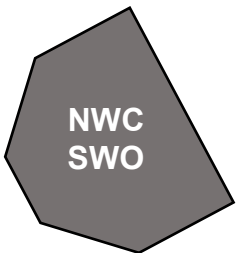
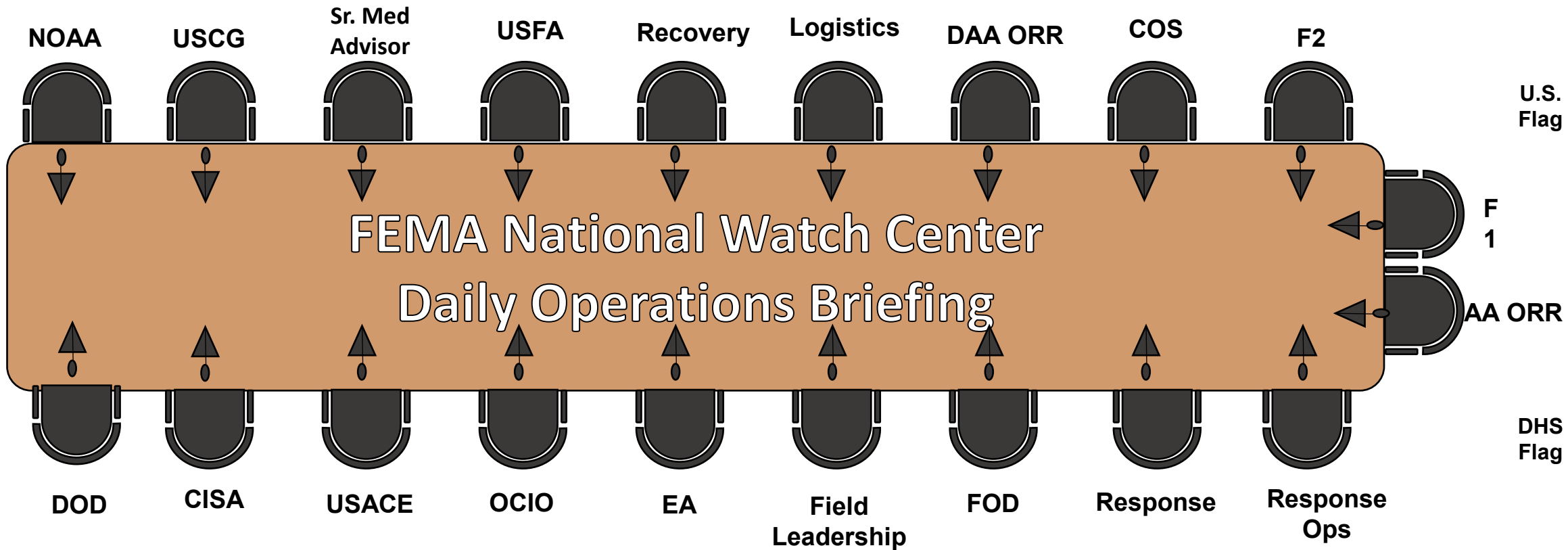


# Response Conference Room (262)

Effective: 2.15.23



FEMA National Watch Center

# Daily Operations Briefing

Thursday, June 29, 2023

8:30 a.m. ET



**FEMA**

# National Current Ops / Monitoring

---

## New Significant Incidents / Ongoing Ops

- No significant incidents / operations

## Hazard Monitoring

- Severe thunderstorms – Central Plains to the Ohio Valley
- Heavy rain and flash flooding – Central Plains and Ohio Valley
- Tropical Activity:
  - Atlantic:
    - Disturbance 1: Low (20%)
  - Eastern Pacific:
    - Hurricane Adrian; Tropical Depression Two-E

---

## Disaster Declaration Activity

- No new disaster declaration activity

## Event Monitoring

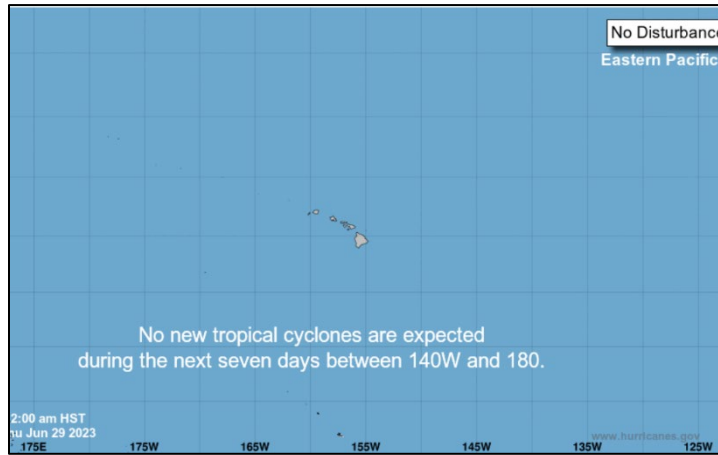
- No significant events



**FEMA**

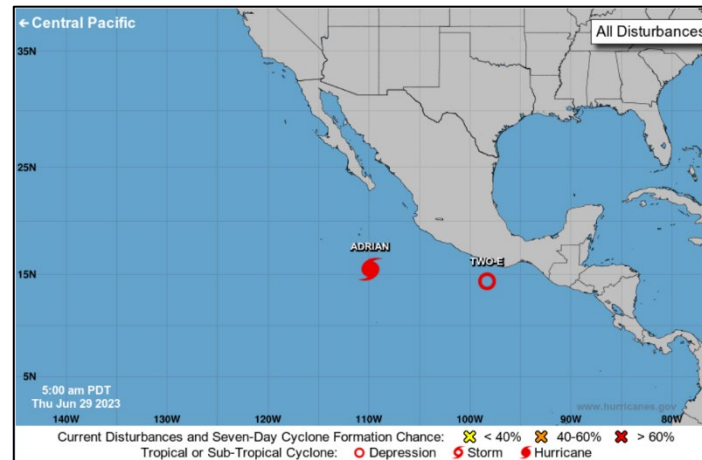
# Tropical Outlook – Seven Day

## Central Pacific



- No new tropical cyclones are expected during the next seven days

## Eastern Pacific



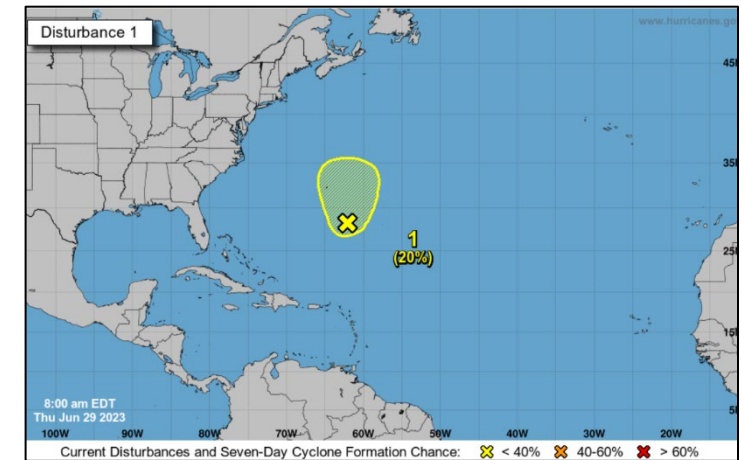
### Hurricane Adrian (Advisory #7 as of 5:00 a.m. ET)

- 440 miles WSW of Manzanillo, Mexico
- Moving WNW at 8 mph
- Maximum sustained winds 85 mph
- Some additional strengthening possible next day or so
- Hurricane force winds extend 15 miles; tropical storm force winds extend 90 miles

### Tropical Depression Two-E (Advisory #2A as of 8:00 a.m. ET)

- 155 miles SW of Puerto Angel, Mexico
- Moving NW at 14 mph
- Maximum sustained winds 35 mph
- Expected to become a tropical storm later today

## Atlantic



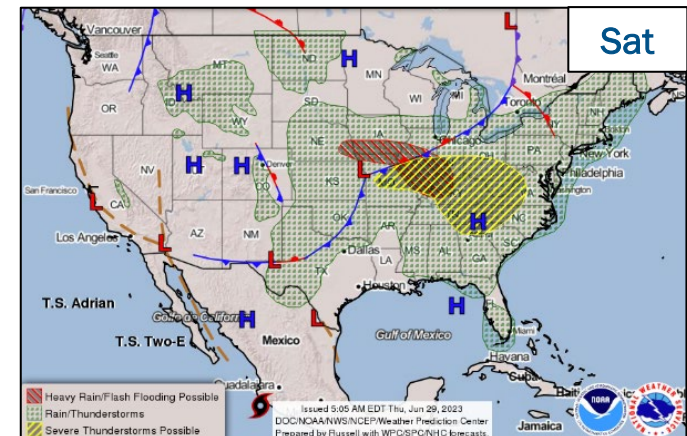
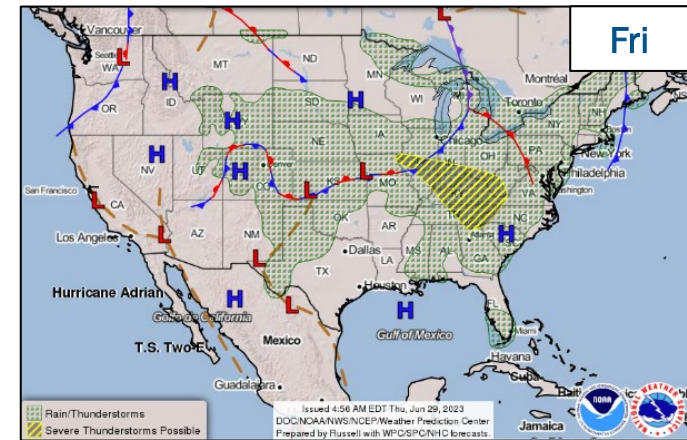
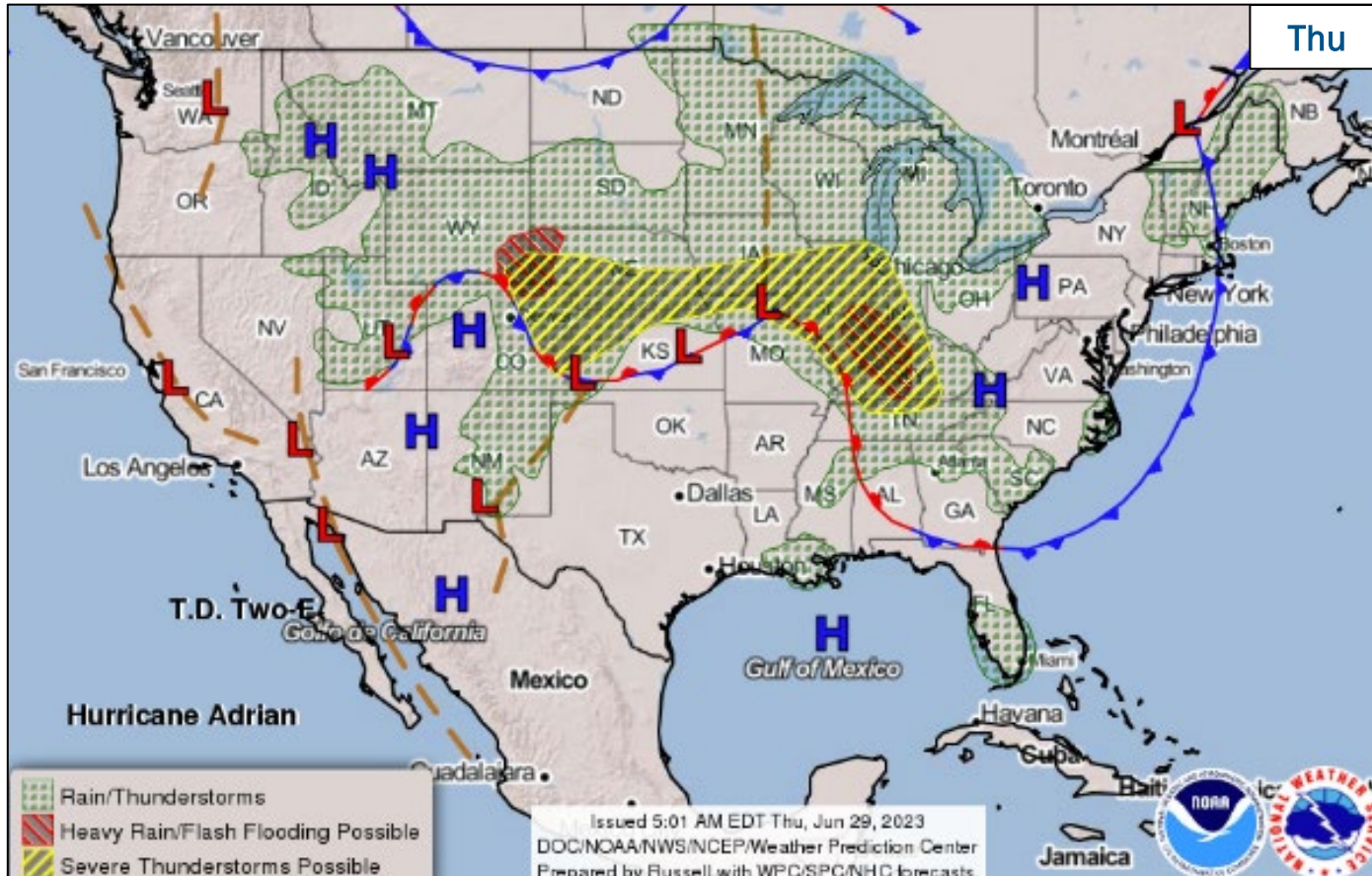
### Disturbance 1 (As of 8:00 a.m. ET)

- Located a few hundred miles SSE of Bermuda
- Moving N at 5-10 mph
- Marginally conducive for some slow development during the next few days
- Formation chance – 48-hour: Low (10%); 7-day: Low (20%)



FEMA

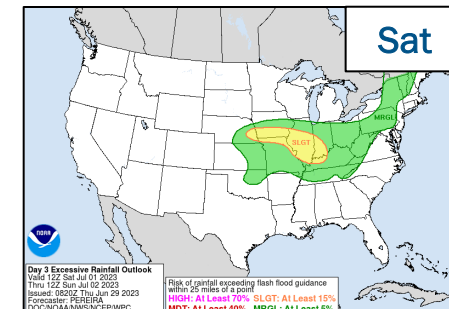
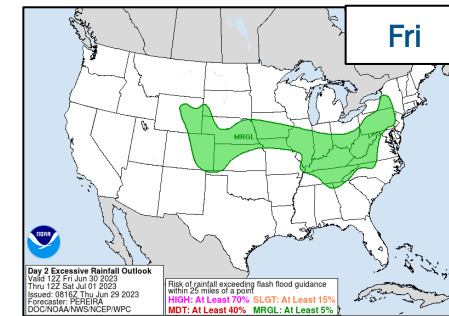
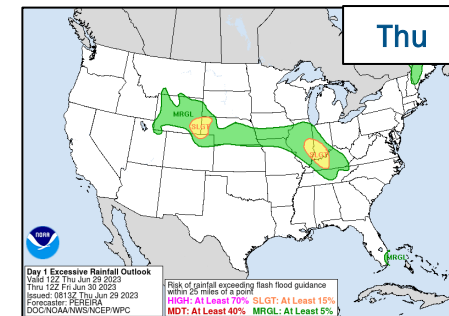
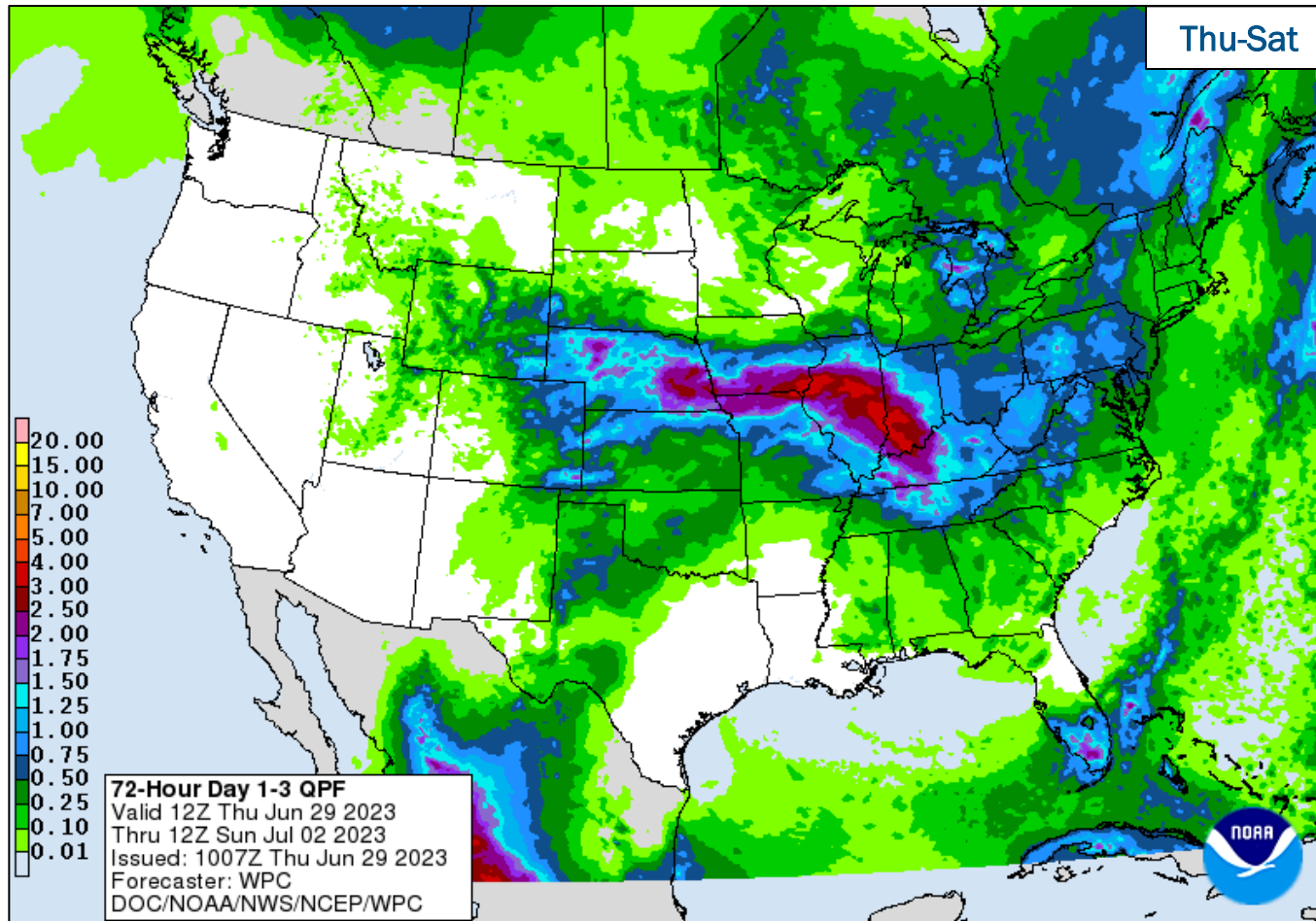
# National Weather Forecast



FEMA

National Watch Center

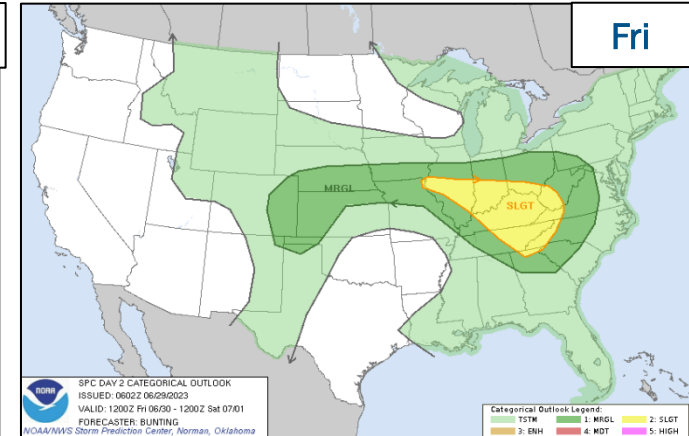
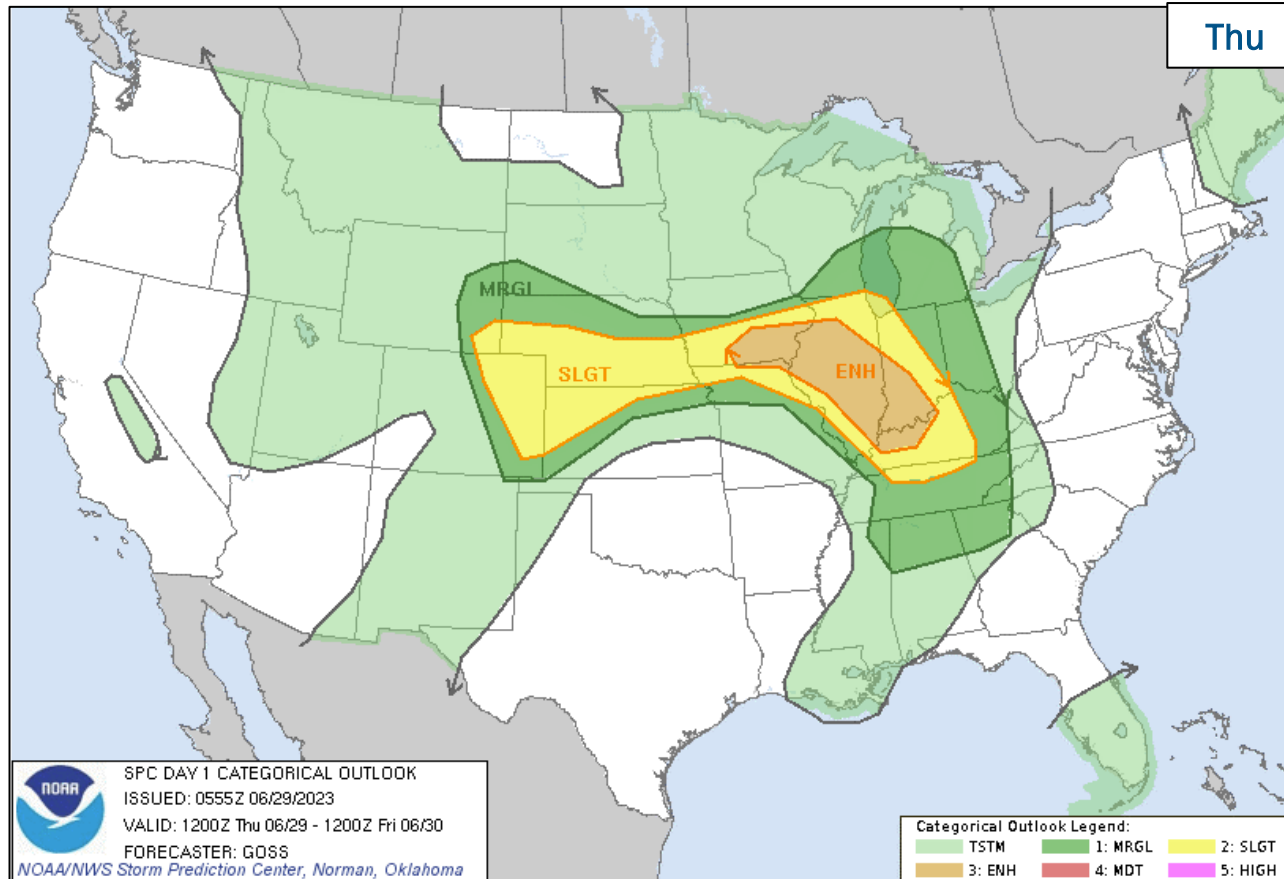
# Precipitation & Excessive Rainfall



FEMA

National Watch Center

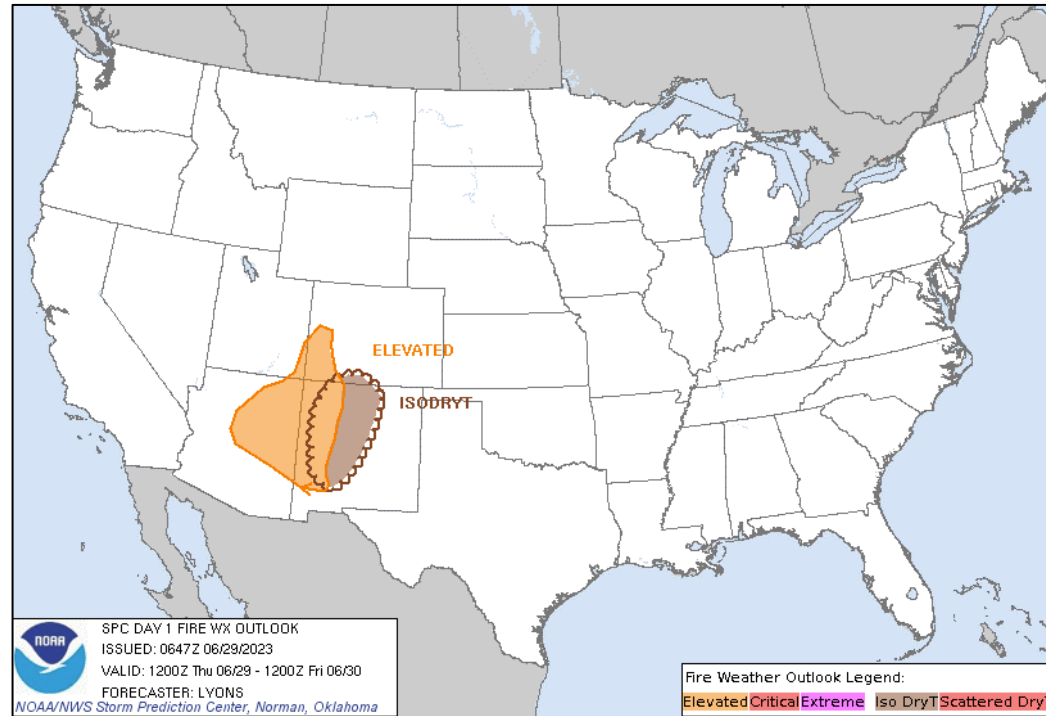
# Severe Weather Outlook



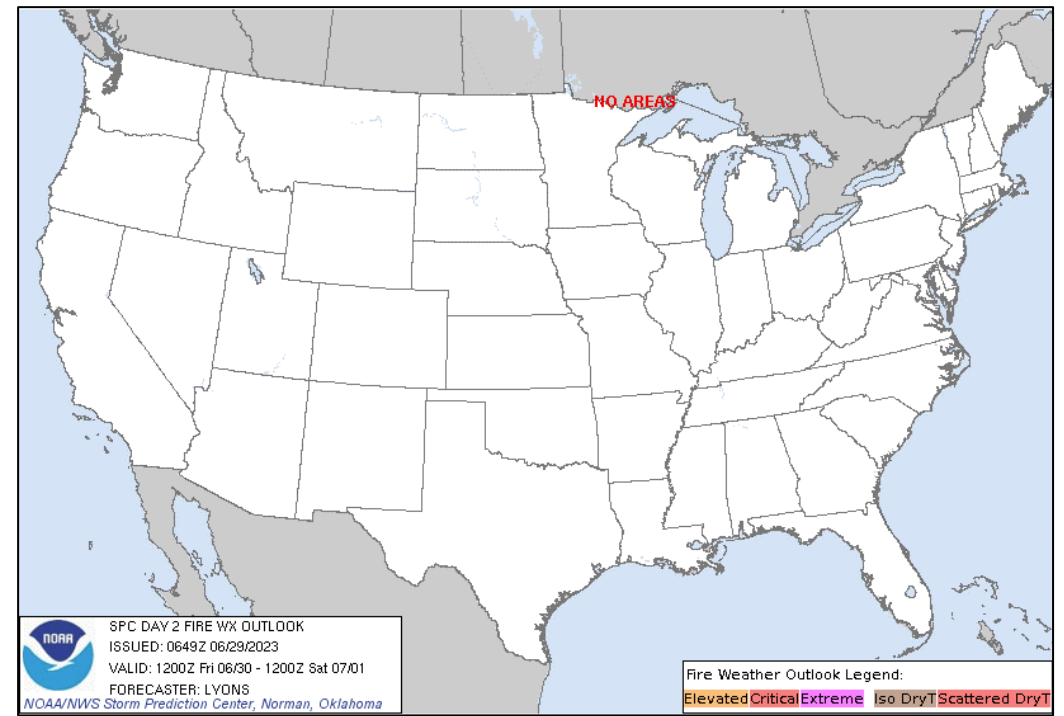
FEMA

National Watch Center

# Fire Weather Outlook



Today



Tomorrow

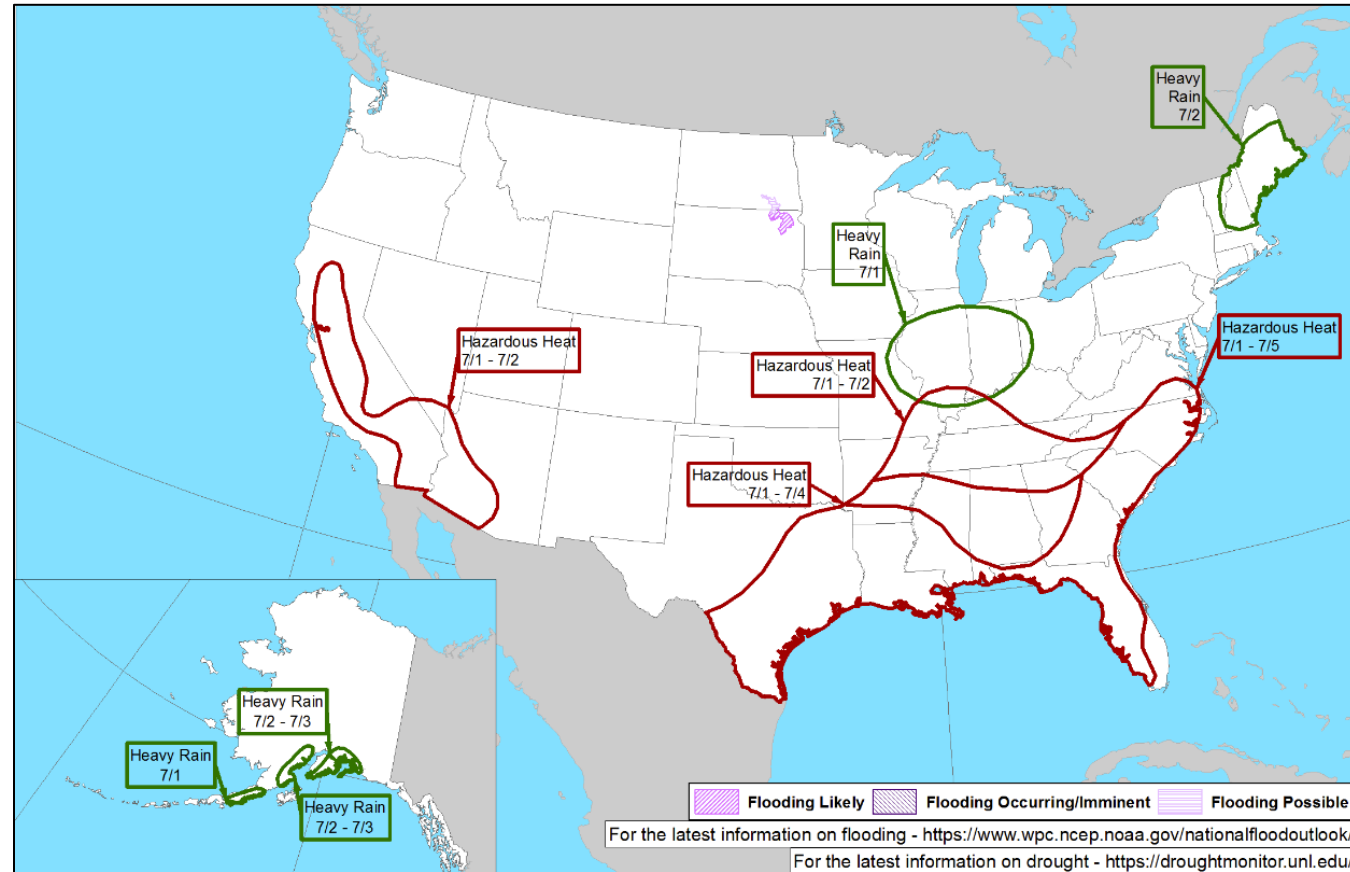


FEMA

National Watch Center



# Hazards Outlook – Jul 1 – 5

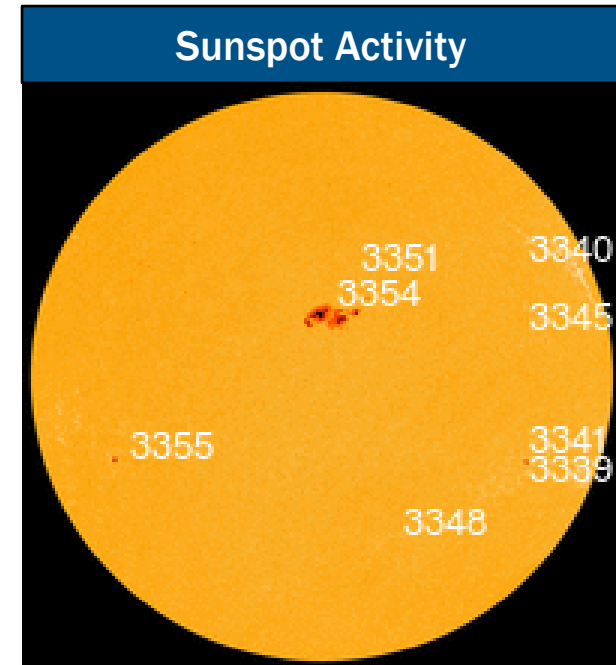



FEMA

# Space Weather Outlook

Minor	Space Weather Activity	Geomagnetic Storms	Solar Radiation	Radio Blackouts
Past 24 Hours	None	None	None	None
Next 24 Hours	None	None	None	None

For further information on NOAA Space Weather Scales refer to: <http://www.swpc.noaa.gov/noaa-scales-explanation>  
 For further information on Sunspot Activity refer to: <https://www.swpc.noaa.gov/phenomena/sunspotssolar-cycle>



FEMA

# FEMA Common Operating Picture

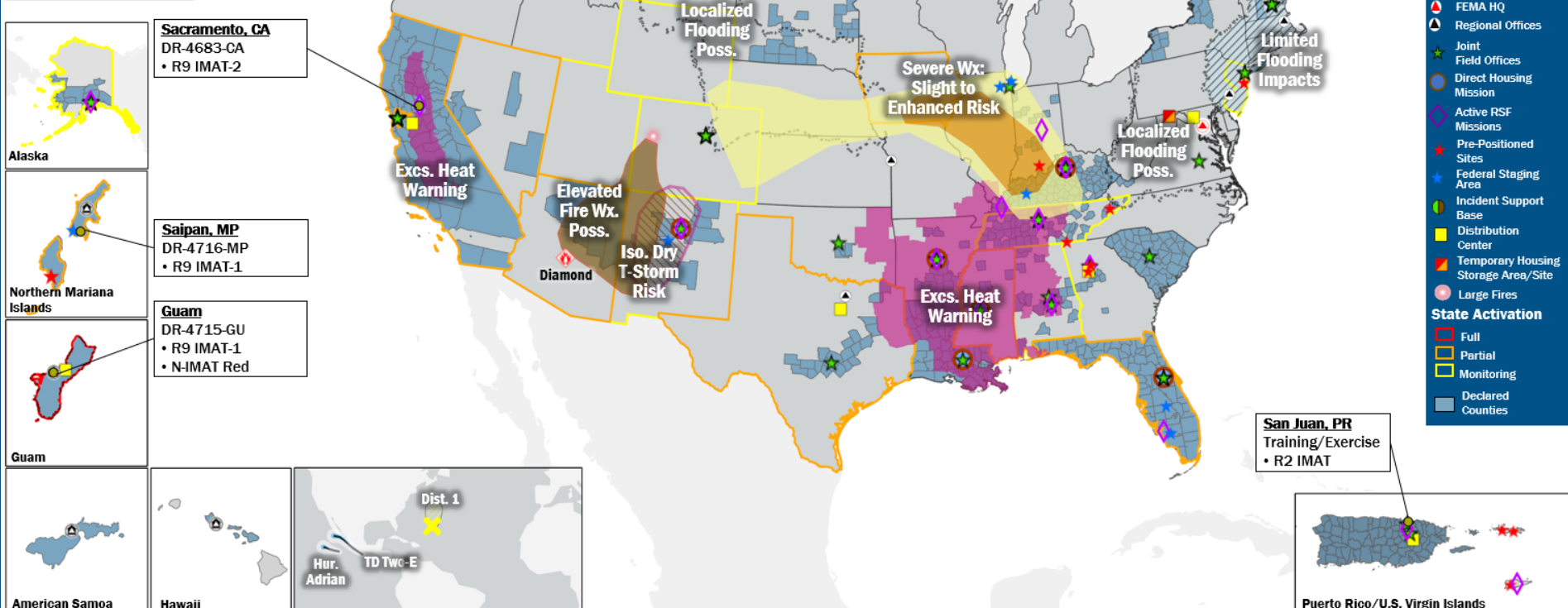
**16 + 8** Joint Field Offices Virtual Joint Field Offices Supporting  
**63 + 3** Major Disasters Emergency Declarations  
**8** Direct Housing Missions **14** RSF-Supported Disasters

Thursday  
 June 29, 2023  
 8:30 a.m. ET

FEMA HQ	
NWC	NRCC
Monitoring	Rostered
FEMA REGIONS	
Watch	RRCC
Monitoring	I Rostered
Monitoring	II Rostered
Monitoring	III Rostered
Monitoring	IV Rostered
Monitoring	V Rostered
Monitoring	VI Rostered
Enhanced	VIII Rostered
Monitoring	IX Rostered
Monitoring	X Rostered
Notes:	
RWC/RRCC: - R8: Flooding (Day Shift)	State EOCs: - AL/MS/NJ/TN/TX/WY: Severe Weather - FL: TC Ian - AK/CA/IA/MT/NV/UT/NM: Flooding - CO: Avian Influenza, Public Health Support, and Suncor Refinery - AZ/CO: SW Border Coordination - GU/MP: Typhoon Mawar
Surge Capacity Force	
Rostered 7,239	Deployed 0

N-IMATs	
2-5 Teams Available	
Red	GU
White	
Blue	
Gold	
HS	Training
R-IMATs	
≥ 7 Teams Available	
I	1
II	PR (Training)
III	2
IV-1	
IV-2	
V	3
VI-1	
VI-2	Training/Exercise
VIII	Reconstituting
IX-1	Guam/CNMI
IX-2	CA
X	
Fully Mission Capable (FMC)	
Partially Mission Capable (PMC)	
Not Mission Capable (NMC)	
Deployed	

REGIONAL BREAKDOWN			
	JFO/VJFO	DR	EM
I	2/0	6	0
II	1/2	3	1
III	1/0	1	0
IV	7/1	16	1
V	0/1	1	0
VI	4/1	6	0
VII	0/0	0	0
VIII	0/1	5	0
IX	0/1	16	1
X	1/1	9	0



## IM Workforce

13,534 (+7) Assigned  
 4,545 (+13) Unavailable  
 5,223 (-6) Deployed

---

28% / 3,766 Available

## IM Cadre Availability

12 Cadres ≤ 25% Availability

Civil Rights: 17% (24/142); Disability Integration: 5% (3/56); Environmental Planning and Historic Preservation: 18% (147/818); Field Leadership: 12% (16/134); Hazard Mitigation: 16% (203/1,240); Human Resources: 19% (30/159); Interagency Recovery Coordination: 16% (47/288); Operations: 16% (58/353); Public Assistance: 7% (162/2,183); Planning: 9% (40/464); Safety: 9% (7/79); Security: 16% (23/140)

## MERS

≥ 66%

36 Assigned  
 0 Unavailable  
 1 Deployed

---

35 Available

## US&R

≥ 66%

28 Assigned  
 2 Unavailable  
 0 Deployed

---

26 Available

## FCO

≤ 1 Type I

46 Assigned  
 9 (-1) Unavailable  
 33 (+2) (23 FCOR) Deployed

---

4 (-1) Available

# Joint Preliminary Damage Assessments

Region	State / Location	Incident	IA	Number of Counties		Start - End
			PA	Requested	Complete	
I	NH	Flooding Apr 30 - May 1	IA	0	0	N/A
			PA	10	0	5/24 - TBD
VI	OK	Floods, Severe Storms, Straight-Line Winds and Tornadoes Jun 14	IA	11	0	6/26 - TBD
			PA	50	19 (+19)	6/29 - TBD
	TX	Severe Storms and Flooding May 27	IA	1	0	6/29 - TBD
			PA	8	6 (+4)	6/27 - TBD
	NM	Severe Storms and Flash Flooding May 24 - 26	IA	0	0	N/A
			PA	2	0	TBD
VII	IA	Flooding Apr 23 - May 13	IA	0	0	N/A
			PA	11	0	TBD
VIII	WY	Flooding Jun 15	IA	1	1 (+1)	6/27 - 6/27
			PA	0	0	N/A
	CO	Severe Thunderstorms and Tornadoes Jun 9-15 and Jun 21-23	IA	0	0	N/A
			PA	2	0	6/29 - TBD
	UT	Flooding Apr 1- Jun 12	IA	0	0	N/A
			PA	16	0	6/28 - TBD



FEMA

# Declaration Requests in Process – 6

State / Tribe / Territory – Incident Description	Type	IA	PA	HM	Requested
ND – Flooding	DR		X	X	Jun 2
SD – Flooding	DR		X	X	Jun 2
IA –Structural Building Collapse - DENIED	EM		X		Jun 6
MI – Flooding	DR		X	X	Jun 15
IA –Structural Building Collapse	DR		X		Jun 20
ME – Severe Storm and Flooding	DR		X	X	Jun 23
MT – Flooding	DR		X	X	Jun 23



**FEMA**

# Wildfire Summary

Fire Name (Co., ST)	FMAG #	Acres Burned	Percent Contained	Evacuations	Structures (Homes / Other)			Fatalities / Injuries
					Threatened	Damaged	Destroyed	
Diamond Fire (Maricopa County, AZ)	5466-FM-AZ	1,960 (-540)	30% (+30)	M: Lifted	H: 400 (+300)	H: 0	H: 0	0 / 0
				V: Lifted	O: 2 (+2)	O: 2 (+2)	O: 0	

(Evacuations: M = Mandatory / V = Voluntary; Structures: H = Homes and Mixed Commercial/Residential / O = Non-residential Commercial/Other Minor Structures)



FEMA

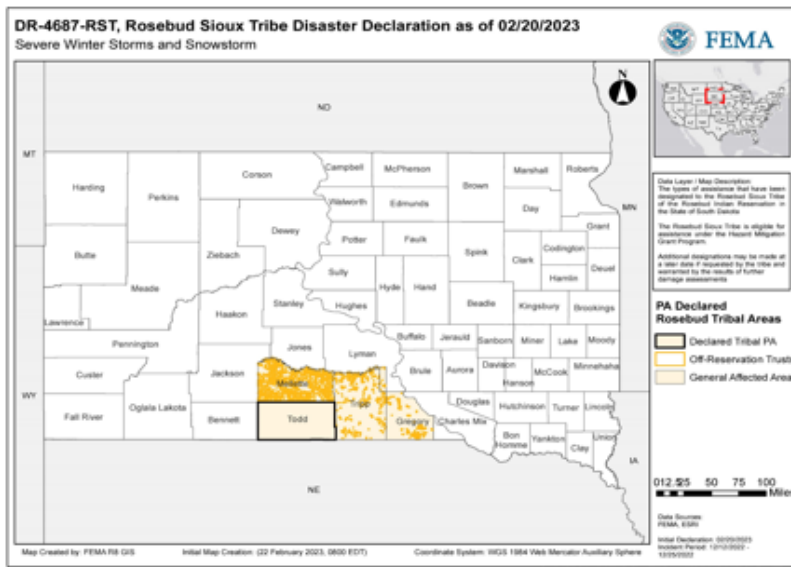


## INDIVIDUAL ASSISTANCE SUMMARY

<u>Registrations</u> N/A	<u>Individuals &amp; Households Program</u> N/A
<u>Small Business Administration Loans</u> N/A	<u>Housing Assistance</u> N/A
<u>NFIP Payouts</u> N/A	<u>Other Needs Assistance</u> N/A

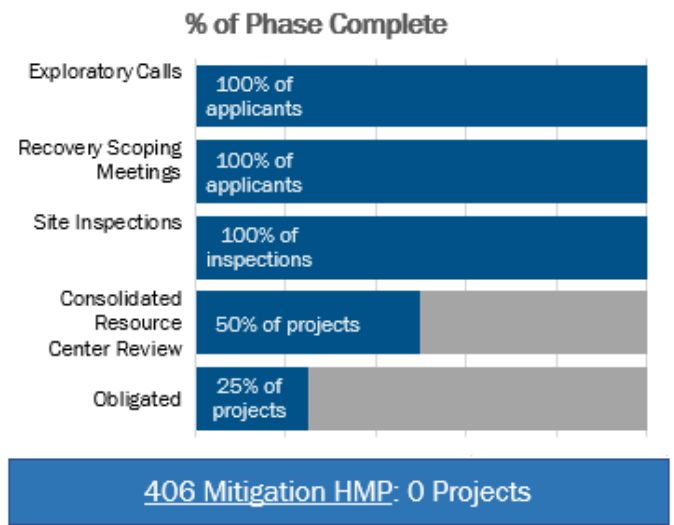
## INCIDENT SUMMARY

On February 20, 2023, a Major Disaster Declaration was declared for the Rosebud Sioux Tribe, designating PA (Cat. A-G) for the Rosebud Sioux Tribe of the Rosebud Indian Reservation, consisting of Gregory, Lyman, Mellette, Todd, and Tripp Counties, Hazard Mitigation Reservation-wide, and 48-hour snow assistance under the Public Assistance program.



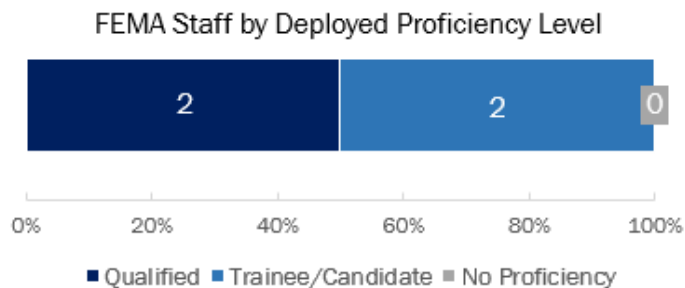
## PUBLIC ASSISTANCE SUMMARY

<u>Applicants:</u> 1	<u>Projects:</u> 4
<u>\$ Obligated:</u> \$24,976.62	<u>Life of Disaster:</u> >\$900K



## STAFF SUMMARY

Total Staff: 4 | Coach/Evaluators: 2



## FCO ASSESSMENT

### Priorities

- **Focus:** Ensure equitable, efficient, and timely delivery of the public assistance and hazard mitigation programs

### Outcomes

- **Infrastructure:** Restored, modernized, hardened and resilient systems
- **Economic:** Maximize resources available to applicants under the Stafford Act and other authorities to help deliver sustainable, diversified, and resilient economy
- **Community Recovery:** Resilient recovery of SLTT communities

## TRANSITION TIMELINE

Public Assistance thru July 2023

Hazard Mitigation thru July 2023

Interagency Recovery Coordination thru July 2023

# FCO Senior Leadership COP Brief

## Recovery Support Functions

<b>(RSF) Recovery Outcomes</b>	
<b>Housing</b>	<b>Housing: Adequate, resilient, accessible, and affordable housing</b>
	<b>1</b> All survivors whose primary residences were damaged or destroyed or were displaced by the disaster have returned and re-established residence in permanent housing within the affected community
	<b>2</b> Survivors can afford post-disaster permanent housing units within the affected community without post-disaster assistance
	<b>3</b> Post-disaster permanent housing units in the affected community meet or exceed recognized residential codes and standards and incorporate recommended mitigation measures appropriate to the area's hazards (e.g., flooding, fire, high winds), or include resiliency measures
	<b>4</b>
	<b>5</b>
<b>Economic</b>	<b>Economic: Sustainable, diversified and resilient economy</b>
	<b>1</b> Business activities are resumed and restored, including those local and marginalized businesses and major employers
	<b>2</b> Local and state government ability to facilitate and regulate business activities is restored
	<b>3</b> Tax base and revenue streams from businesses are restored
	<b>4</b> Communities have Comprehensive Economic Development Strategies that measures the recovery process
	<b>5</b> Financial activities essential to credit and insurance coverage and flows are restored
<b>Community Assistance</b>	<b>Community Recovery: Resilient recovery of SLTT communities</b>
	<b>1</b> Community Conditions Assessment + Community Profiles
	<b>2</b> Status of emergency plans, such as the Mitigation plan and Pre-Disaster Recovery Plan
	<b>3</b> Community engagement and communication strategy is in place for long-term recovery plan or strategy
	<b>4</b> Mitigation and recovery projects have been implemented
	<b>5</b> Inclusive communications strategy developed for long-term recovery planning or strategy

<b>Recovery Outcomes</b>	
<b>Infrastructure Systems</b>	<b>Infrastructure: Restored, modernized, hardened and resilient systems</b>
	<b>1</b> Power systems and fuel delivery services have been repaired, modernized, and strengthened for future disasters
	<b>2</b> Water systems, dams, levees, and service capacities have been repaired, modernized, and strengthened for future disasters
	<b>3</b> Communication systems and services have been repaired, modernized, and strengthened against future disasters
	<b>4</b> Public and private transportation systems, to include those supporting marginalized areas are repaired and reliable
	<b>5</b> Government and PNP facilities have been repaired, modernized and strengthened for future disasters
<b>Health &amp; Social Services</b>	<b>HSS: Sustainable and resilient health education and social service systems</b>
	<b>1</b> Households have safe drinking water and no hazardous and toxic materials
	<b>2</b> Healthcare providers have resumed capacity to meet chronic or long-term health needs, as well as primary and emergency care
	<b>3</b> Ensure survivors are provided necessary behavioral health and disaster case management services.
	<b>4</b> Social Assistance programs that support vulnerable populations, e.g., have resumed delivery of financial and other materiel support and services to vulnerable segments of the community's population
	<b>5</b> Schools are fully operational & providing full academic programs and can provide a safe, sanitary, and supportive environment
<b>Natural &amp; Cultural Resources</b>	<b>NCR: Restored, preserved, risk-resistant and resilient resources</b>
	<b>1</b> Natural resources in the affected community, to include socially marginalized, have been restored to protect people and ecosystems
	<b>2</b> Resources associated with entertainment, education, recreation, and tourism have been repaired, and public accessibility restored
	<b>3</b> Access to raw material and other commodities that sustain the local economy has been restored
	<b>4</b> Sites and artifacts associated with the community's heritage and identity have been stabilized/protected, and public accessibility to these sites has been restored
	<b>5</b>





# FCO Senior Leadership COP Brief

Recovery  
Outcomes

## Activated RSFs: Community Assistance

### COMMUNITY ASSISTANCE: Resilient recovery of SLTT communities

- Initial Recovery Needs Assessment and convening with Federal Partners within three (3) weeks of disaster declaration.
- Tribal Leadership and Emergency Manager (EM) has identified building partnerships across state and federal agencies while increasing tribal capacity to enhance coordination and preparedness to support future response efforts throughout the communities and districts.
- Initiated a unique and holistic planning approach to support the tribe and align to tribal needs and operations more effectively through a cross-divisional team consisting of preparedness, response, recovery, and mitigation.



# FEMA

Helping people before, during, and after disasters.



*Scan to subscribe to this briefing.*