

FEMA National Watch Center

# Daily Operations Briefing

Wednesday, June 28, 2023

8:30 a.m. ET



**FEMA**

# National Current Ops / Monitoring

---

## New Significant Incidents / Ongoing Ops

- No significant incidents / operations

## Hazard Monitoring

- Severe thunderstorms – Upper Mississippi Valley
- Critical fire weather – Southwest to Central Great Basin
- Tropical Activity:
  - Atlantic:
    - Disturbance 1: Low (20%); Disturbance 2: Low (near 0%)
  - Eastern Pacific:
    - Tropical Storm Adrian; Disturbance 1: High (90%)

---

## Disaster Declaration Activity

- FMAG Approved - Arizona

## Event Monitoring

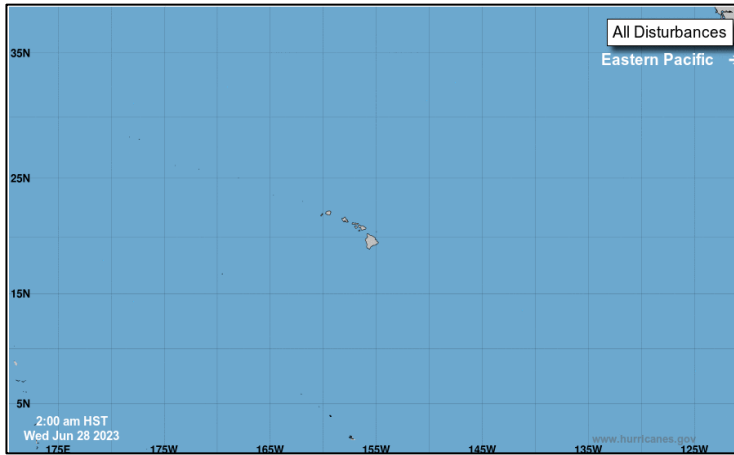
- No significant events



**FEMA**

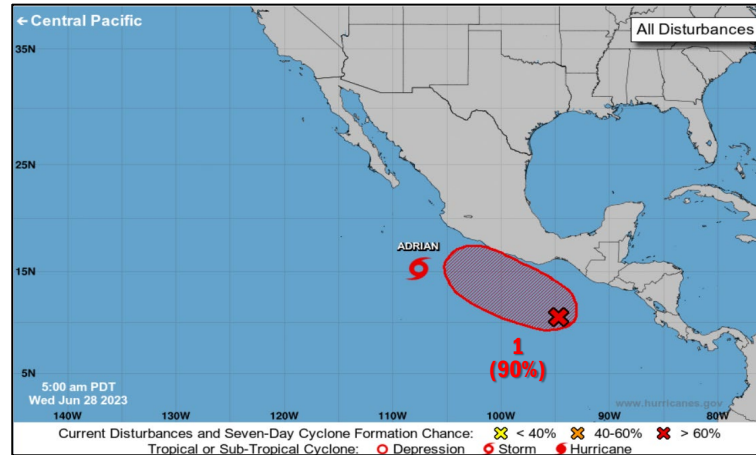
# Tropical Outlook – Seven Day

## Central Pacific



- No new tropical cyclones are expected during the next seven days

## Eastern Pacific



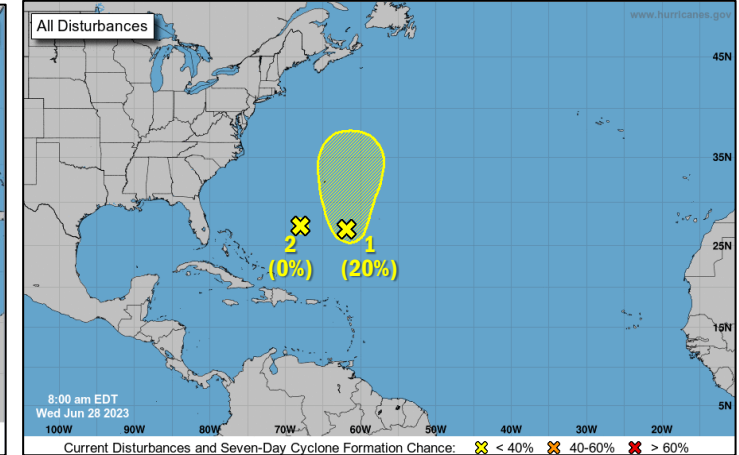
### Tropical Storm Adrian (Advisory #3 as of 5:00 a.m. ET)

- 335 miles SW of Manzanillo, Mexico
- Moving W at 9 mph
- Maximum sustained winds 65 mph
- Likely to become a hurricane today
- Tropical storm force winds extend 45 miles

### Disturbance 1 (As of 8:00 a.m. ET)

- Located a few hundred miles S of the coasts of Guatemala and southern Mexico
- Moving WNW at 10-15 mph
- Tropical depression likely to form during the next couple of days
- Formation chance – 48-hour: High (70%); 7-day: High (90%)

## Atlantic



### Disturbance 1 (As of 8:00 a.m. ET)

- 400 miles SSE of Bermuda
- Moving N at 5 mph
- Marginally conducive for some slow development during the next few days
- Formation chance – 48-hour: Low (10%); 7-day: Low (20%)

### Disturbance 2 (As of 8:00 a.m. ET)

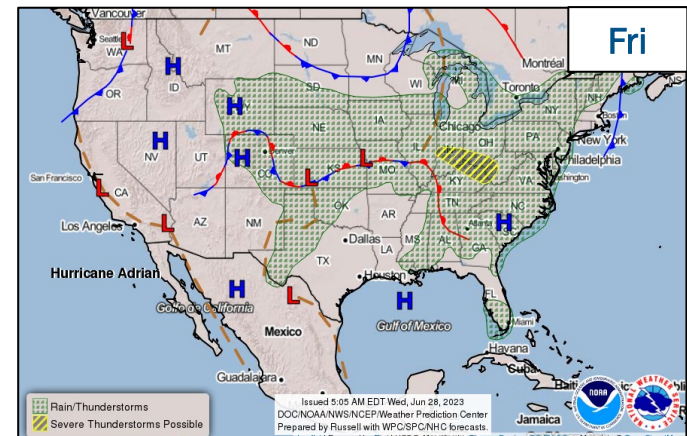
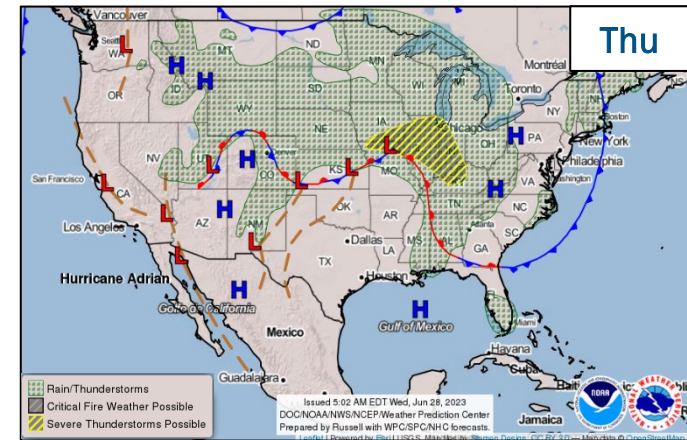
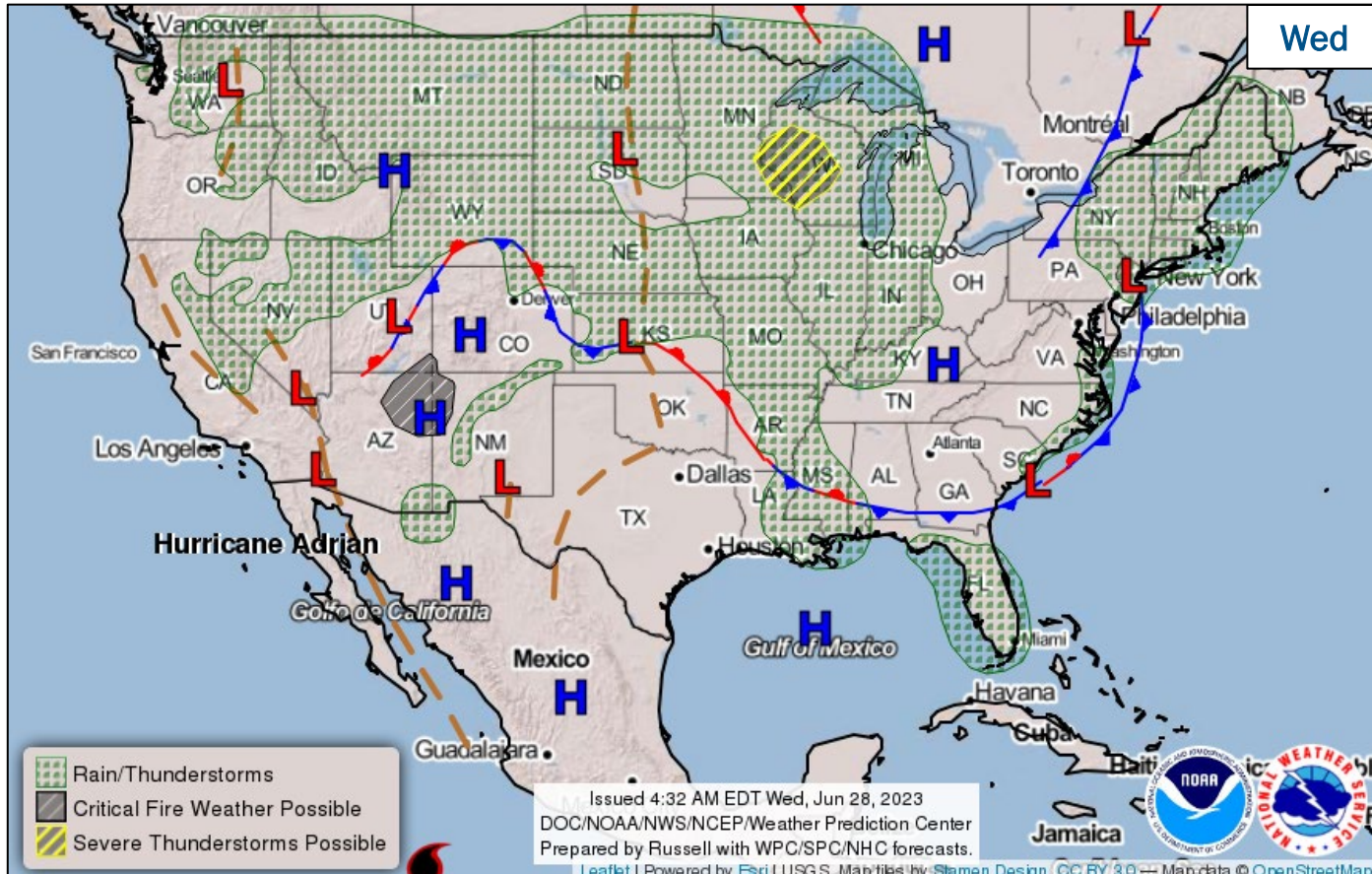
- Remnants of Cindy located 400 miles SSW of Bermuda
- Expected to drift WNW during the next couple of days
- Redevelopment is not expected
- Formation chance – 48-hour: Low (near 0%); 7-day: Low (near 0%)



FEMA

National Watch Center

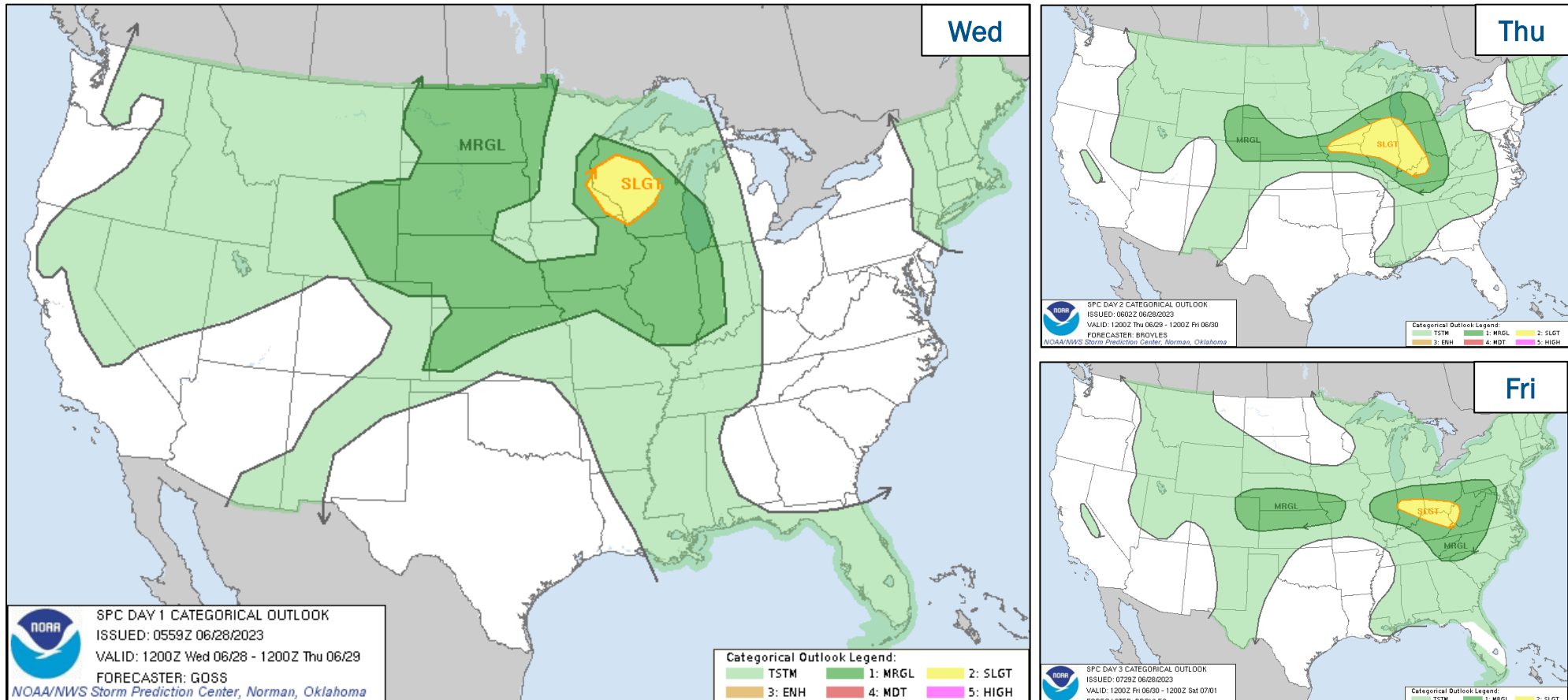
# National Weather Forecast



FEMA

National Watch Center

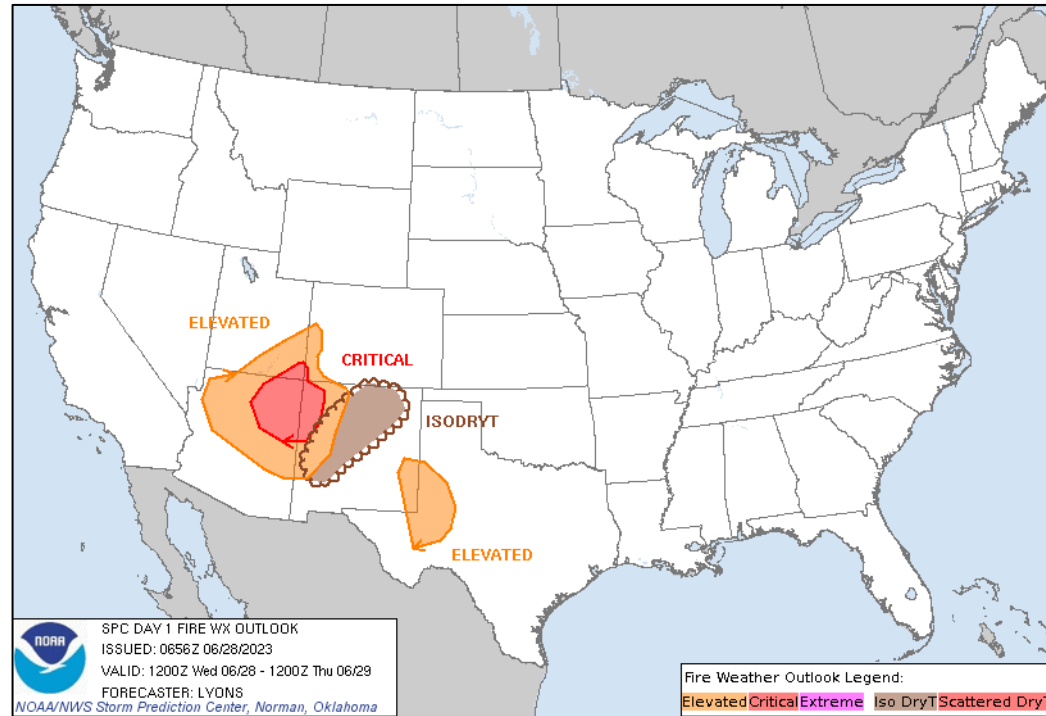
# Severe Weather Outlook



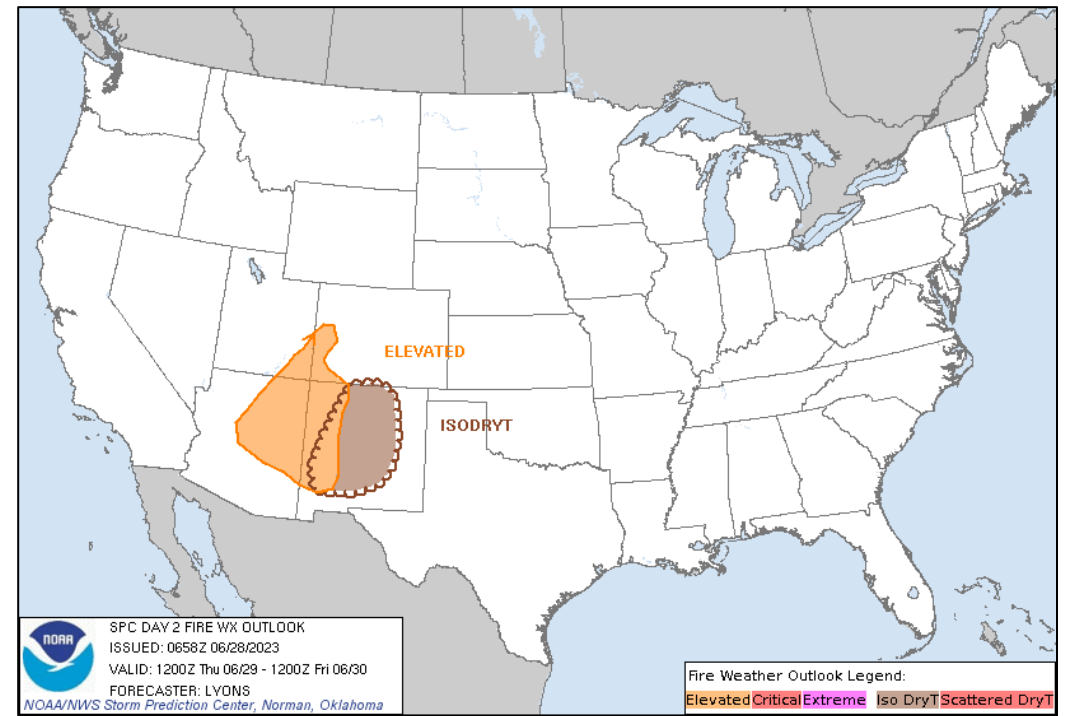
FEMA

National Watch Center

# Fire Weather Outlook



Today



Tomorrow



FEMA

National Watch Center

# Diamond Fire – Scottsdale, AZ

Fire Name (County, ST)	FMAG #	Acres Burned	Percent Contained	Evacuations	Structures (Homes / Other)			Fatalities / Injuries
					Threatened	Damaged	Destroyed	
Diamond (Maricopa County, AZ)	5466-FM-AZ	2,500	0%	M:1,145	H: 100	H: 0	H: 0	0 / 0
				V: 200	O: 0	O: 0	O: 0	

## Current Situation:

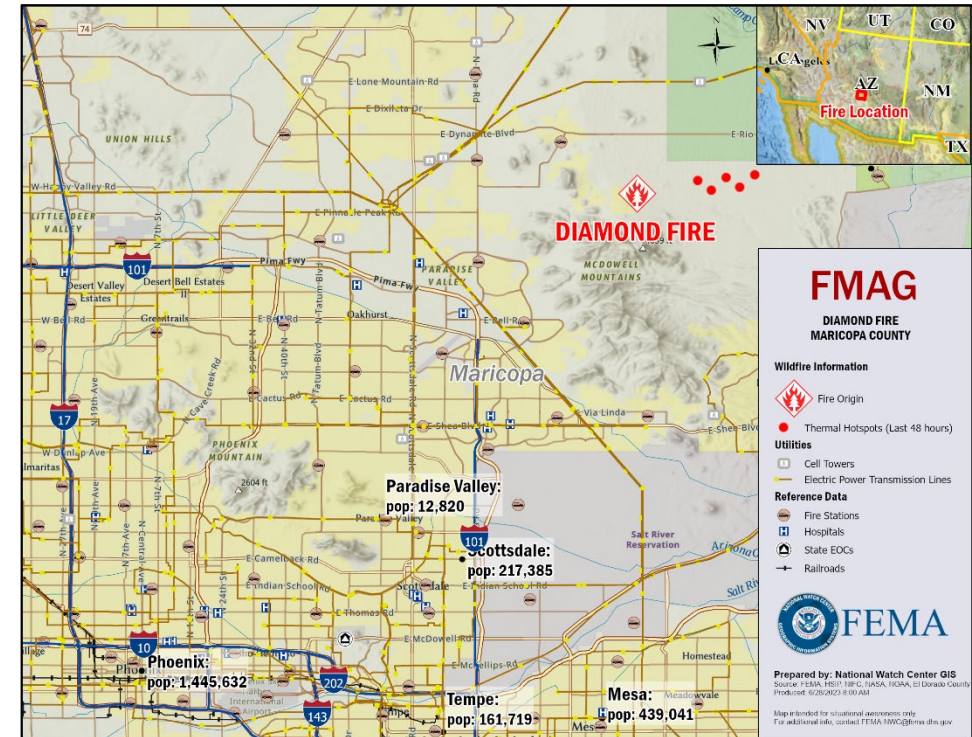
- The fire began June 27 and is burning on state and private land in and around Scottsdale (pop 241k), AZ
- Threatening 100 homes (all primary), a fire station, 5 horse barns, 3 golf courses, and the McDowell Mountain Regional Park
- Mandatory evacuations in effect for 1,145 people; voluntary evacuations for 200 people

## State / Local Response:

- AZ EOC at Partial Activation (Southwest border coordination)

## FEMA / Federal Response:

- FMAG approved June 28
- The NWC will continue to monitor in coordination with Region IX; the next update will be in the 5:00 p.m. ET National Situation Report

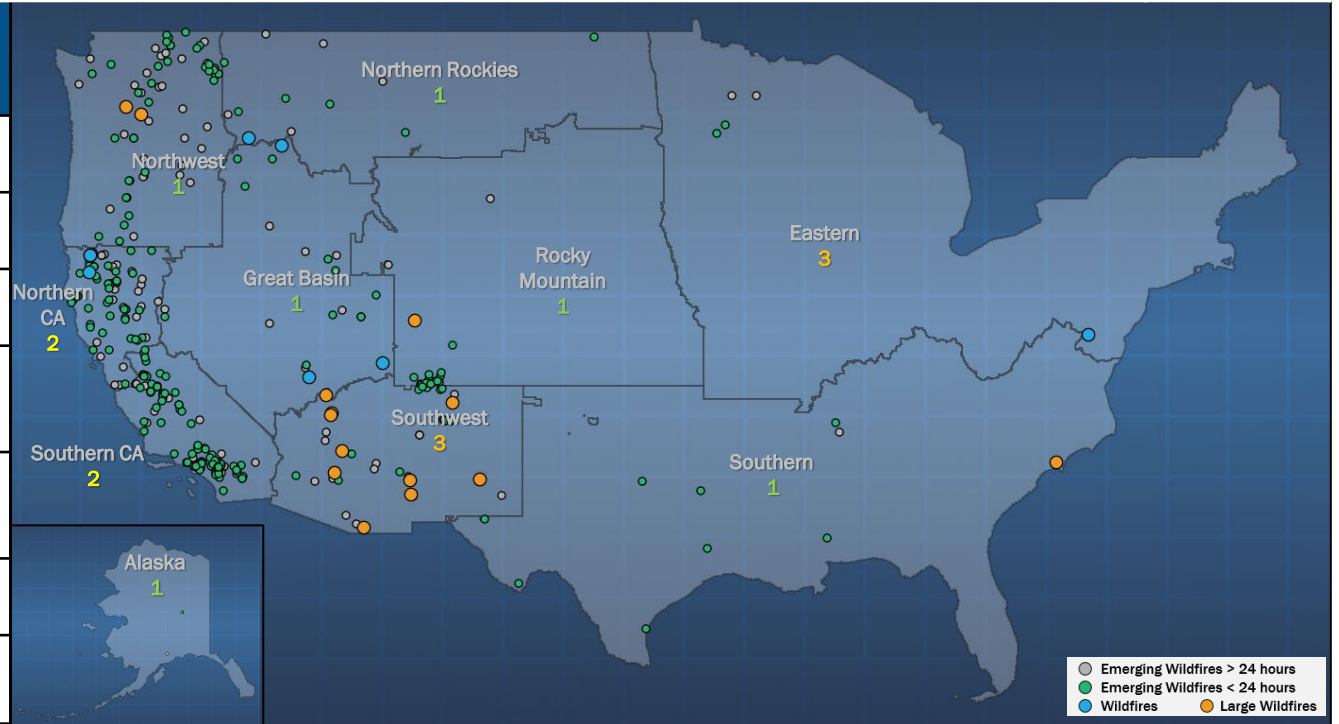


# National Fire Activity *(as of Jun 27)*

## National Preparedness Level

**PL2**

Initial Attack Activity (24-hour period)	Light (84 fires)
New large fires:	<b>3 (+2)</b>
Large fires contained:	<b>2 (-2)</b>
Uncontained large fires:	<b>3 (-2)</b>
Cumulative Acres Burned	<b>662,000</b>
Total Responders (2023 Fire Season)	<b>1,731</b>
Type 1 IMTs deployed	<b>1 (+1) of 22</b>
Type 2 IMTs deployed	<b>0 (-1) of 35</b>



### Preparedness Levels Legend

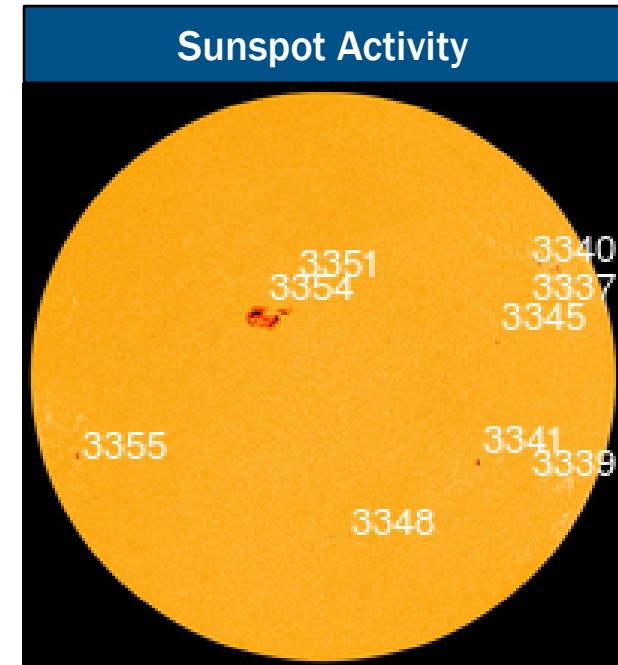
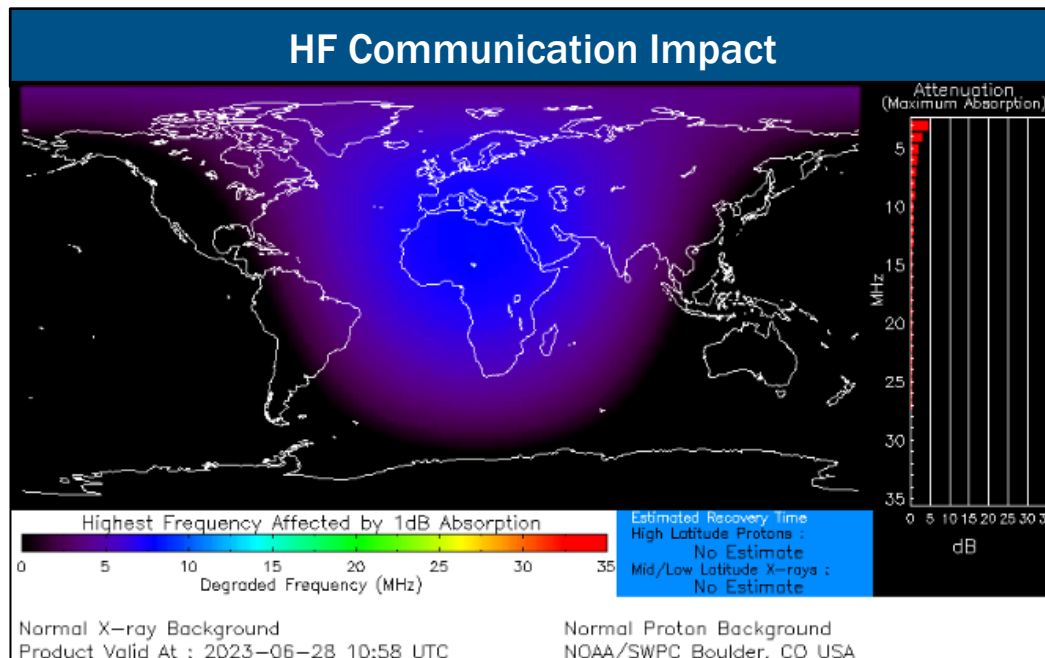
<b>PL 1</b>	Minimal fire activity; many resources available
<b>PL 2</b>	Large wildland fires burning throughout country; resources mobilized from other areas
<b>PL 3</b>	Wildfire activity ongoing throughout 25% of county; National Interagency Coordination Center (NICC) sets priorities, allocates resources, and mobilizes assets at national level
<b>PL 4</b>	High levels of fire activity and areas are competing for firefighting resources; 60% of the nations wildland firefighting resources committed
<b>PL 5</b>	Extremely high levels of fire activity; 80% of nations firefighting resources committed



# Space Weather Outlook

Minor	Space Weather Activity	Geomagnetic Storms	Solar Radiation	Radio Blackouts
Past 24 Hours	Minor	None	None	R1
Next 24 Hours	None	None	None	None

For further information on NOAA Space Weather Scales refer to: <http://www.swpc.noaa.gov/noaa-scales-explanation>  
 For further information on Sunspot Activity refer to: <https://www.swpc.noaa.gov/phenomena/sunspotssolar-cycle>



**FEMA**

# FEMA Common Operating Picture

**17 + 7**  
Joint Field Offices Virtual Joint Field Offices

Supporting

**63 + 3**  
Major Disasters Emergency Declarations

**8** Direct Housing Missions  
**14** RSF-Supported Disasters

Wednesday  
June 28, 2023  
8:30 a.m. ET

FEMA HQ	
NWC	NRCC
Monitoring	Rostered
FEMA REGIONS	
Watch	RRCC
Monitoring	I Rostered
Monitoring	II Rostered
Monitoring	III Rostered
Monitoring	IV Rostered
Monitoring	V Rostered
Monitoring	VI Rostered
Enhanced	VIII Rostered
Monitoring	IX Rostered
Monitoring	X Rostered
Notes:	
RWC/RRCC: - R8: Flooding (Day Shift)	State EOCs: - AL/MS/NJ/TX/WY: Severe Weather - FL: TC Ian - AK/CA/IA/MT/NV/UT/NM: Flooding - CO: Avian Influenza, Public Health Support, and Suncor Refinery - AZ/CO: SW Border Coordination - GU/MP: Typhoon Mawar
Surge Capacity Force	
Rostered 7,239	Deployed 0

N-IMATs	
2-5 Teams Available	
Red	GU
White	
Blue	
Gold	
HS	Training
R-IMATs	
≥ 7 Teams Available	
I	1
II	Training/Exercise
III	2
IV-1	
IV-2	
V	3
VI-1	
VI-2	
VII	Training/Exercise
VIII	Reconstituting
IX-1	Guam/CNMI
IX-2	CA
X	

REGIONAL BREAKDOWN			
	JFO/VJFO	DR	EM
I	2/0	6	0
II	1/2	3	1
III	1/0	1	0
IV	7/1	16	1
V	1/0	1	0
VI	4/1	6	0
VII	0/0	0	0
VIII	0/1	5	0
IX	0/1	16	1
X	1/1	9	0

**Alaska**

**Sacramento, CA**  
DR-4683-CA  
• R9 IMAT-2

**Northern Mariana Islands**

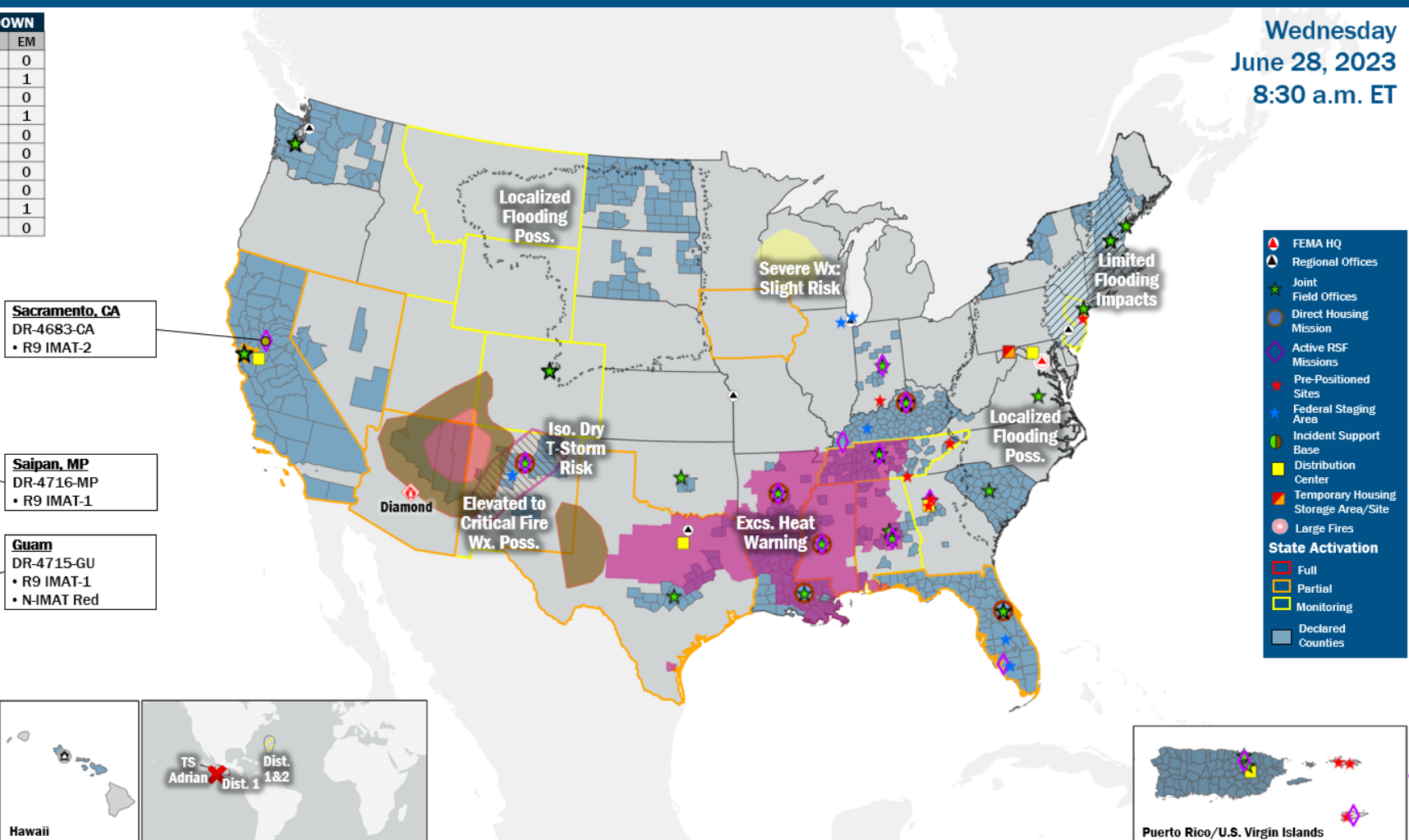
**Saipan, MP**  
DR-4716-MP  
• R9 IMAT-1

**Guam**

DR-4715-GU  
• R9 IMAT-1  
• N-IMAT Red

**American Samoa**

**Hawaii**



## IM Workforce

13,527 (+6) Assigned  
4,532 (-8) Unavailable  
5,229 (+18) Deployed

28% / 3,766 (-4) Available

## IM Cadre Availability

13 Cadres ≤ 25% Availability

Civil Rights: 17% (24/142); Disability Integration: 5% (3/56); Environmental Planning and Historic Preservation: 18% (143/816); Field Leadership: 12% (16/134); Hazard Mitigation: 16% (199/1,240); Human Resources: 17% (27/159); Interagency Recovery Coordination: 16% (45/288); Logistics: 25% (379/1,493); Operations: 16% (57/352); Public Assistance: 8% (165/2,183); Planning: 10% (44/463); Safety: 13% (10/79); Security: 17% (24/140)

## MERS

≥ 66%

36 Assigned  
0 Unavailable  
1 Deployed

35 Available

## US&R

≥ 66%

28 Assigned  
2 Unavailable  
0 Deployed

26 Available

## FCO

≤ 1 Type I

46 Assigned  
10 (+1) Unavailable  
31 (-1) (23 FCOR) Deployed

5 Available

# Joint Preliminary Damage Assessments

Region	State / Location	Incident	IA	Number of Counties		Start - End
			PA	Requested	Complete	
I	NH	Flooding Apr 30 - May 1	IA	0	0	N/A
			PA	10	0	5/24 - TBD
VI	OK	Floods, Severe Storms, Straight-Line Winds and Tornadoes Jun 14	IA	50	0	6/26 - TBD
			PA	11	0	6/20 - TBD
	TX	Severe Storms and Flooding May 27	IA	1	0	TBD
			PA	8	2 (+2)	TBD
	NM	Severe Storms and Flash Flooding May 24 - 26	IA	0	0	N/A
			PA	2	0	TBD
VII	IA	Flooding Apr 23 - May 13	IA	0	0	N/A
			PA	11	0	TBD
VIII	WY	Flooding Jun 15	IA	1	0	6/27 - TBD
			PA	0	0	N/A



FEMA

# Declaration Requests in Process – 7

State / Tribe / Territory – Incident Description	Type	IA	PA	HM	Requested
ND – Flooding	DR		X	X	Jun 2
SD – Flooding	DR		X	X	Jun 2
IA –Structural Building Collapse	EM		X		Jun 6
MI – Flooding	DR		X	X	Jun 15
IA –Structural Building Collapse	DR		X		Jun 20
ME – Severe Storm and Flooding	DR		X	X	Jun 23
MT – Flooding	DR		X	X	Jun 23



**FEMA**



# FEMA

Helping people before, during, and after disasters.



*Scan to subscribe to this briefing.*