



FEMA

Daily Operations Briefing

Sunday, June 28, 2020

8:30 a.m. ET

National Current Operations & Monitoring



FEMA

Significant Incidents or Threats:

- COVID-19
- Earthquakes – Puerto Rico (M4.8 and M4.4)
- Severe thunderstorms possible – Northern Plains, Upper Mississippi Valley, Ohio Valley, Mid-Atlantic, Northeast
- Heavy rain and flash flooding possible – Upper Mississippi Valley; Ohio Valley to Mid-Atlantic
- Critical Fire Weather – Central Great Basin to Southwest and Central Rockies

Tropical Activity:

- Atlantic:
 - Disturbance 1 – Low (20%)
 - Disturbance 2 – Low (20%)
- Eastern Pacific:
 - Disturbance 1 – Low (20%)
- Central Pacific: [Post-Tropical Cyclone Boris - FINAL](#)
- Western Pacific: No activity affecting U.S. interests

Declaration Activity:

- [FMAG Approved – Avondale Fire, AZ](#)
- [FMAG Approved – Poeville Road Fire, NV](#)

Earthquakes— Puerto Rico FINAL

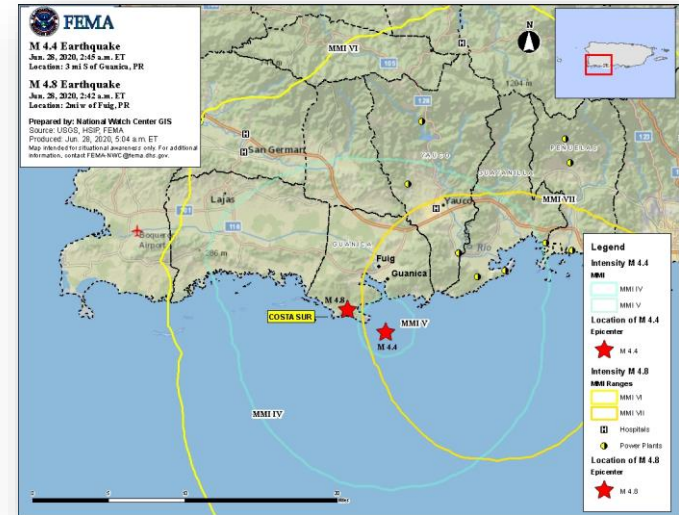


Earthquakes – Puerto Rico

- At 2:42 am ET, on June 28, M4.8 earthquake occurred 18 miles west of Ponce (pop 153k), PR at a depth of 7 miles
 - Green PAGER alert issued for shaking-related fatalities and damage
 - Level V on Modified Mercalli Intensity Scale (MMI) – 66k exposed to moderate shaking; 579k exposed to light shaking
- At 2:45 a.m., on June 28, M4.4 earthquake occurred 18 miles west of Ponce (pop 153k), PR at a depth of 5 miles
 - Green PAGER alert issued for shaking-related fatalities and damage
 - Level VI on MMI – 11k exposed to strong shaking, 59k exposed to moderate shaking
- No tsunami warning issued
- Aftershocks continue
- No power outages or significant damages reported; power plant did not shut down; awaiting daylight for further assessments

Response:

- PR EOC at Full Activation (COVID-19)
- Region II RWC at Steady State; continues to monitor
- NWC at Steady State; continues to monitor



Avondale Fire – AZ



Fire Name (County, ST)	FMAG #	Acres Burned	Percent Contained	Evacuations	Structures (Homes / Other)			Fatalities / Injuries
					Threatened	Damaged	Destroyed	
Avondale Fire (Maricopa County, AZ)	XXXX-FM-AZ	1,000	5%	M: 150 (homes) V: 0	H: 150 O: 0	H: 0 O: 0	H: 0 O: 0	0 / 0

Evacuations: M = Mandatory / V = Voluntary

Current Situation:

- Fire began on June 27 and is threatening the community of Avondale (affected pop 10k), approximately 20 miles west of Phoenix, AZ
- Threatening 150 homes
- No structures damaged or destroyed
- Mandatory evacuations for 150 homes
- No injuries or fatalities
- FMAG approved June 27

Response:

- AZ EOC at Full Activation (COVID-19)
- Region IX RWC at Steady State, continues to monitor
- NWC at Steady State, continues to monitor



Poeville Road Fire – NV



FEMA

Fire Name (County, ST)	FMAG #	Acres Burned	Percent Contained	Evacuations	Structures (Homes / Other)			Fatalities / Injuries
					Threatened	Damaged	Destroyed	
Poeville Road Fire (Washoe County, NV)	XXXX-FM-NV	2,000	0%	M: 1,000 (homes) V: 0	H: 4,000 O: 0	H: 0 O: 0	H: 0 O: 0	0 / 0

Evacuations: M = Mandatory / V = Voluntary

Current Situation:

- Fire began June 27 and is threatening the communities of Black Springs, Golden Valley, and Seneca, NV (combined pop 4k), approximately 10 miles north of Reno, NV
- Threatening 4,000 homes, 200 businesses, a propane farm, and 345 kV lines
- Responders are unable to access Black Springs for assessment
- Mandatory evacuations for 1,000 homes
- No injuries or fatalities
- FMAG approved June 27

Response:

- NV EOC at Full Activation (COVID-19)
- Region IX RWC at Steady State, continues to monitor
- NWC at Steady State, continues to monitor



Tropical Outlook – Atlantic

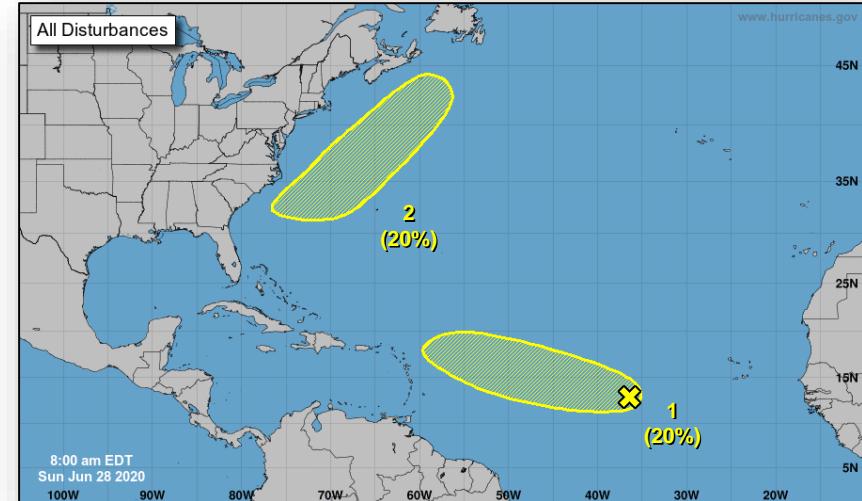


Disturbance 1 (as of 8:00 p.m. ET)

- Located several hundred miles west-southwest of the Cabo Verde Islands
- Some slow development possible over the next 2 to 3 days
- Formation chance through 48 hours: Low (10%)
- Formation chance through 5 days: Low (20%)

Disturbance 1 (as of 8:00 p.m. ET)

- Expected to form off the southeastern coast of the U.S.
- Some development could occur as it moves northwest
- Formation chance through 48 hours: Low (near 0%)
- Formation chance through 5 days: Low (20%)

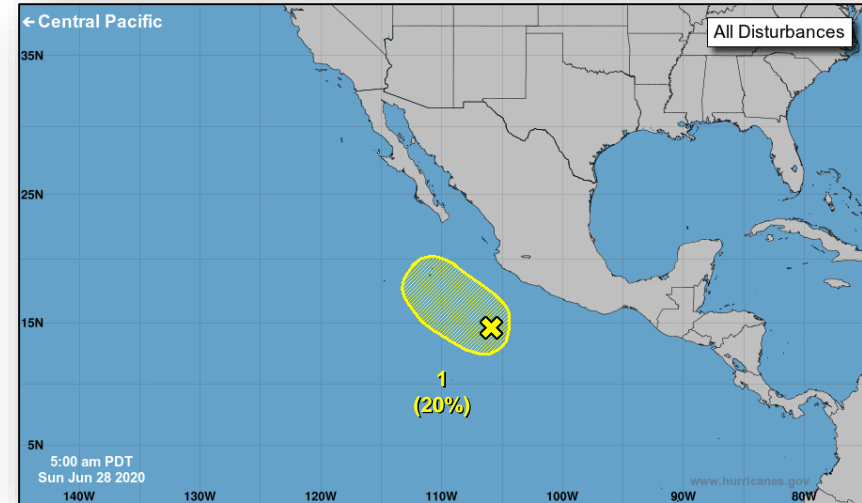


Tropical Outlook – Eastern Pacific



Disturbance 1 (as of 8:00 a.m. ET)

- Located a few hundred miles off the coast of southwestern Mexico
- Expected to move NW at 15 mph parallel to the coast of Mexico
- Some development is possible before it reaches cooler waters in the next day or so
- Formation chance through 48 hours: Low (20%)
- Formation chance through 5 days: Low (20%)

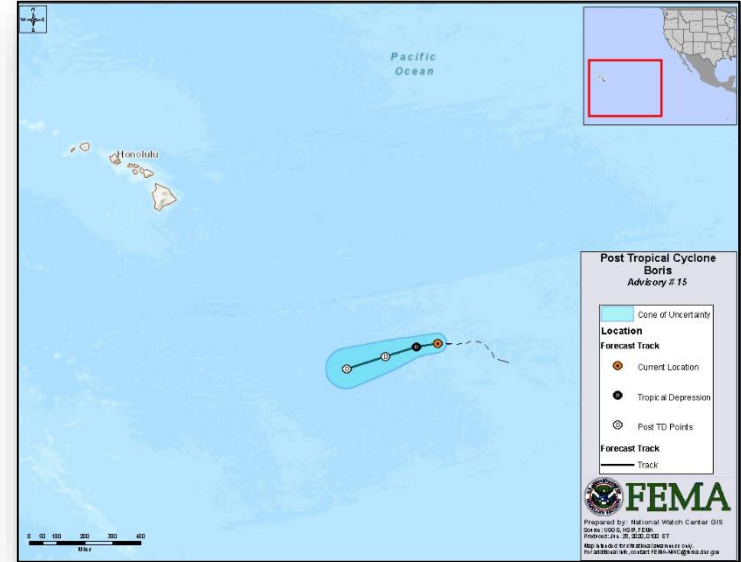


Tropical Outlook – Central Pacific



Post-Tropical Cyclone Boris (Advisory #15 as of 11:00 p.m. ET) - FINAL

- Located 1,015 miles ESE of Hilo, HI
- Moving WSW at 8 mph
- Maximum sustained winds 30 mph
- Little change in strength is forecast during the next 48 hours; the remnant low is expected to dissipate in a couple of days
- This is the last Public Advisory issued by Central Pacific Hurricane Center on Boris



COVID-19 Update

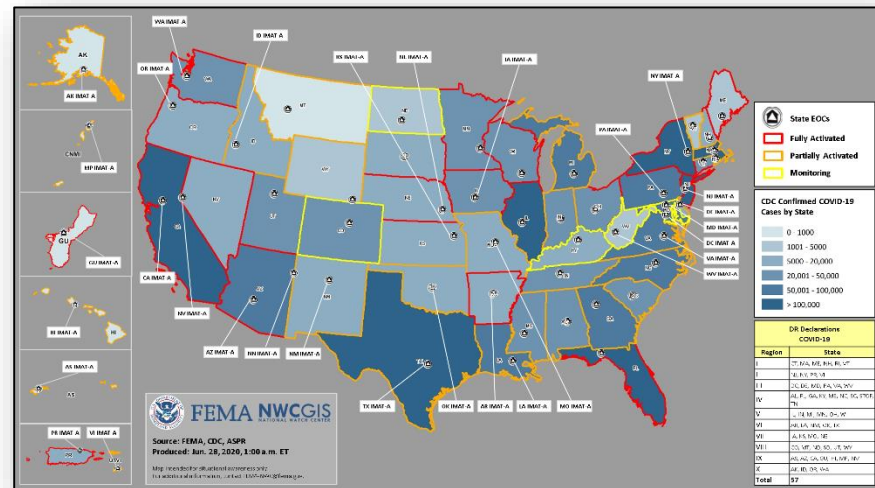
Situation: FEMA and HHS continue to lead the COVID-19 Response / Recovery efforts. 36,442 (+155) Federal employees deployed / activated; 2,518 (+17) FEMA employees deployed. Nationwide Testing: 30,110,061 (+770,304) cumulative (as of June 25).

Cases of COVID-19 continue to increase throughout the world

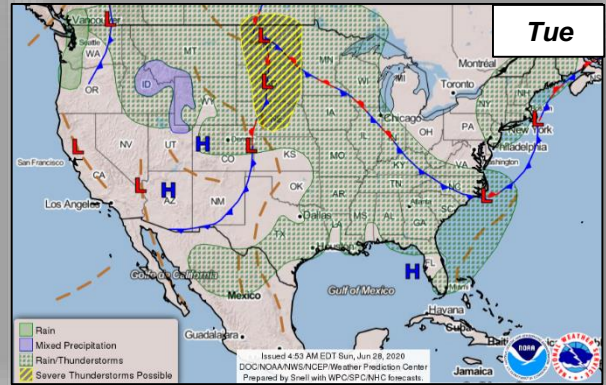
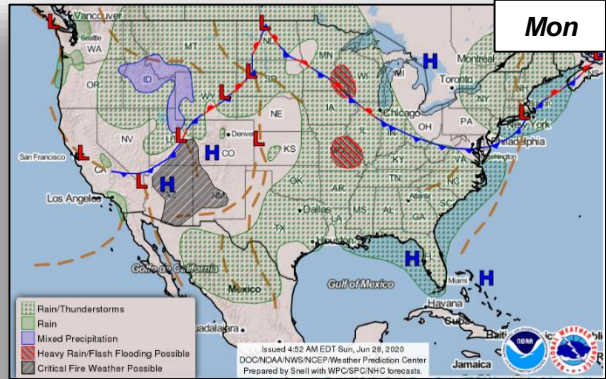
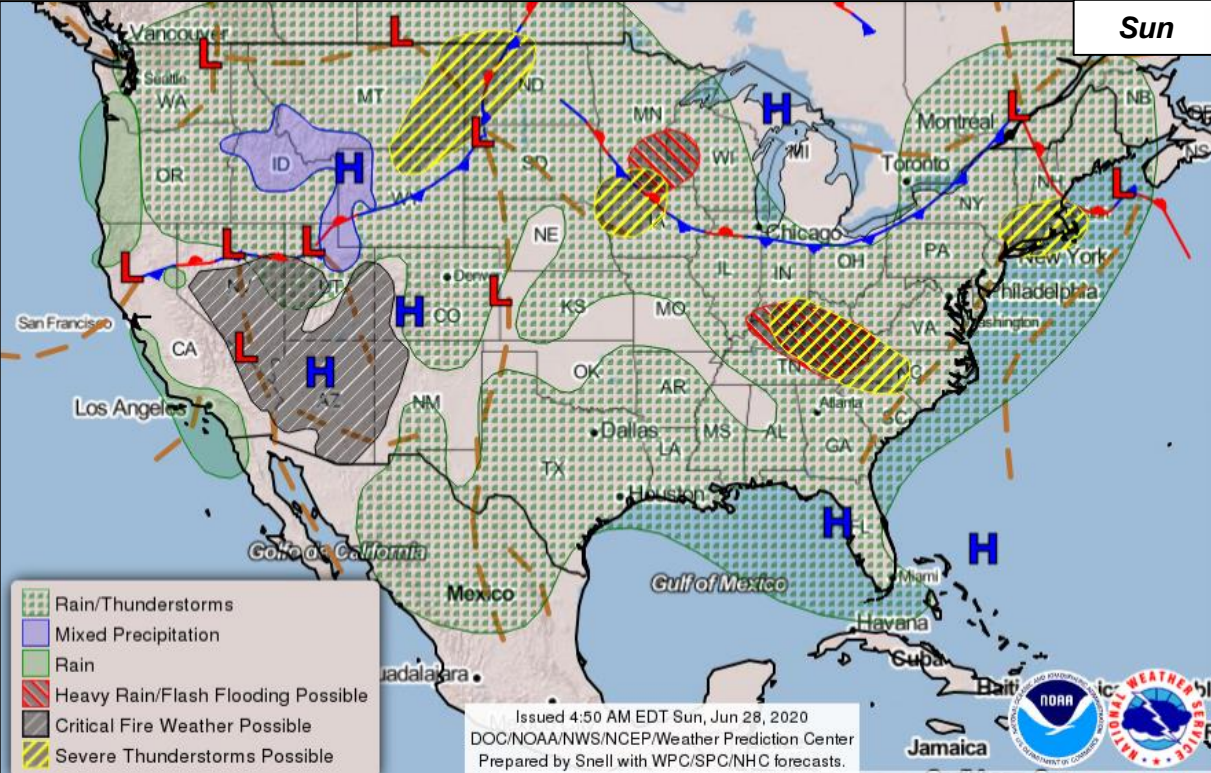
- Confirmed Cases of COVID-19
 - United States: **2,459,472 (+44,602)**
 - Worldwide: **9,473,214 (+117,012)**
- Deaths caused by COVID-19
 - United States: **124,976 (+651)**
 - Worldwide: **484,249 (+5,116)**

Response:

- NRCC at Level I; Region I and II RRCCs at Level II; Region III, IV, V, VI and X RRCCs at Level III; Region VII, VIII and IX RRCCs are rostered; Regions VII, VIII, & IX COVID-19 response being worked from the Virtual JFO
- NWC, all RWCs, and MOCs at Steady State; monitoring



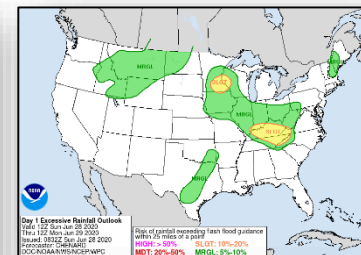
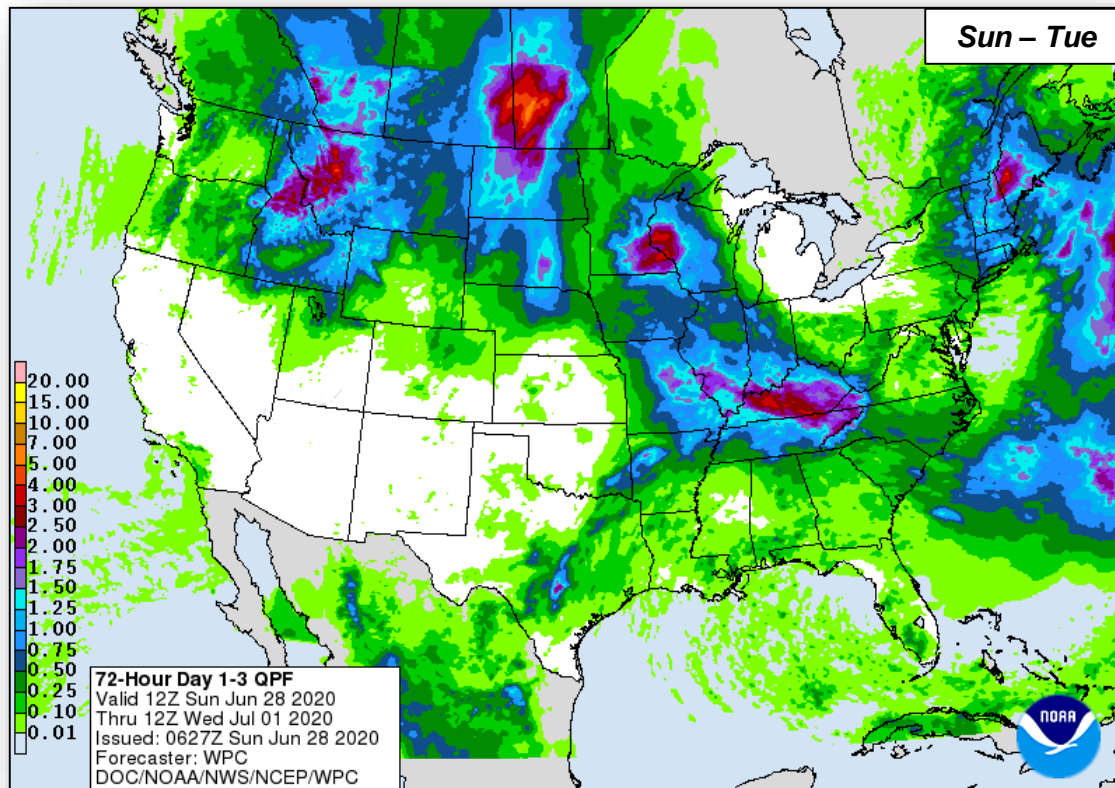
National Weather Forecast



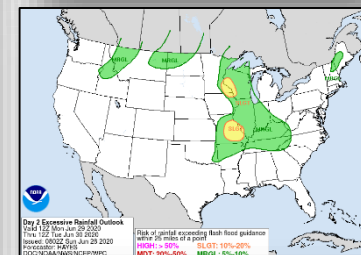
Precipitation & Excessive Rainfall



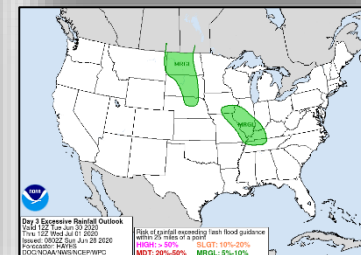
FEMA



Sun

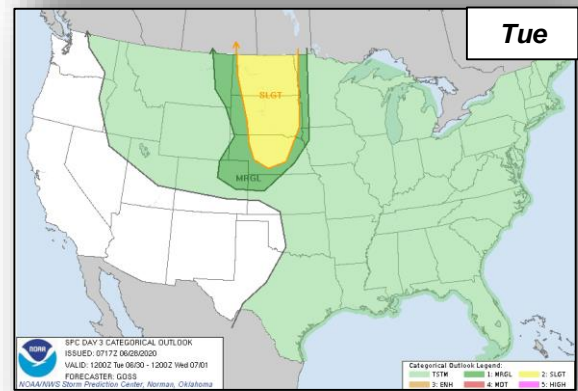
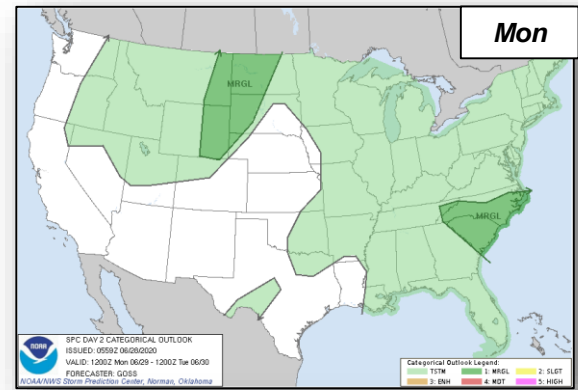
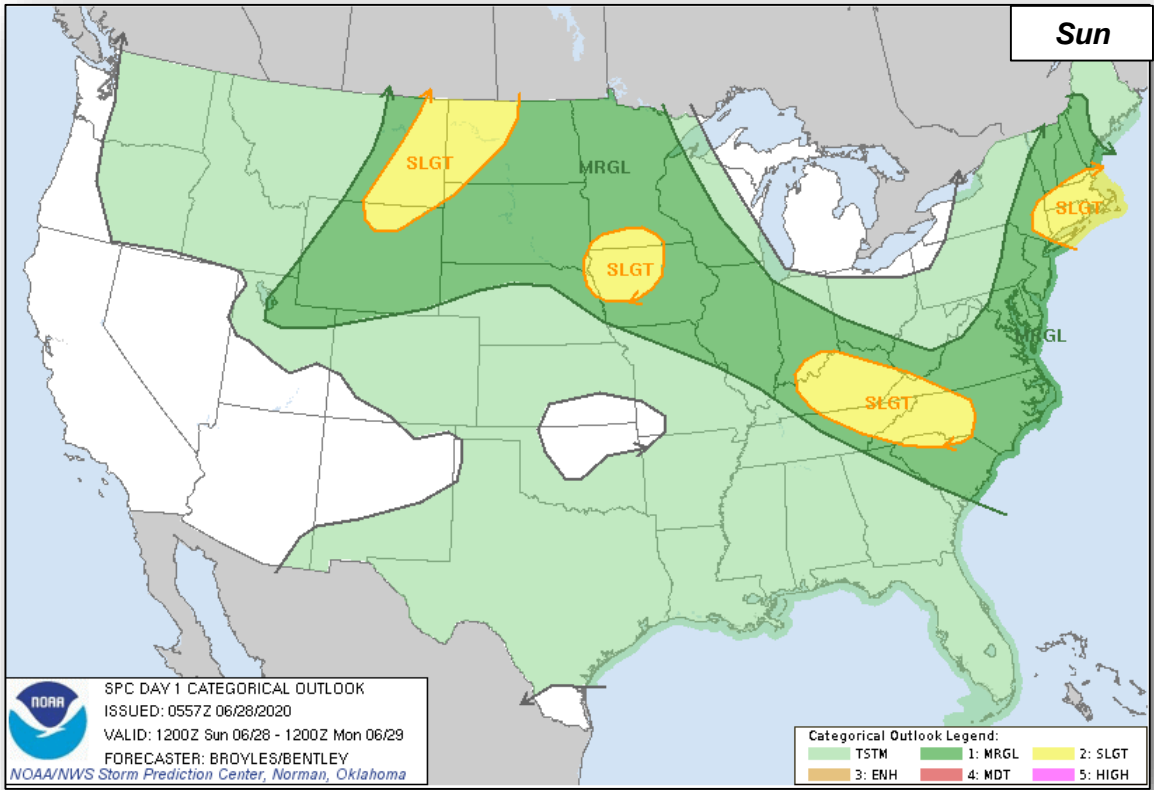


Mon

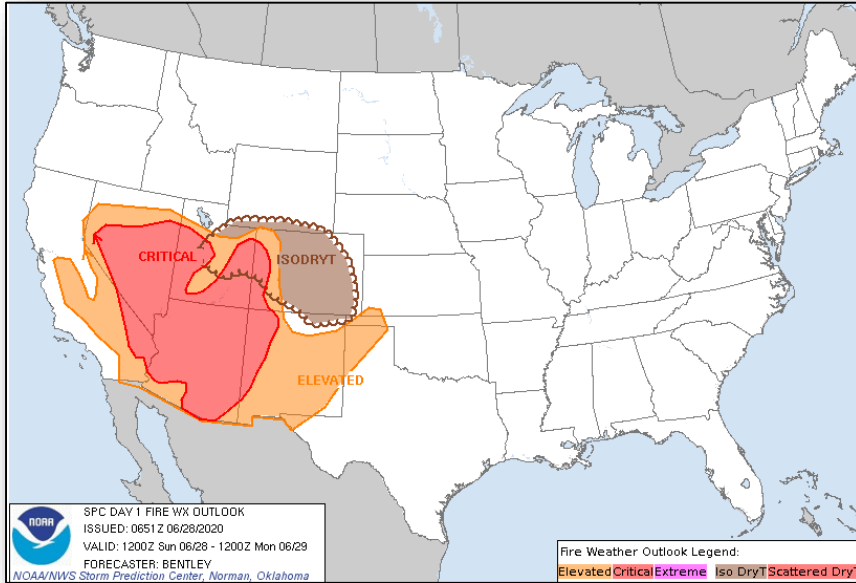


Tue

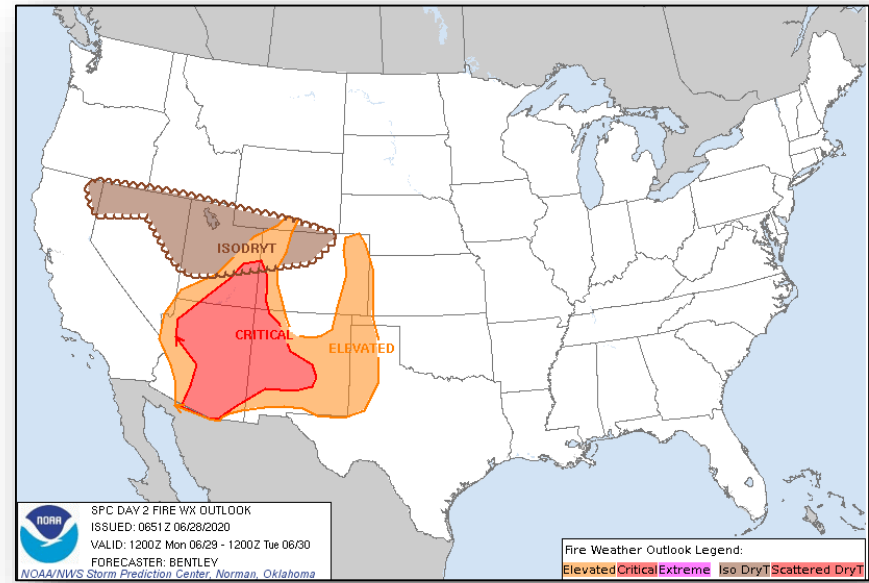
Severe Weather Outlook



Fire Weather Outlook



Today

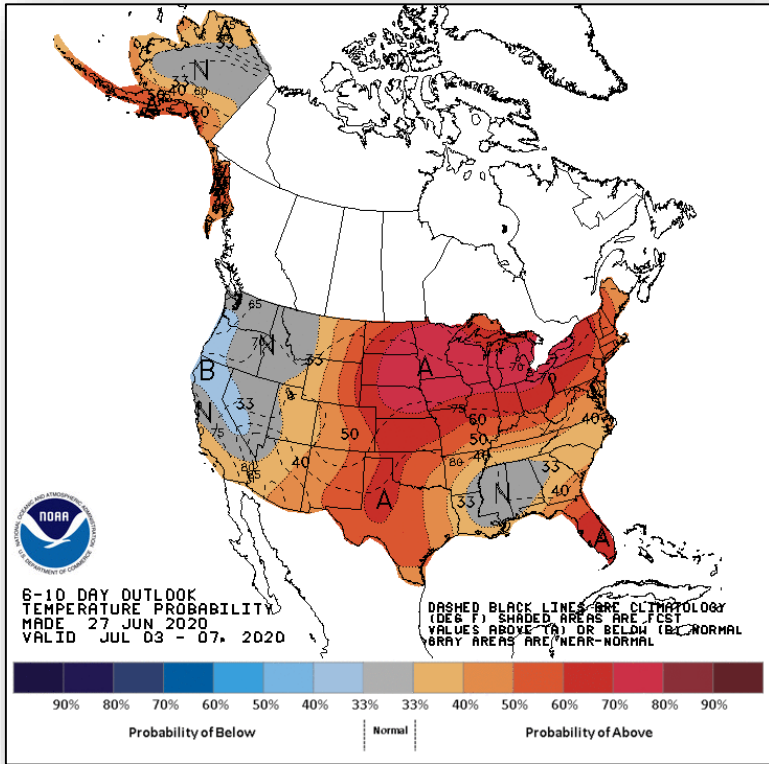


Tomorrow

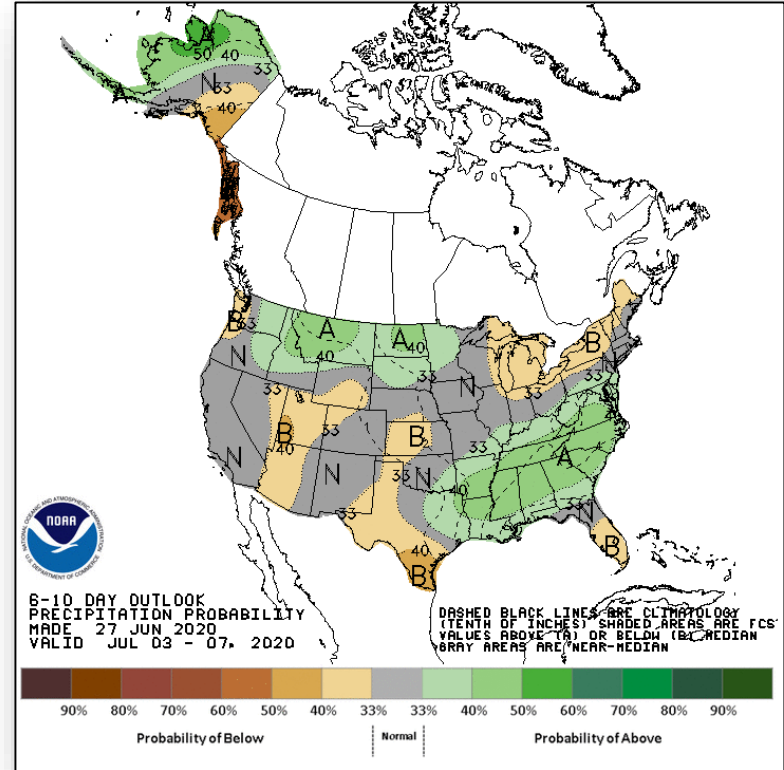
Long Range Outlooks – July 03 – 07



FEMA



6-10 Day Temperature Probability



6-10 Day Precipitation Probability


Space Weather



FEMA

	Space Weather Activity	Geomagnetic Storms	Solar Radiation	Radio Blackouts
Past 24 Hours	None	None	None	None
Next 24 Hours	None	None	None	None

For further information on NOAA Space Weather Scales refer to: <http://www.swpc.noaa.gov/noaa-scales-explanation>



Wildfire Summary



FEMA

Fire Name (County, ST)	FMAG #	Acres Burned	Percent Contained	Evacuations	Structures (Homes / Other)			Fatalities / Injuries
					Threatened	Damaged	Destroyed	
Big Horn Fire (Pima County, AZ)	5312-FM-AZ	95,225 (+7,179)	45% (+5)	M: 464 (+93)	H: 12,115 (+84)	H: 0	H: 0	0 / 7
				V: 0	O: 24	O: 0	O: 0	

Evacuations: M = Mandatory / V = Voluntary

Structures: H = Homes and Mixed Commercial/Residential / O = Nonresidential Commercial/Other Minor Structures



Joint Preliminary Damage Assessments



FEMA

Region	State / Location	Event	IA/PA	Number of Counties		Start – End
				Requested	Complete	
III	PA	Civil Unrest May 23 – Jun 6	IA	0	0	N/A
			PA	18	13	6/25 – TBD
IV	MS	Tropical Storm Cristobal Jun 7-8	IA	0	0	N/A
			PA	3	0	6/23 – TBD
V	MN	Fires May 26 and continuing	IA	0	0	N/A
			PA	1	1 (+1)	6/23 – 6/26
VI	LA	Tornadoes May 22	IA	0	0	N/A
			PA	1	1 (+1)	6/17 – 6/26

Declaration Requests in Process – 11



FEMA

State / Tribe / Territory – Incident Description	Type	IA	PA	HM	Requested
HI – Severe Storms and Flooding	DR		X	X	Apr 27
UT – Earthquake and Aftershocks	DR	X	X	X	May 15
Poarch Band of Creek Indians – COVID-19 Pandemic	DR	X	X		May 15
ND – Flooding	DR		X	X	May 25
AL – Severe Storms, Tornadoes, Straight-line Winds, and Flooding	DR		X	X	May 27
TN – Severe Storms, Straight-line Winds, and Flooding	DR		X	X	Jun 2
MS – Severe Storms, Tornadoes, Straight-line Winds, and Flooding	DR		X	X	Jun 4
AL – Severe Storms, Straight-line Winds, and Tornadoes	DR		X	X	Jun 8
AR – Severe Storm and Straight-line Winds	DR		X	X	Jun 10
MI – Severe Storms and Flooding	DR	X	X	X	Jun 15
MO – Severe Storms, Tornadoes, Straight-line Winds, and Flooding	DR		X	X	Jun 16



FEMA Common Operating Picture

FEMA HQ

NWC	NRCC
Monitoring	Level I

FEMA REGIONS

WATCH	RRCC
Monitoring	I
Monitoring	II
Monitoring	III
Monitoring	IV
Monitoring	V
Monitoring	VI
Alt Location	VII
Monitoring	VIII
Monitoring	IX
Monitoring	X

Notes:

NRCC and RRCCs activated for COVID-19

GA: Flooding
MS: Flooding
PR: Earthquake
TN: Tornadoes

All EOCs activated for COVID-19

Major Disasters (DR): 104
Emergency Disasters (EM): 98
JFOs: 9 / VJFOs: 17

- ★ Staging Area
- Distribution Center (DC)
- Declared County (non-COVID-19 Declarations)
- Fully Activated
- Partially Activated
- Monitoring

As of 1:00 a.m. ET June 28, 2020
Created by FEMA NWC

Region X COVID DRs

4481-DR-WA
4499-DR-OR
4533-DR-AK
4534-DR-ID
FCO: Michael F. O'Hare
VJFO: Bothell, WA
RX IMAT

4539-DR-WA
FCO: Timothy B. Manner
VJFO: Camp Murray, WA

4519-DR-OR
FCO: Dolph A. Diemont
VJFO: Salem, OR

Region VIII COVID DRs

4498-DR-CO
4508-DR-MT
4509-DR-ND
4525-DR-UT
4527-DR-SD
4535-DR-WY
FCO: Lee K. dePalo
VJFO: Denver, CO

Region IX COVID DRs

4482-DR-CA
4495-DR-GU
4510-DR-HI
4511-DR-CNMI
4523-DR-NV
4534-DR-AZ
4537-DR-AS
FCO: Robert J. Fenton
VJFO: Oakland, CA

4420-DR-NE
FCO: Thomas J. Dargan
VJFO: Lincoln, NE

4435/4451-DR-MO
FCO: John Brogan
VJFO: Kansas City, MO

Region VI COVID DRs

4484-DR-LA
4485-DR-TX
4518-DR-AR
4529-DR-NM
4530-DR-OK
FCO: George A. Robinson
VJFO: Denton, TX

4440/4463/4467/
4469-DR-SD
FCO: Jon K. Huss
VJFO: Sioux Falls, SD

4414/4442-DR-MN
4459/4477-DR-WI
FCO: John F. Boyle
4424/4447-DR-OH
4461-DR-IL
FCO: Steven W. Johnson
VJFO: Springfield, IL

Region VII COVID DRs

4483-DR-IA
4490-DR-MO
4504-DR-KS
4521-DR-NE
FCO: Paul Taylor
VJFO: Kansas City, MO
RVII IMAT

Region V COVID DRs

4489-DR-IL
4494-DR-MI
4507-DR-OH
4515-DR-IN
4520-DR-WI
4531-DR-MN
FCO: James K. Joseph
VJFO: Chicago, IL

3525-EM-MI
FCO: Kevin M. Sligh
VJFO: TBD

Region IV COVID DRs

4486-DR-FL
4487-DR-NC
4492-DR-SC
4497-DR-KY
4501-DR-GA
4503-DR-AL
4514-DR-TN
4524-DR-MS
4545-DR-STDC
FCO: Gracia B. Szczech
VJFO: Atlanta, GA

4400-DR-GA
FCO: Terry L. Quarles
4428-DR-KY
FCO: Kevin A. Wallace
4464/4479/4542-DR-SC
FCO: Allan Jarvis
4478/4536-DR-MS
FCO: Jose M. Girod
4546-DR-AL
FCO: Terry L. Quarles
VJFO: Atlanta, GA

4544-DR-AR
FCO: Roland Jackson
VJFO: Denton, TX

4536/4538-DR-MS
FCO: Jose M. Girod
VJFO: Canton, MS

3527-EM-LA
4458/4462-DR-LA
FCO: John E. Long
VJFO: Baton Rouge, LA

4399-DR-FL
FCO: Brett Howard
VJFO: Panama City, FL

Region III COVID DRs

4491-DR-MD
4502-DR-DC
4506-DR-PA
4512-DR-VA
4517-DR-WV
4526-DR-DE
FCO: MaryAnn Tierney
VJFO: Philadelphia, PA
RIII IMAT

4473-DR-PR
FCO: Alex Amparo
VJFO: Ponce, PR

Region II COVID DRs

4480-DR-NY
FCO: Thomas Von Essen
VJFO: Albany, NY
4488-DR-NJ
FCO: Thomas Von Essen
VJFO: West Trenton, NJ
4493-DR-PR
FCO: Thomas Von Essen
VJFO: Guaynabo, PR
4513-DR-USVI
FCO: Thomas Von Essen
VJFO: Christiansted, VI
MERS (San Juan, PR)

Region I COVID DRs

4496-DR-MA
4500-DR-CT
4505-DR-RI
4516-DR-NH
4522-DR-ME
4532-DR-VT
FCO: W. Russell Webster
VJFO: Maynard, MA
RI IMAT (Boston, MA)

4472-DR-NY
FCO: Seamus K. Leary
VJFO: Albany, NY

N-IMATs

3 Teams

Red	
Blue	
Gold	

R-IMATs

≥ 7 Teams

I	RRCC
II	
III	RRCC
IV-1	
IV-2	Virtual SC
V	
VI-1	
VI-2	
VII	VJFO-COVID
VIII	
IX-1	
IX-2	
X	RRCC
FMC	PMC
NMC	Deployed

Team:	US&R	MERS	FCOs	FDRCs	IM WORKFORCE	IM CADRE AVAILABILITY SUMMARY					
Status	>65%	>66%	= 2 Type I	= 2		Cadres with 25% or Less Availability					
Assigned:	28	36	47	11	13,674						
Unavailable:	3	0	0	0	2,983	EHP 25% (160/652); ER 22% (17/77); FL 16% (26/162); FM 23% (61/260); OPS 24% (72/306);					
Deployed:	0	0	40	9	5,735	PA 21% (644/3,120); PLAN 23% (97/426); SAF 21% (12/56)					
Available:	25	36	7	2	4,956 / 36%						



FEMA

FEMA's mission is helping people before, during, and after disasters.

Click [here](#) to subscribe to this briefing.