

FEMA National Watch Center

Daily Operations Briefing

Friday, June 27, 2025

8:30 a.m. ET



FEMA

National Current Ops / Monitoring

New Significant Incidents / Ongoing Ops

- No new significant incidents / operations

Hazard Monitoring

- Severe Weather – Northern Plains and Great Lakes
- Heavy Rain/Flash Flooding – Central Appalachians
- Extreme Heat – Middle Mississippi to Ohio Valleys
- Tropical Activity:
 - Atlantic:
 - Disturbance 1: Low (20%)
 - Eastern Pacific:
 - Disturbance 1 (EP95): High (90%)
 - Western Pacific:
 - Invest 97W: Low

Disaster Declaration Activity

- No new declaration activity

Event Monitoring

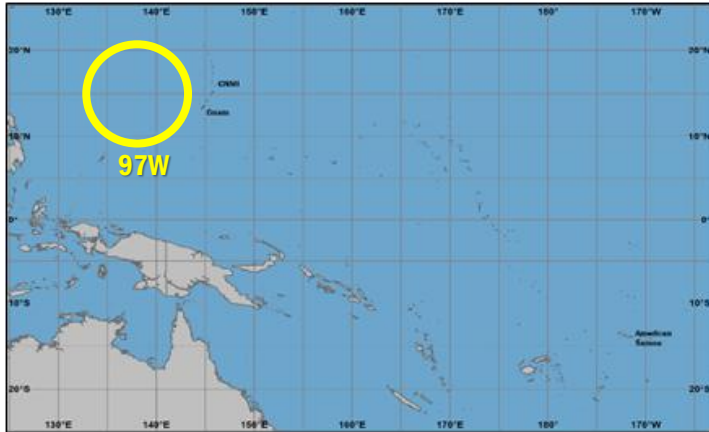
- No new significant events



FEMA

Tropical Outlook

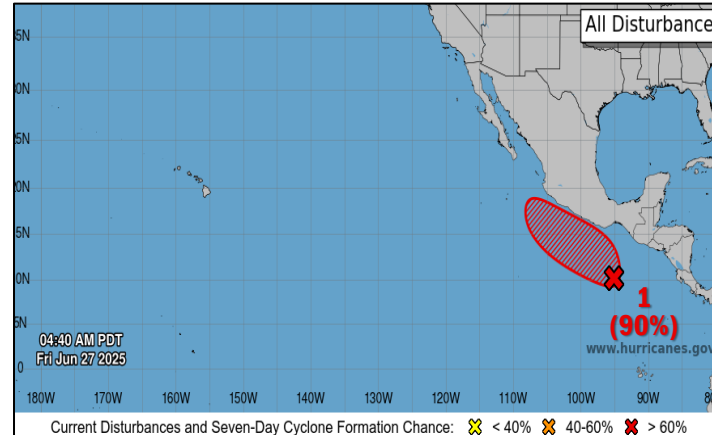
Western Pacific



Invest 97W: (As of 2:00 a.m. ET)

- Located approximately 492 miles NW of Guam
- Conditions are marginally favorable for development as it moves slowly northwest over the next few days
- Formation chance – low within the next 24 hours
- Flood Watch is in effect for Guam and Rota. Flash flooding is possible through the weekend with rainfall totals of 5-10 inches.

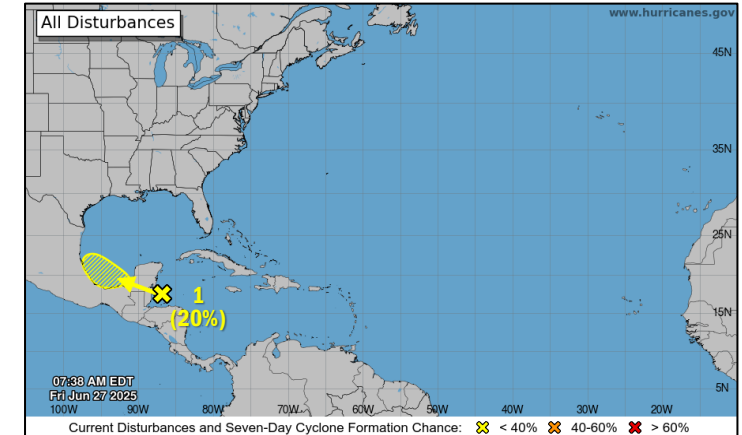
Central and Eastern Pacific



Disturbance 1 (EP95): (As of 8:00 a.m. ET)

- Located a few hundred miles S of the Gulf of Tehuantepec
- Conducive conditions are forecast for development during the next couple of days; a tropical depression or tropical storm is likely to form by late this weekend
- Formation chance – 48 hour: Med (50%); 7-day: High (90%)

Atlantic



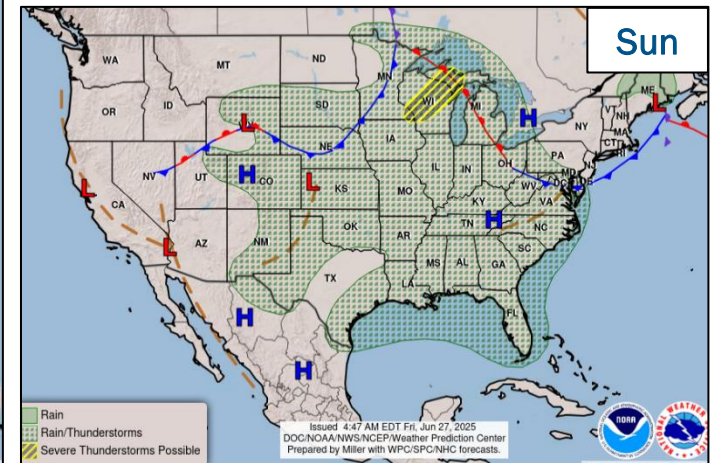
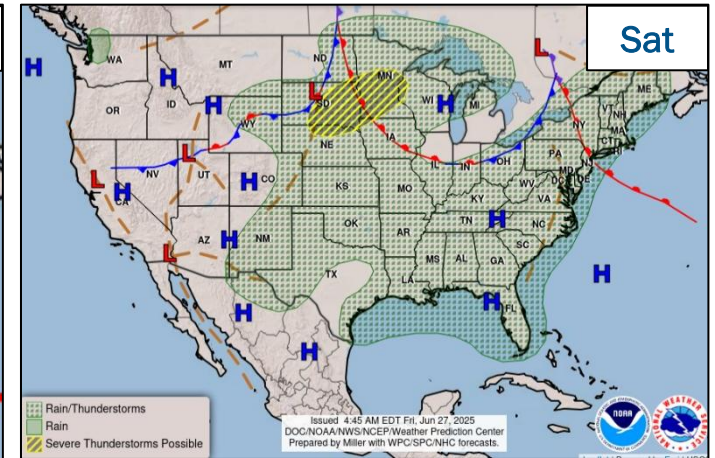
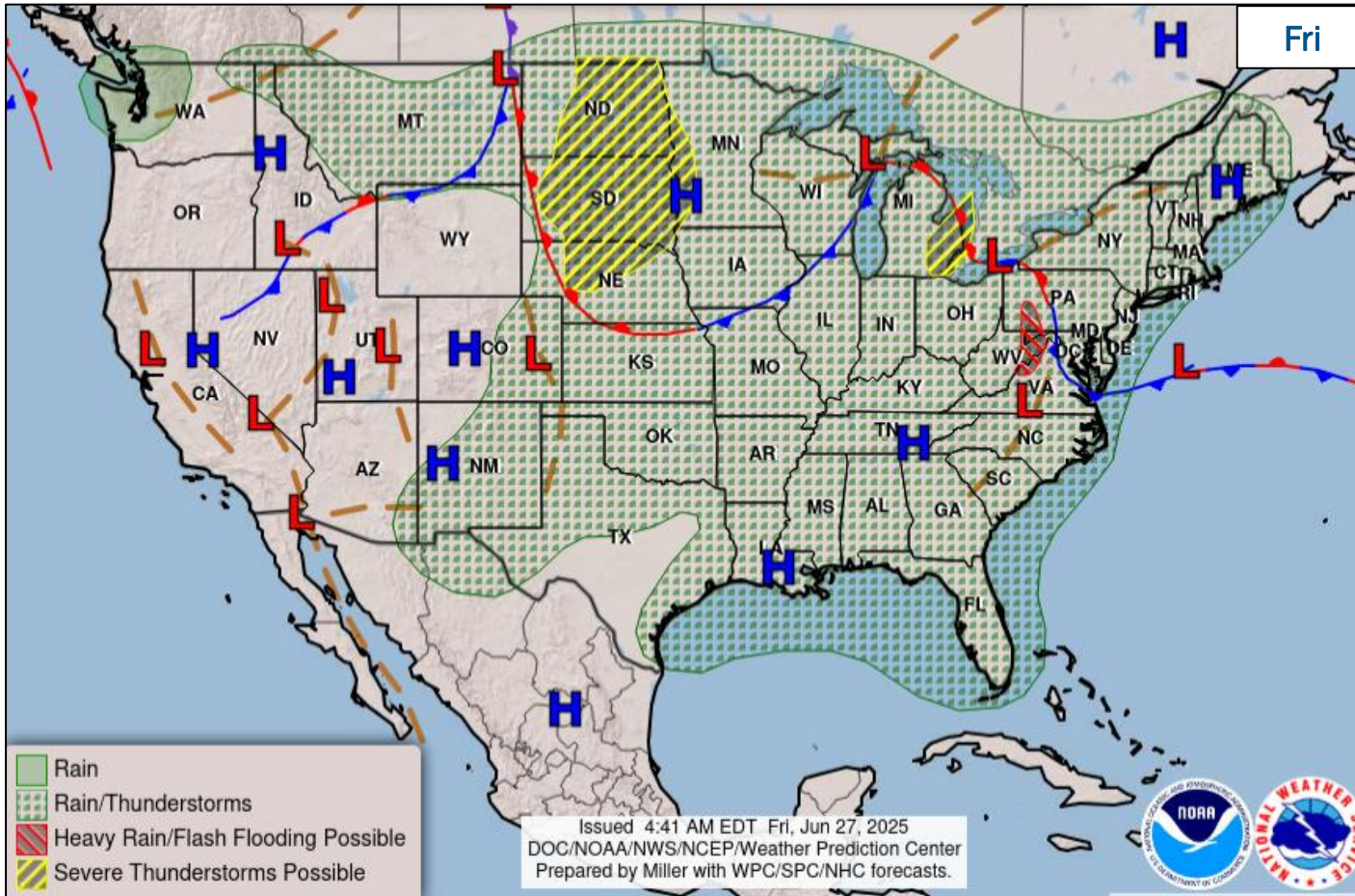
Disturbance 1: (As of 8:00 a.m. ET)

- Located over the northwestern Caribbean Sea
- Moving NW into the Bay of Campeche Saturday, where a low pressure could form; further development is possible on Sunday or Monday
- Slow development is possible on Sunday or Monday
- Formation chance – 48 hour: Low (10%); 7-day: Low (20%)



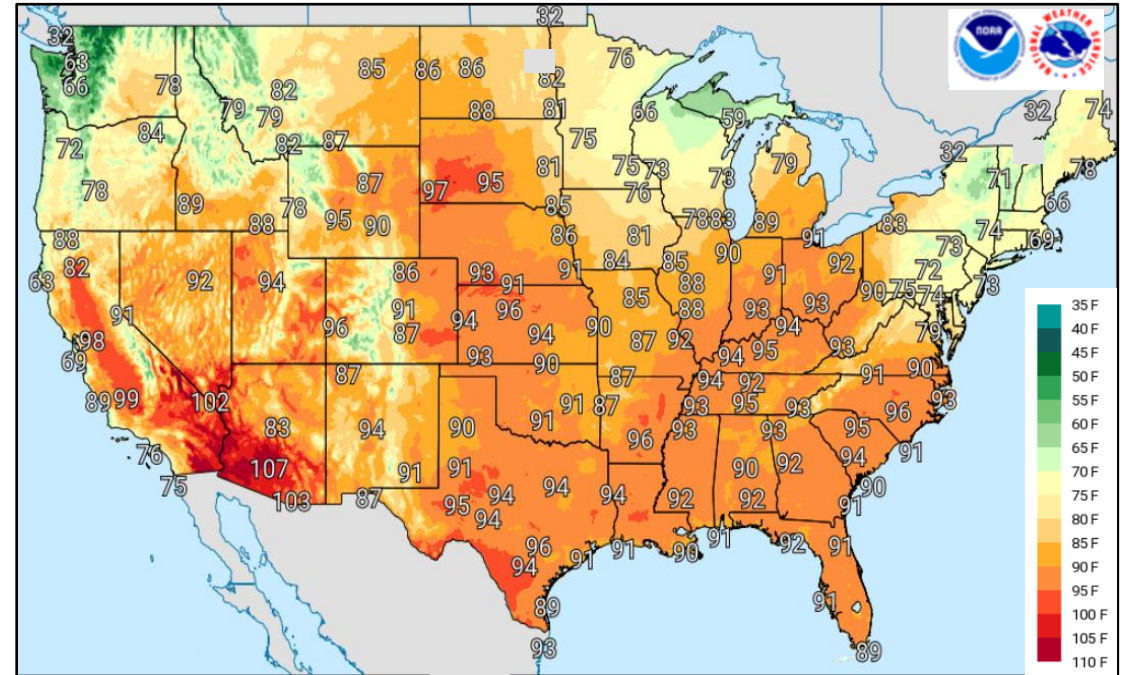
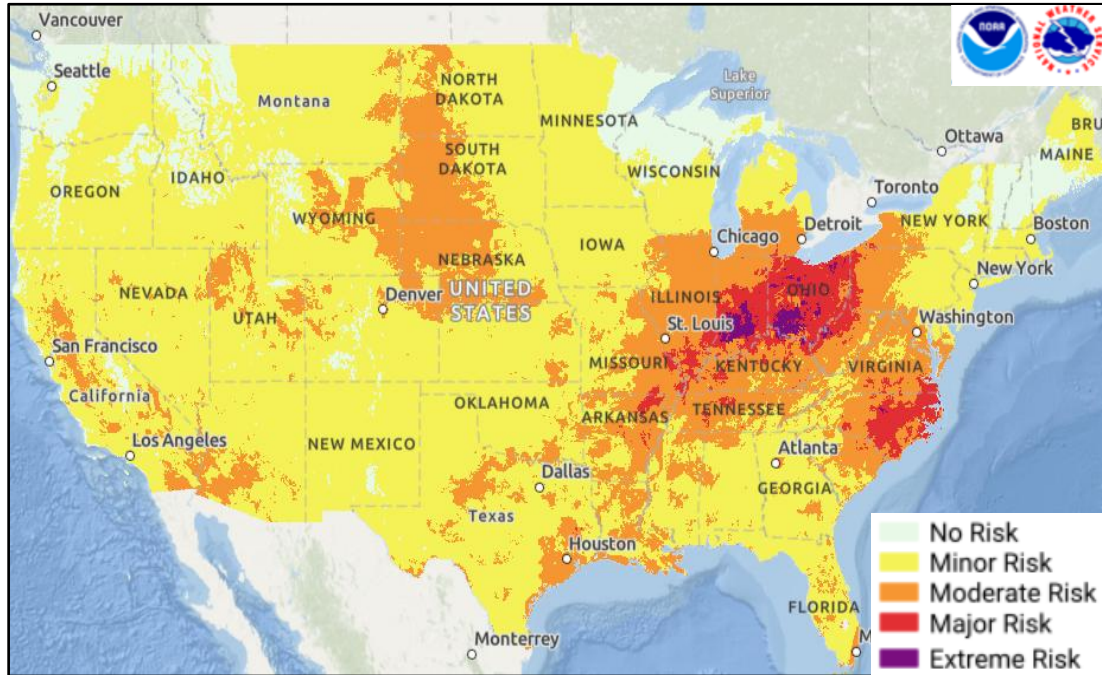
FEMA

National Weather Forecast



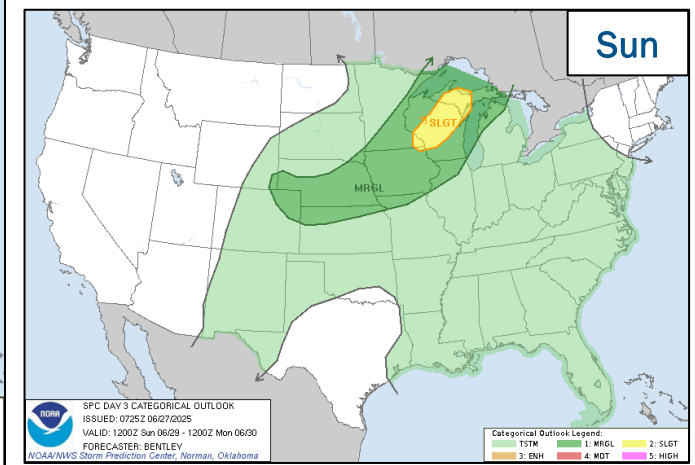
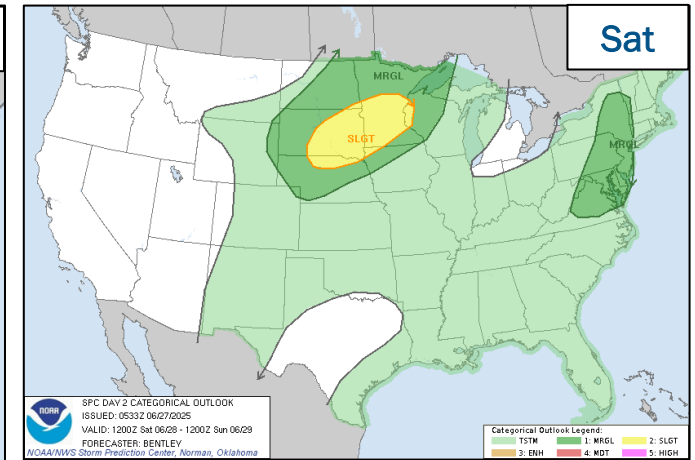
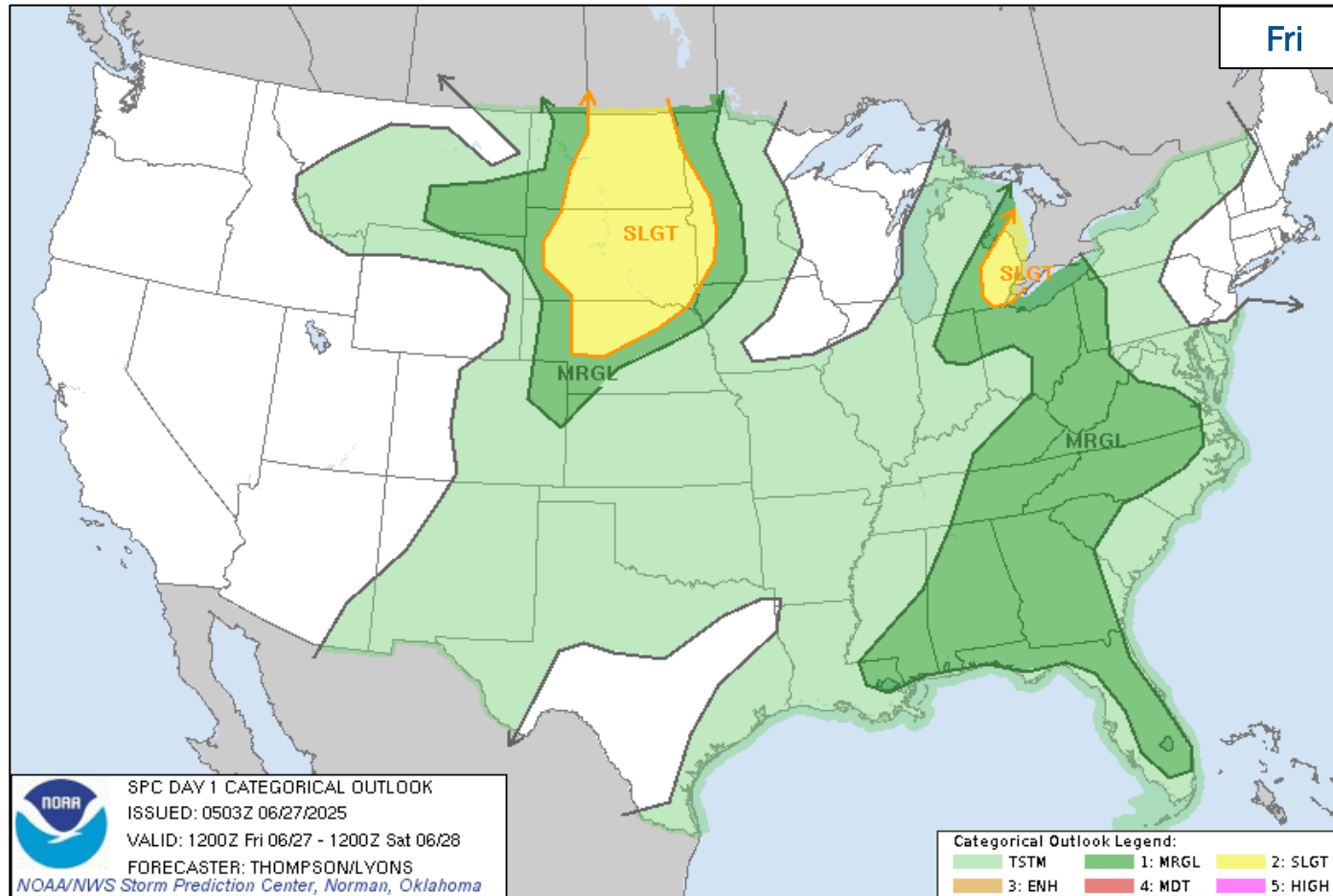
FEMA

Heat Risk– Jun 27



FEMA

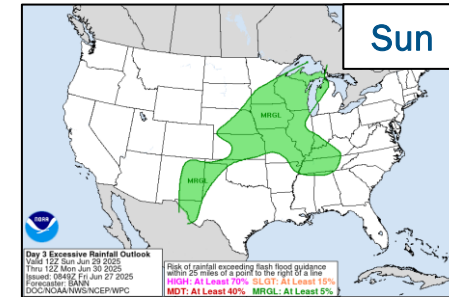
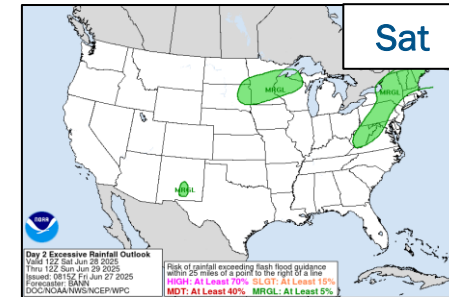
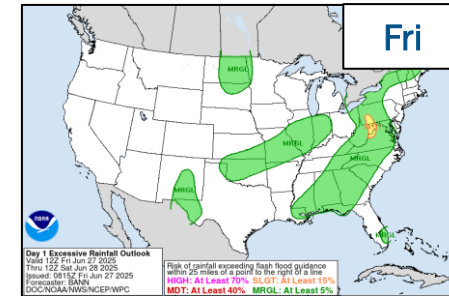
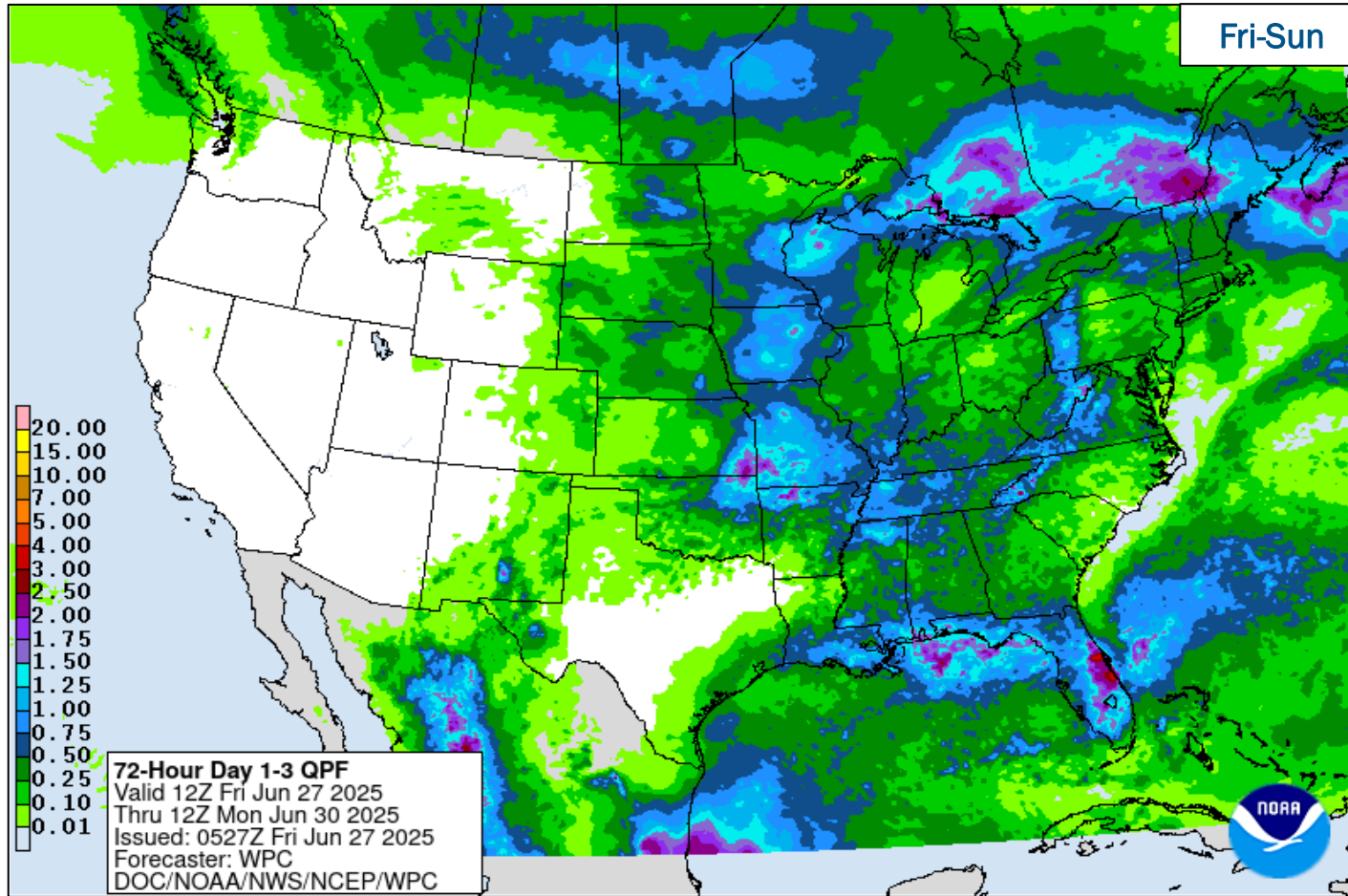
Severe Weather Outlook



FEMA

National Watch Center

Precipitation & Excessive Rainfall





FEMA

Space Weather Outlook

Minor	Space Weather Activity	Geomagnetic Storms	Solar Radiation	Radio Blackouts
Past 24 Hours	None	None	None	None
Next 24 Hours	Minor	G1	None	None

For further information on NOAA Space Weather Scales refer to: <http://www.swpc.noaa.gov/noaa-scales-explanation>
 For further information on Sunspot Activity refer to: <https://www.swpc.noaa.gov/phenomena/sunspotssolar-cycle>



FEMA

Wildfire Summary

Fire Name (County, ST)	FMAG #	Acres Burned	Percent Contained	Evacuations	Structures (Homes / Other)			Fatalities / Injuries
					Threatened	Damaged	Destroyed	
Bear Creek (Denali Borough, AK)	5595-FM-AK	26,191 (+144)	0%	M: 100	H: 50	H: 0	H: 6	0 / 1 (+1)
				V: 0	O: 50	O: 0	O: 6	
Himalaya Road (Fairbanks North Star Borough, AK)	5596-FM-AK	3,399 (-150)	0%	M: 150	H: 200	H: 0	H: 0	0 / 0
				V: 0	O: 0	O: 1	O: 0	
Forsyth (Washington, UT)	5591-FM-UT	9,665 (+766)	8% (+3)	M: 450	H: 300	H: 3	H: 13	0 / 2 (+1)
				V: 0	O: 15	O: 1	O: 4	

(Evacuations: M = Mandatory / V = Voluntary; Structures: H = Homes and Mixed Commercial/Residential / O = Non-residential Commercial/Other Minor Structures)



FEMA

National Watch Center

FEMA Common Operating Picture

21 Joint Field Offices **Supporting** **75 + 8** Major Disasters Emergency Declarations **10** Direct Housing Missions **14** RSF-Supported Disasters **6** Joint Recovery Offices

Friday
June 27, 2025
8:30 a.m. ET

FEMA HQ	
NWC	NRCC
Monitoring	Steady State
FEMA REGIONS	
Watch	RRCC
Monitoring I	Rostered
Monitoring II	Rostered
Monitoring III	Rostered
Monitoring IV	Rostered
Monitoring V	Rostered
Monitoring VI	Rostered
Monitoring VII	Rostered
Monitoring VIII	Rostered
Monitoring IX	Rostered
Monitoring X	Rostered

N-IMATs	
2-5 Teams Available	
Red	AL* (Jun 22)
White	
Blue	
Gold	
HS	AL* (Jun 22)

R-IMATs	
≥7 Teams Available	
I	2
II	
III	MO (Jun 20)
IV-1	3
IV-2	
V	1
VI-1	AR (May 15)
VI-2	OK (May 27)
VII	MO (Jun 10)
VIII	AL* (Jun 22)
IX-1	CA (Jan 8)
IX-2	AL* (Jun 22)
X	AL* (Jun 22)

Notes:

NRCC/RWCs/RRCCs:

- * IMATs are deployed for training and remain available for redeployment
- RV RWC : Staffing

State EOCs:

- AZ/HI/NM/OR/TX/UT/AK: Wildfires
- MO: Severe Weather Incidents
- FL/KY/TN: Previous Incidents
- MD: Flooding
- KY/NV: Civil Disturbance
- OK: Champions Parade

Volunteer Force	
Rostered 7,985	Deployed 4
Surge Capacity Force	
Rostered 8,488	Deployed 0

Fully Mission Capable (FMC)

Partially Mission Capable (PMC)

Not Mission Capable (NMC)

Deployed

REGIONAL BREAKDOWN				
	JFO	DR	EM	JRO
I	2	4	0	0
II	0	0	0	2
III	2	8	1	0
IV	6	26	7	1
V	0	0	0	0
VI	4	10	0	3
VII	4	21	0	0
VIII	1	1	0	0
IX	2	5	0	0
X	0	0	0	0

Himalaya Road

Bear Creek

Alaska

Flash and Urban Flooding Possible

Commonwealth of Northern Mariana Islands

Flash and Urban Flooding Possible

Guam

Flash and Urban Flooding Possible

Hawaii

Aiea, HI

Cache Maintenance

MERS

Pasadena, CA

DR-4856-CA

R-IX IMAT-1

Santa Fe, NM

DR-4795-NM

DR-4843 NM

Closing June 27

Oklahoma City, OK

DR-4866-OK

R-VI IMAT-2

Sherwood, AR

DR-4865-AR

R-VI IMAT-1

Anniston, AL

IMAT Readiness Training

- R-VIII IMAT
- R-IX IMAT-2
- R-X IMAT
- N-IMAT Red
- N-IMAT HS (Partial)
- MERS

St. Louis, MO

DR-4877-MO

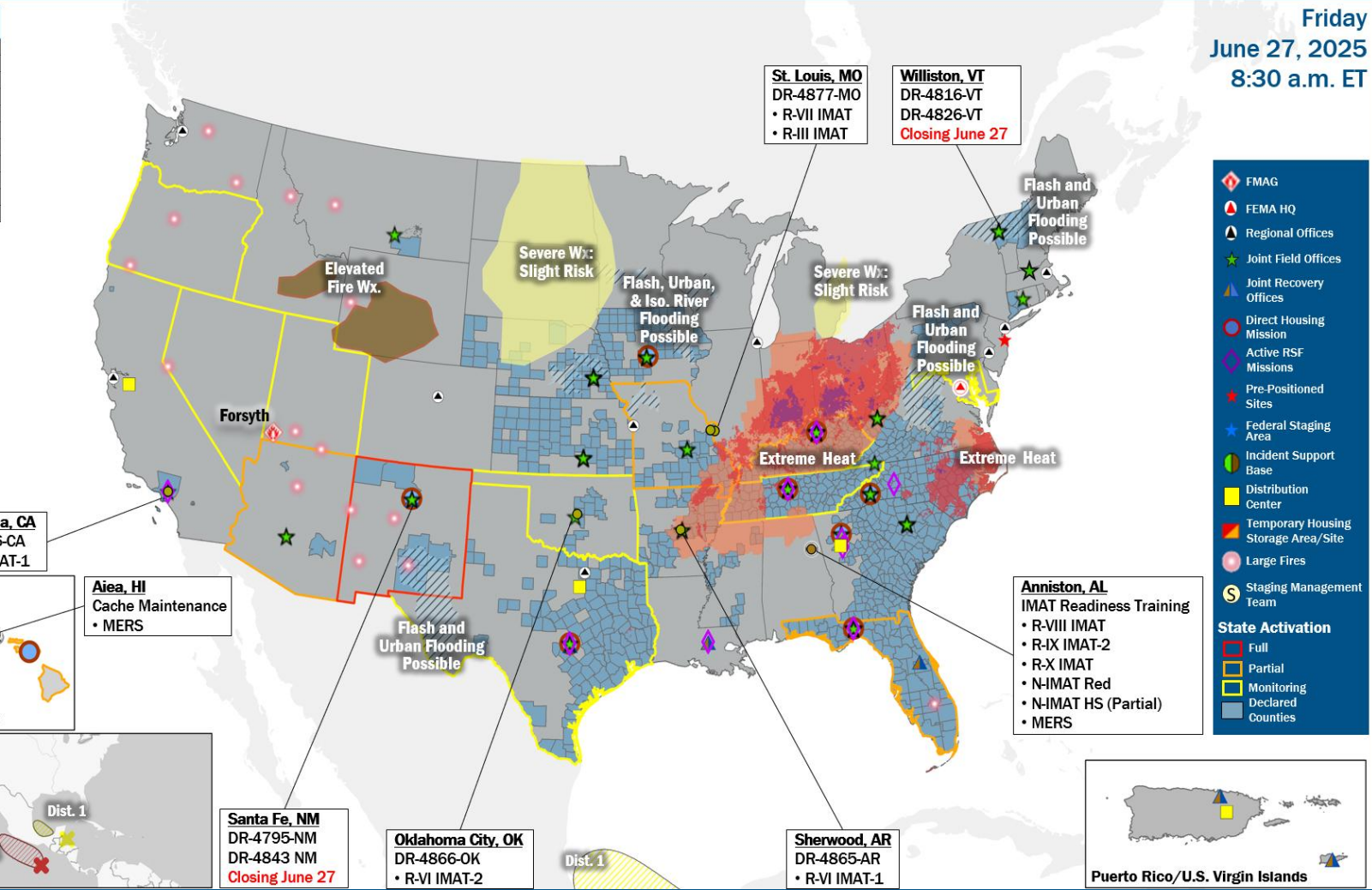
- R-VII IMAT
- R-III IMAT

Williston, VT

DR-4816-VT

DR-4826-VT

Closing June 27



Legend:

- FMAG
- FEMA HQ
- Regional Offices
- Joint Field Offices
- Joint Recovery Offices
- Direct Housing Mission
- Active RSF Missions
- Pre-Positioned Sites
- Federal Staging Area
- Incident Support Base
- Distribution Center
- Temporary Housing Storage Area/Site
- Large Fires
- Staging Management Team

State Activation:

- Full
- Partial
- Monitoring
- Declared
- Counties

IM Workforce

12,467 (-76) Assigned
4,564(-72) Unavailable
6,183 (-20) Deployed

14% / 1,720 (+16) Available

IM Cadre Availability

Alternative Dispute Resolution: 15% (5/33); Civil Rights: 16% (23/146); Disaster Field Training Operations: 19% (13/68); Disability Integration: 11% (3/28); Disaster Survivor Assistance: 14% (158/1,107); External Affairs: 9% (30/333); Environmental Planning and Historic Preservation: 8% (56/713); Field Leadership: 4% (6/135); Financial Management: 14% (28/194); Hazard Mitigation: 7% (58/865); Human Resources: 11% (18/170); Individual Assistance: 13% (320/2,462); Interagency Recovery Coordination: 19% (49/253); Information Technology: 10% (65/630); Logistics: 16% (248/1,587); Operations: 9% (33/386); Public Assistance: 10% (222/2,132); Planning: 6% (23/395); Safety: 4% (4/95); Security: 12% (14/115)

20 Cadres ≤ 25% Availability

MERS
≥ 66%

33 Assigned
3 Unavailable
0 Deployed

30 Available

US&R
≥ 66%

28 Assigned
0 Unavailable
0 Deployed

28 Available

FCO
≤ 1 Type I

41 Assigned
1 Unavailable
33 (20 FCOR) Deployed

7 Available

Joint Preliminary Damage Assessments

Region	State / Location	Incident	IA	Number of Counties		Start - End
			PA	Requested	Complete	
VII	KS	Severe Storms & Flooding June 14, 2025	IA	N/A	N/A	N/A
			PA	13	0	TBD - TBD



FEMA

Declaration Requests in Process – 9

State / Tribe / Territory – Incident Description	Type	IA	PA	HM	Requested
MI – Severe Winter Storm	DR	X	X	X	May 16
OR – Severe Storms, Flooding , Landslides, Mudslides	DR	X	X	X	May 19
IN – Severe Storms, Straight-line Winds, Tornadoes, and Flooding	DR	X	X	X	May 28
KY – Severe Winter Storm (Appeal)	DR		X	X	Jun 4
MD – Severe Storms and Flooding	DR		X	X	Jun 11
KS – Severe Storms, Straight-line Winds, Tornadoes, and Flooding	DR		X	X	Jun 17
WV – Severe Storms, Straight-line Winds, Landslides, and Flooding	EM		X		Jun 20
WV – Severe Storms, Straight-line Winds, Landslides, and Flooding	DR	X		X	Jun 20
MO – Severe Storms and Flooding	DR		X	X	Jun 21



FEMA



FEMA

Helping people before, during, and after disasters.



Scan to subscribe to this briefing.