

FEMA National Watch Center

# Daily Operations Briefing

Thursday, June 26, 2025

8:30 a.m. ET



**FEMA**

# National Current Ops / Monitoring

---

## New Significant Incidents / Ongoing Ops

- No new significant incidents / operations

## Hazard Monitoring

- Excessive Rainfall / Flash Flooding – Central Plains to the Great Lakes and Mid-Atlantic
- Severe Weather – Upper Mississippi Valley
- Extreme Heat – Middle Mississippi Valley to Mid-Atlantic
- Tropical Activity:
  - Western Pacific:
    - Invest 97W: Low
  - Eastern Pacific:
    - Disturbance 1 (EP95): High (80%)

---

## Disaster Declaration Activity

- Request: Major Disaster Declaration – MO
- Amendment No. 1 to FEMA-4872-DR-MO
- Amendment No. 1 to FEMA-4874-DR-MS

## Event Monitoring

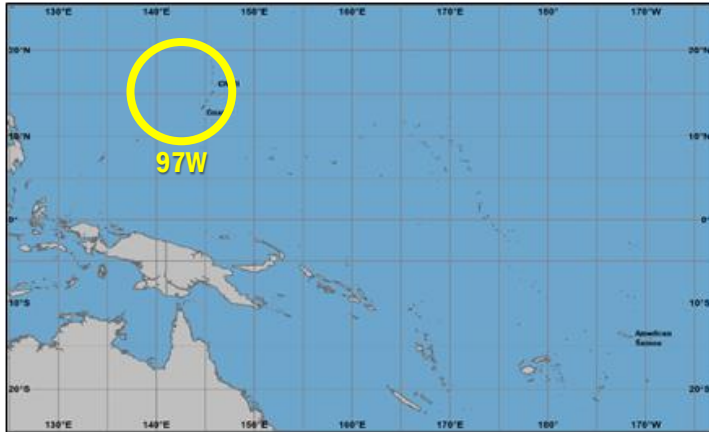
- No new significant events



**FEMA**

# Tropical Outlook

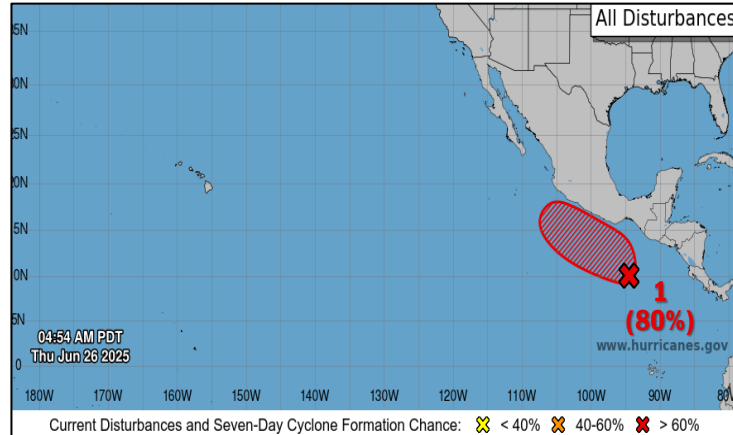
## Western Pacific



### Invest 97W: (As of 6:00 a.m. ET)

- Located approximately 215 miles northwest of Guam
- Conditions are marginally favorable for development as it moves slowly northwest over the next few days
- Formation chance – low within the next 24 hours
- **Flood Watch is in effect for Guam, Rota, Tinian, and Saipan.** Flash flooding is possible through the weekend with rainfall totals of 5-10 inches.

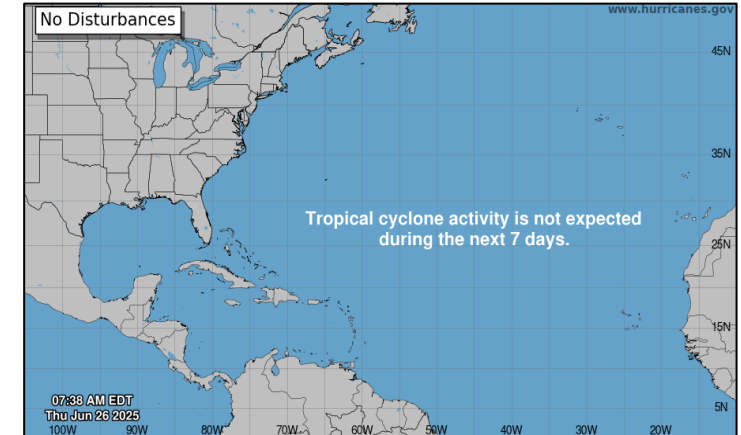
## Central and Eastern Pacific



### Disturbance 1 (EP95): (As of 8:00 a.m. ET)

- Located a few hundred miles SW of Guatemala
- **Conditions appear more favorable over the next couple of days;** a tropical depression or tropical storm is likely to form by **late** this weekend
- Formation chance – 48 hour: Med (40%); 7-day: High (80%)

## Atlantic

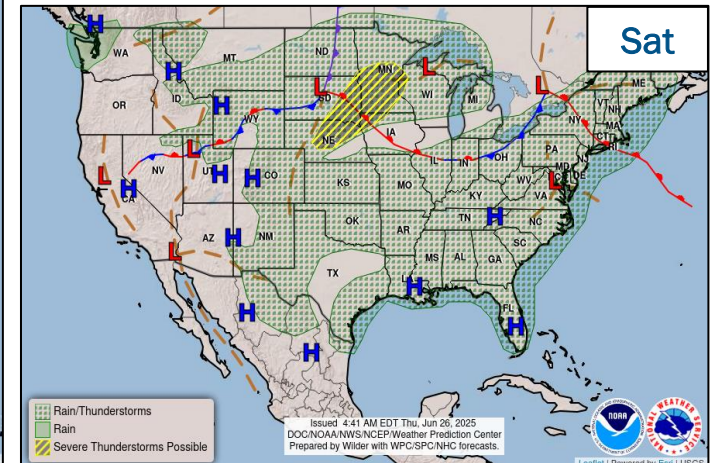
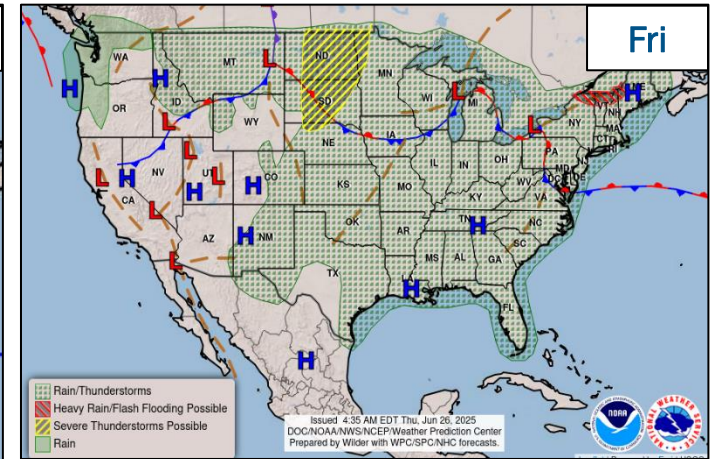
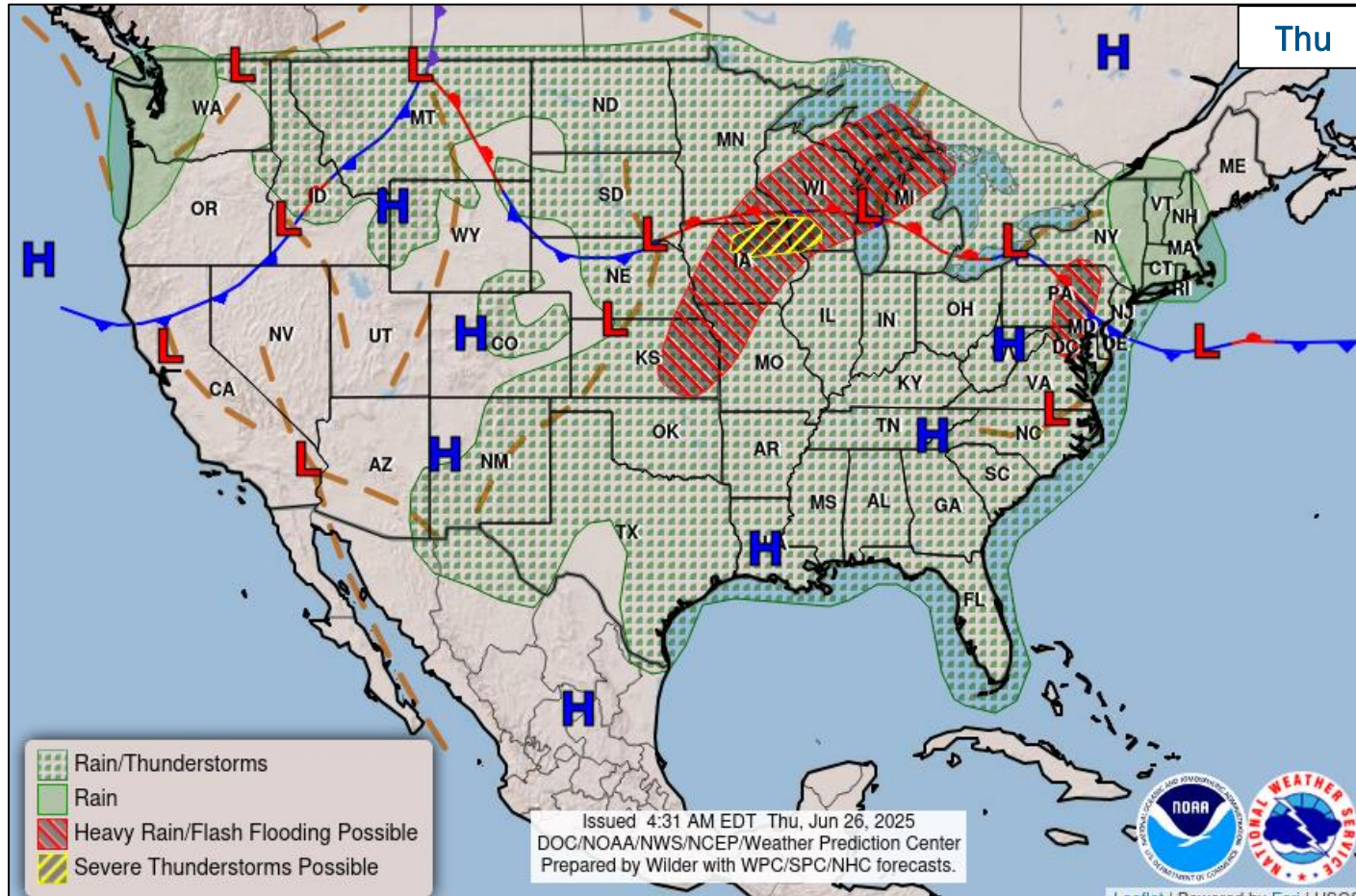


- No tropical cyclones are expected during the next 7 days



FEMA

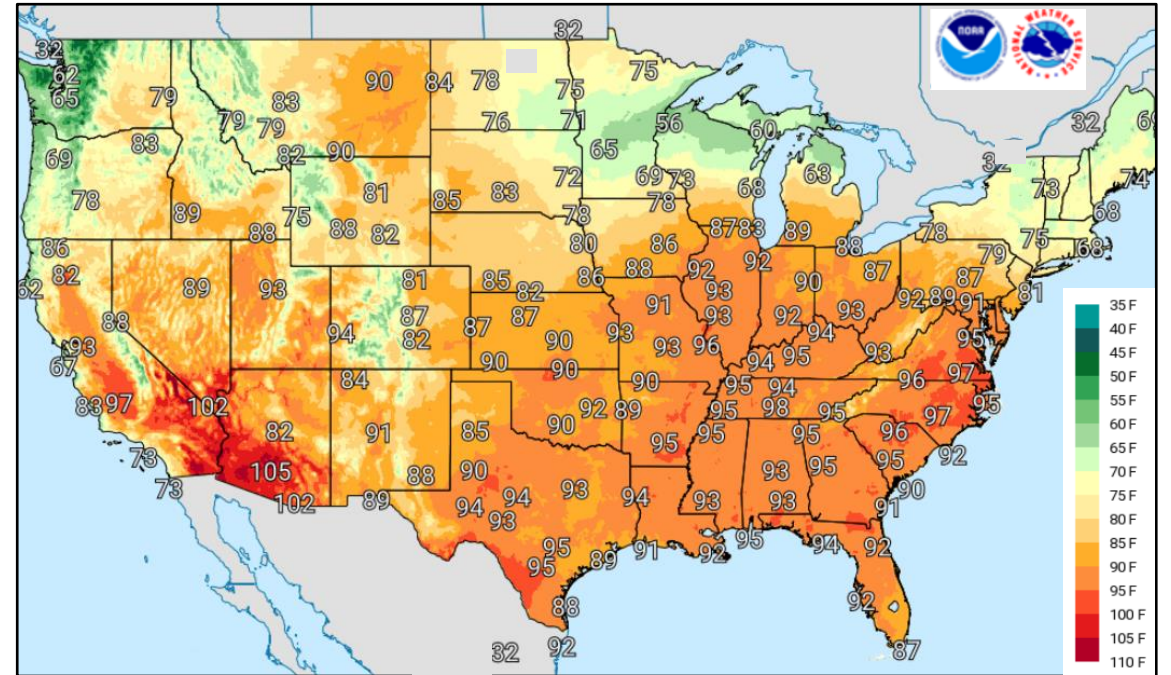
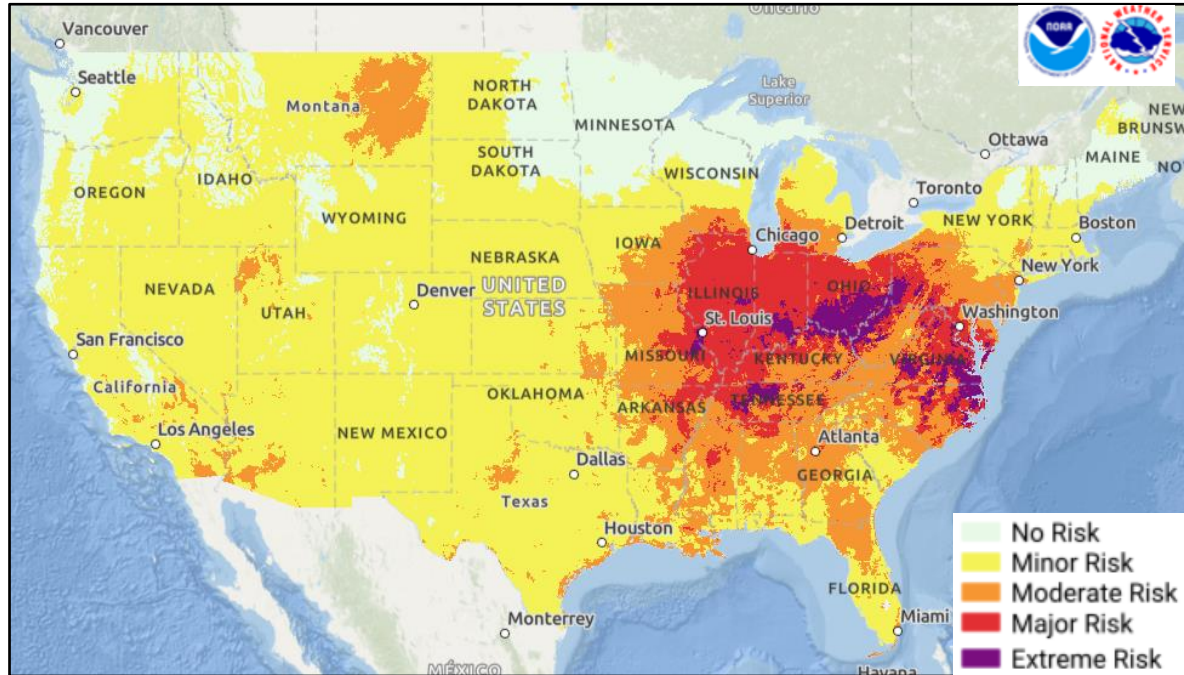
# National Weather Forecast



FEMA

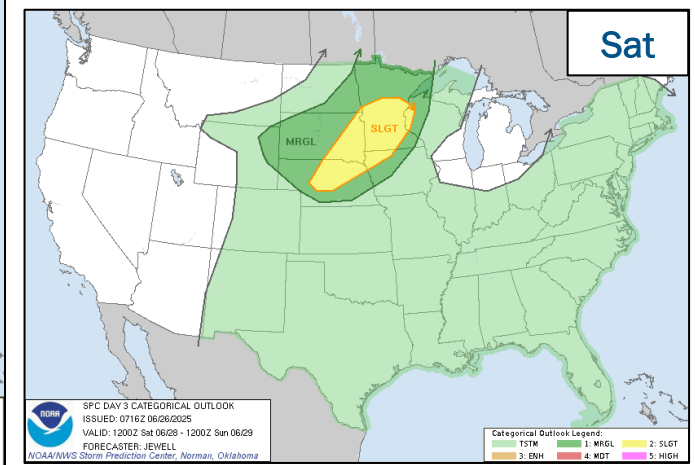
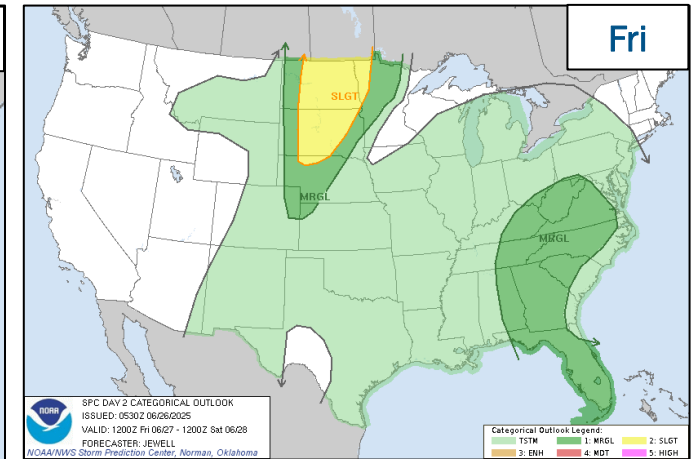
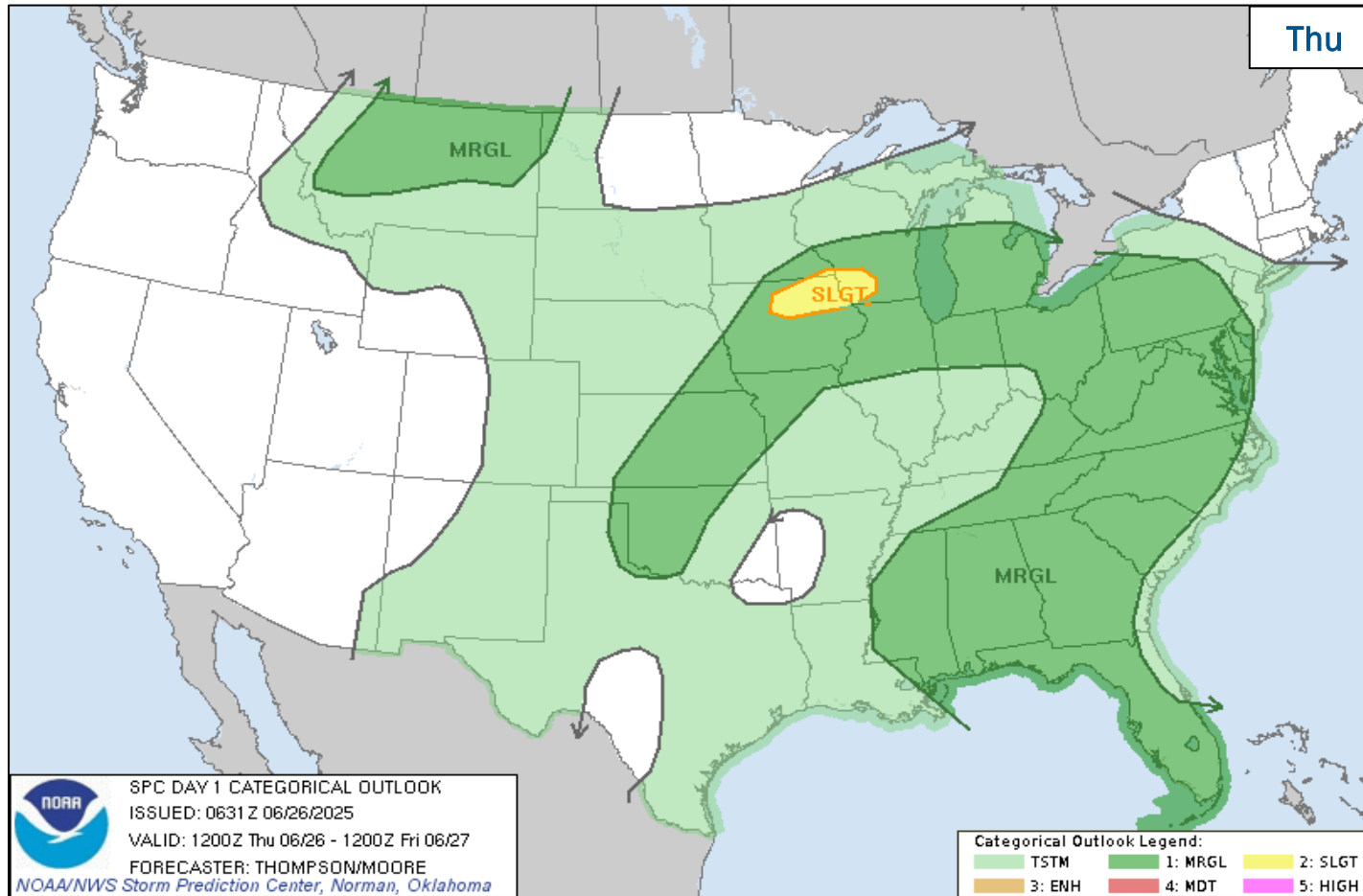
National Watch Center

# Heat Risk– Jun 26



FEMA

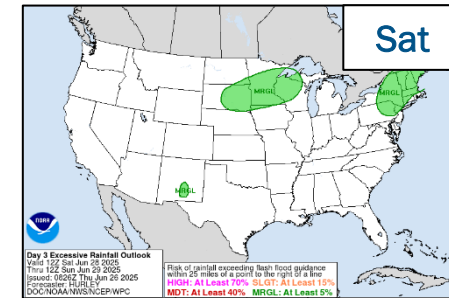
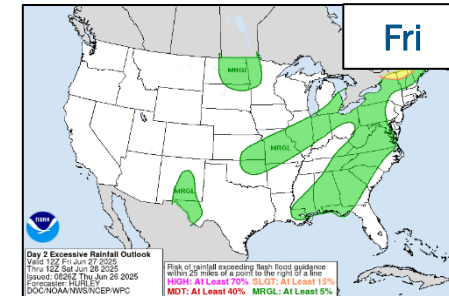
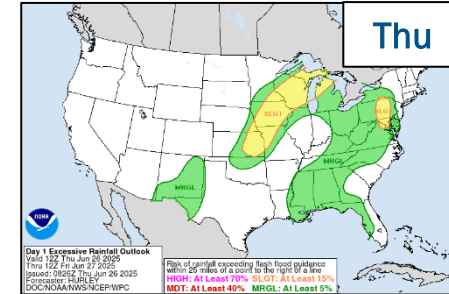
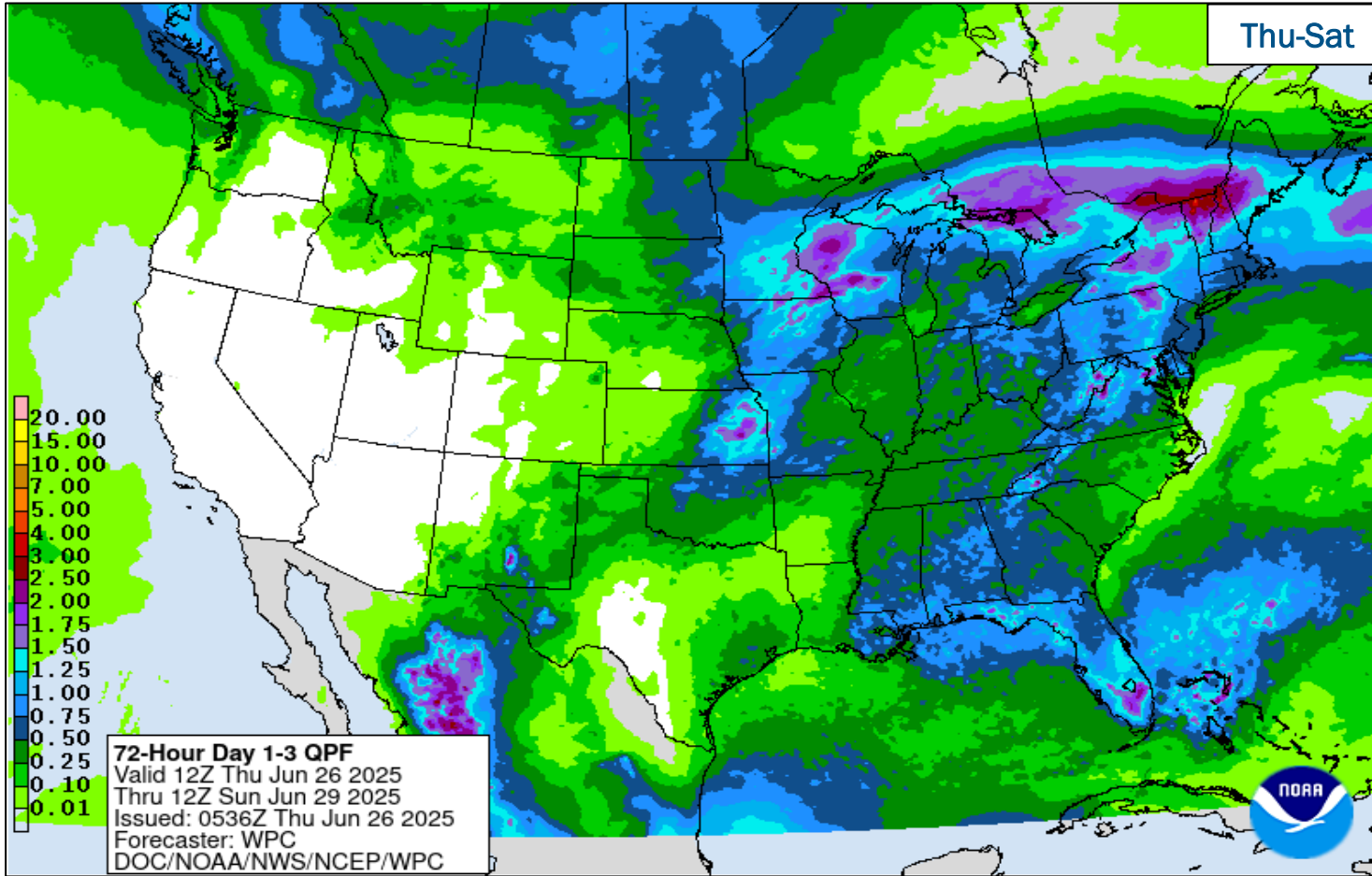
# Severe Weather Outlook



FEMA

National Watch Center

# Precipitation & Excessive Rainfall



**FEMA**

# Wildfire Summary

Fire Name (County, ST)	FMAG #	Acres Burned	Percent Contained	Evacuations	Structures (Homes / Other)			Fatalities / Injuries
					Threatened	Damaged	Destroyed	
Bear Creek (Denali Borough, AK)	5595-FM-AK	26,047	0%	M: 100	H: 50	H: 0	H: 6	0 / 0
				V: 0	O: 50	O: 0	O: 6	
Himalaya Road (Fairbanks North Star Borough, AK)	5596-FM-AK	3,549 (+124)	0%	M: 150	H: 200	H: 0	H: 0	0 / 0
				V: 0	O: 0	O: 1	O: 0	
Trout (Grant, NM) FINAL	5588-FM-NM	47,121	41%	M: LIFTED	H: 626 (-1,559)	H: 0	H: 2	0 / 12
				V: 0	O: 800 (-1,700)	O: 0	O: 5	
Forsyth (Washington, UT)	5591-FM-UT	8,899 (+670)	5% (+5)	M: 450	H: 300	H: 3	H: 13	0 / 1 (+1)
				V: 0	O: 15	O: 1	O: 4	

(Evacuations: M = Mandatory / V = Voluntary; Structures: H = Homes and Mixed Commercial/Residential / O = Non-residential Commercial/Other Minor Structures)



FEMA

National Watch Center

# FEMA Common Operating Picture

**21** Joint Field Offices | **75 + 8** Major Disasters | **10** Direct Housing Missions | **14** RSF-Supported Disasters | **6** Joint Recovery Offices

Thursday  
June 26, 2025  
8:30 a.m. ET

FEMA HQ	
NWC	NRCC
Monitoring	Steady State
FEMA REGIONS	
Watch	RRCC
Monitoring I	Rostered
Monitoring II	Rostered
Monitoring III	Rostered
Monitoring IV	Rostered
Monitoring V	Rostered
Monitoring VI	Rostered
Monitoring VII	Rostered
Monitoring VIII	Rostered
Monitoring IX	Rostered
Monitoring X	Rostered

N-IMATs	
2-5 Teams Available	
Red	AL* (Jun 22)
White	
Blue	
Gold	
HS	AL* (Jun 22)

R-IMATs	
≥7 Teams Available	
I	2
II	
III	MO (Jun 20)
IV-1	3
IV-2	
V	1
VI-1	AR (May 15)
VI-2	OK (May 27)
VII	MO (Jun 10)
VIII	AL* (Jun 22)
IX-1	CA (Jan 8)
IX-2	AL* (Jun 22)
X	AL* (Jun 22)

**Notes:**

**NRCC/RWCs/RRCCs:**

- \* IMATs are deployed for training and remain available for redeployment
- RV RWC : Staffing

**State EOCs:**

- AZ/HI/NM/OR/TX/UT/AK: Wildfires
- MO: Severe Weather
- FL/KY/TN: Previous Incidents
- MD: Flooding
- KY/NV: Civil Disturbance
- OK: Champions Parade

Volunteer Force	
Rostered 7,985	Deployed 4
Surge Capacity Force	
Rostered 8,488	Deployed 0

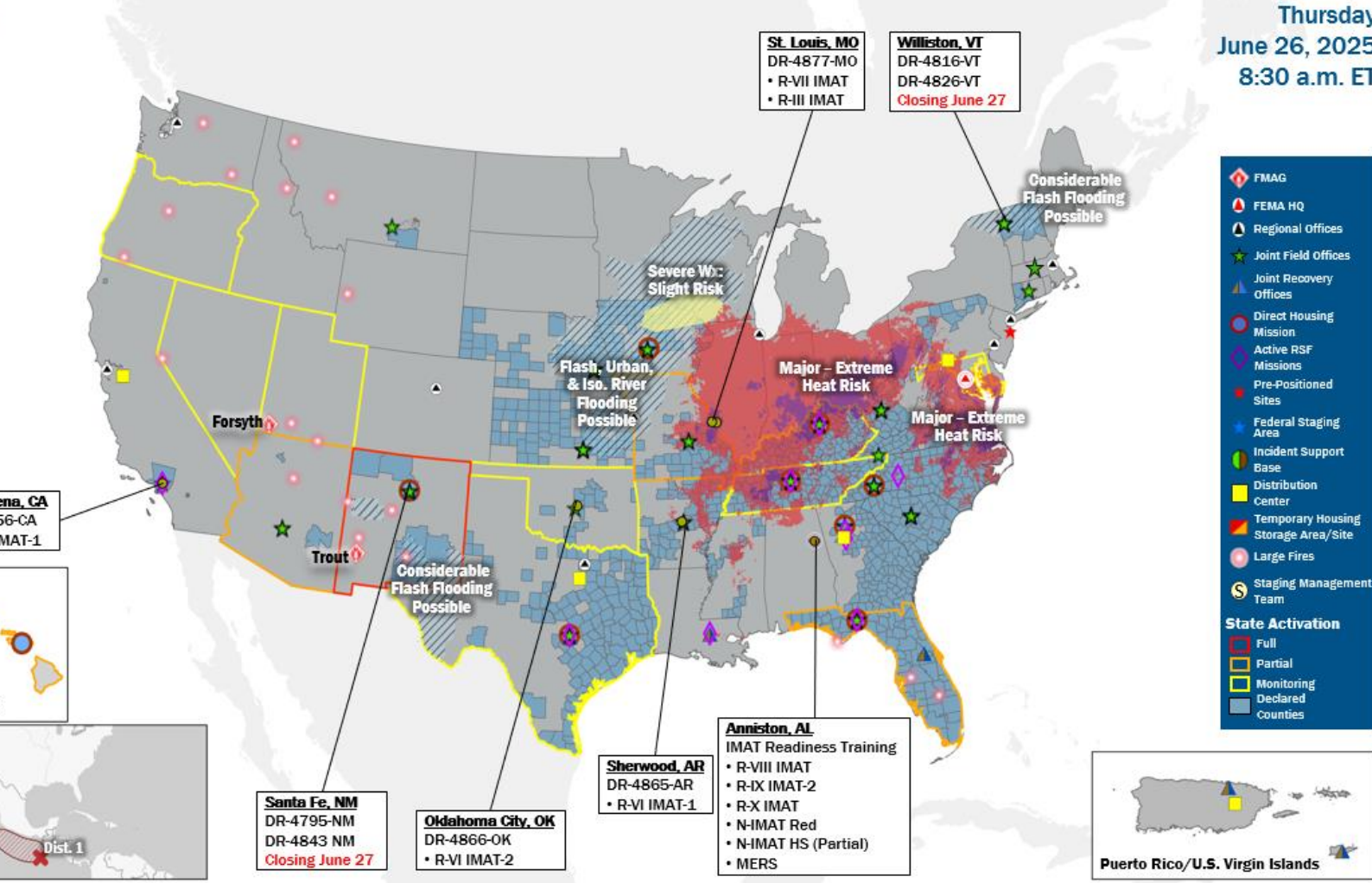
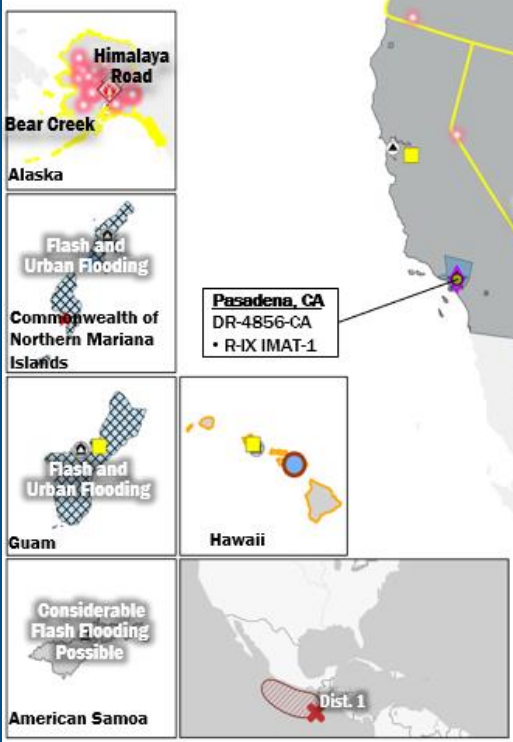
Fully Mission Capable (FMC)

Partially Mission Capable (PMC)

Not Mission Capable (NMC)

Deployed

REGIONAL BREAKDOWN				
	JFO	DR	EM	JRO
I	2	4	0	0
II	0	0	0	2
III	2	8	1	0
IV	6	26	7	1
V	0	0	0	0
VI	4	10	0	3
VII	4	21	0	0
VIII	1	1	0	0
IX	2	5	0	0
X	0	0	0	0



**Legend:**

- FMAG
- FEMA HQ
- Regional Offices
- Joint Field Offices
- Joint Recovery Offices
- Direct Housing Mission
- Active RSF Missions
- Pre-Positioned Sites
- Federal Staging Area
- Incident Support Base
- Distribution Center
- Temporary Housing Storage Area/Site
- Large Fires
- Staging Management Team

**State Activation:**

- Full
- Partial
- Monitoring
- Declared
- Counties

## IM Workforce

12,543 (-4) Assigned  
4,636 (-22) Unavailable  
6,203 (+18) Deployed

14% / 1,704 Available

## IM Cadre Availability

20 Cadres ≤ 25% Availability

Alternative Dispute Resolution: 15% (5/33); Civil Rights: 16% (23/148); Disaster Field Training Operations: 19% (13/68); Disability Integration: 7% (2/28); Disaster Survivor Assistance: 13% (149/1,110); External Affairs: 8% (28/336); Environmental Planning and Historic Preservation: 8% (58/722); Field Leadership: 6% (8/137); Financial Management: 14% (28/194); Hazard Mitigation: 7% (61/874); Human Resources: 11% (19/170); Individual Assistance: 12% (305/2,467); Interagency Recovery Coordination: 19% (48/256); Information Technology: 11% (67/634); Logistics: 15% (245/1,596); Operations: 10% (37/389); Public Assistance: 10% (219/2,145); Planning: 6% (24/399); Safety: 4% (4/95); Security: 12% (14/116)

**MERS**  
≥ 66%

33 Assigned  
3 Unavailable  
0 Deployed

30 Available

**US&R**  
≥ 66%

28 Assigned  
0 Unavailable  
0 Deployed

28 Available

**FCO**  
≤ 1 Type I

41 (-1) Assigned  
1 Unavailable  
33 (-1) (20 FCOR) Deployed

7 Available

# Joint Preliminary Damage Assessments

Region	State / Location	Incident	IA	Number of Counties		Start - End
			PA	Requested	Complete	
VII	KS	Severe Storms & Flooding June 14, 2025	IA	N/A	N/A	N/A
			PA	13	0	TBD - TBD



**FEMA**

# Declaration Request – Missouri

**Declaration Type:** Major Disaster Declaration – MO

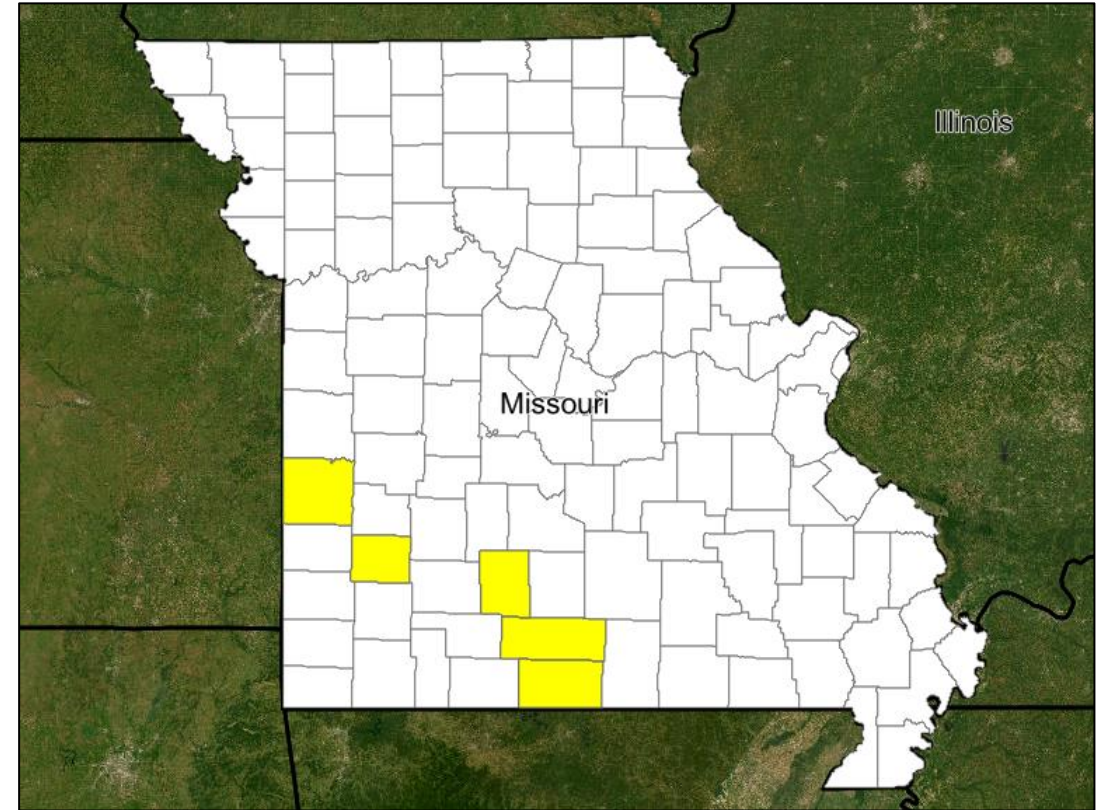
**Date Requested:** Jun 21

**Incident:** Severe Storms and Flooding

**Incident Period:** May 23-26

**Requested:**

- **PA:** 5 counties
- **Hazard Mitigation:** Statewide



■ PA



**FEMA**

# Declaration Requests in Process – 9

State / Tribe / Territory – Incident Description	Type	IA	PA	HM	Requested
MI – Severe Winter Storm	DR	X	X	X	May 16
OR – Severe Storms, Flooding , Landslides, Mudslides	DR	X	X	X	May 19
IN – Severe Storms, Straight-line Winds, Tornadoes, and Flooding	DR	X	X	X	May 28
KY – Severe Winter Storm (Appeal)	DR		X	X	Jun 4
MD – Severe Storms and Flooding	DR		X	X	Jun 11
KS – Severe Storms, Straight-line Winds, Tornadoes, and Flooding	DR		X	X	Jun 17
WV – Severe Storms, Straight-line Winds, Landslides, and Flooding	EM		X		Jun 20
WV – Severe Storms, Straight-line Winds, Landslides, and Flooding	DR	X		X	Jun 20
MO – Severe Storms and Flooding	DR		X	X	Jun 21



**FEMA**

# Declaration Amendments

Declaration	Number	Issued	Action
FEMA-4872-DR-MO	1	Jun 25	Adds 1 county for Public Assistance
FEMA-4874-DR-MS	1	Jun 25	Adds 1 county for Public Assistance



**FEMA**



# FEMA

Helping people before, during, and after disasters.



*Scan to subscribe to this briefing.*