

FEMA National Watch Center

# Daily Operations Briefing

Sunday, June 26, 2022

8:30 a.m. ET



**FEMA**

# National Current Ops / Monitoring

---

## New Significant Incidents / Ongoing Ops

- COVID-19

## Hazard Monitoring

- Tropical Activity:
  - Atlantic: Disturbance 1: High (70%); Disturbance 2: Low (20%)
  - Eastern Pacific: Tropical Storm Celia; Disturbance 1: Low (30%)
- Heavy rain and flash flooding – Southwest, to Southern Rockies, and Central/Southern Plains

## Disaster Declaration Activity

- FMAG Approved - AK

## Event Monitoring

- No significant events



**FEMA**

# Clear Fire – Alaska

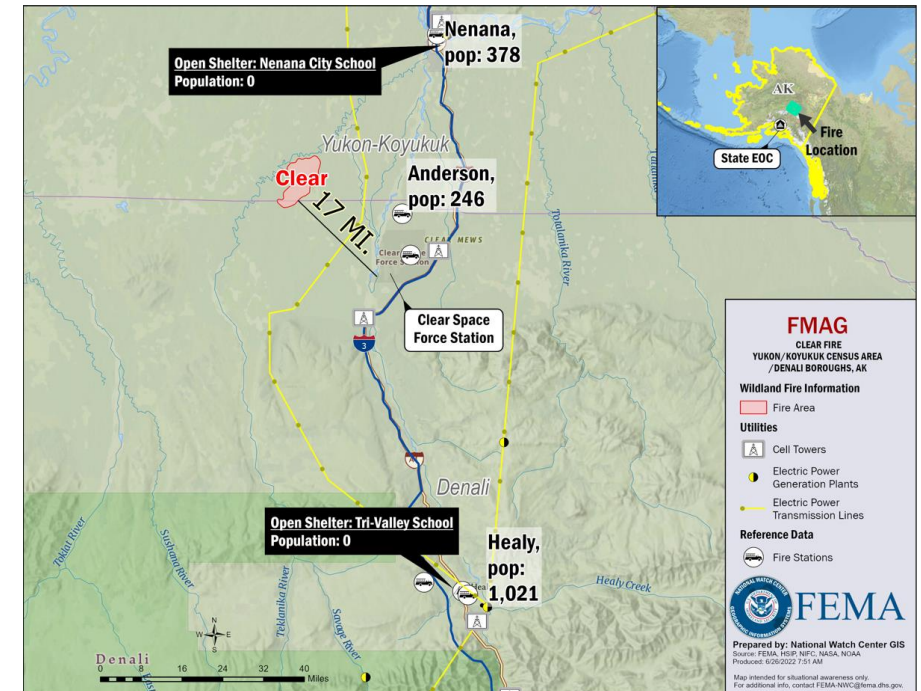
Fire Name (Co., ST)	FMAG #	Acres Burned	Percent Contained	Evacuations	Structures (Homes / Other)			Fatalities / Injuries
					Threatened	Damaged	Destroyed	
Clear Fire (Yukon/Koyukuk Census Area/Denali Borough, AK)	XXXX-FM-AK	5,200	5%	M: 126	H: 348	H: 0	H: 0	0 / 0
				V: 0	O: 50	O: 0	O: 0	

## Current Situation:

- Fire began June 21 and is burning on state and private land in and around the communities of Kobe Ag, Quota, and Anderson subdivisions (combined population 755)
- 348 homes (113 primary residences, 235 secondary residences) threatened
- Also threatening Clear Space Force Radar Station, Golden Valley Electric Cooperative transmission lines, communication towers, Alaska Highway, Alaska Railroad, and several tribal allotments
- Evacuations in effect for 126 people
- 2 shelters open with no occupants (*ARC Midnight Shelter Count as of 6:48 a.m. ET*)

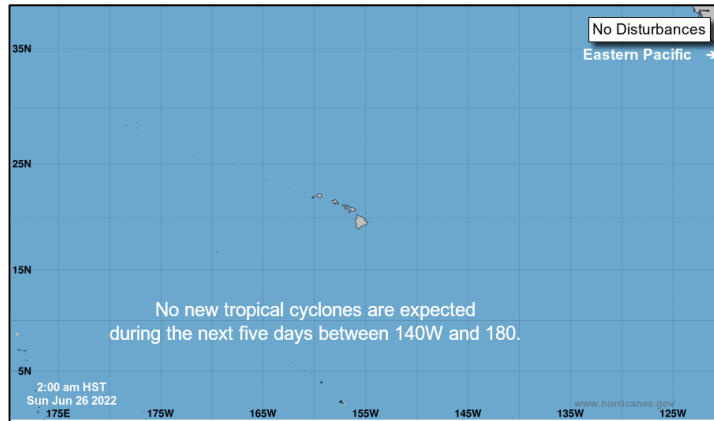
## Response:

- AK EOC at Monitoring (Wildfires)
- Bothell MOC, Region X, and the NWC continue to monitor



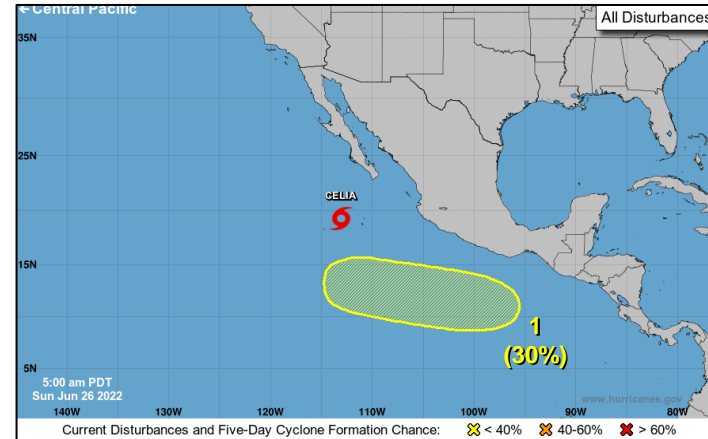
# Tropical Outlook – Five Day

## Central Pacific



- No new tropical cyclones are expected during the next five days

## Eastern Pacific



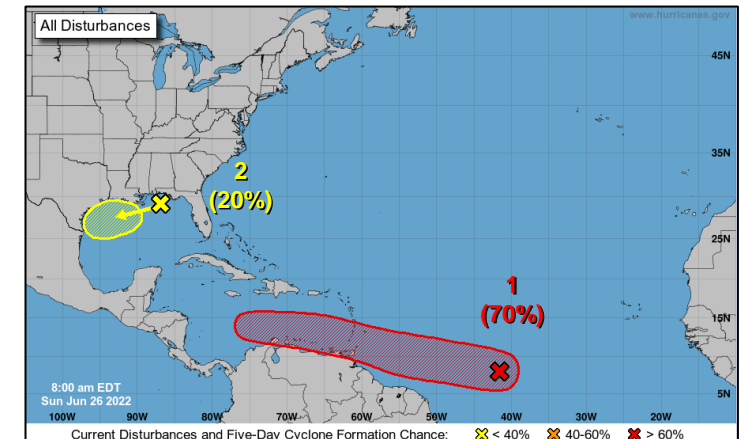
### Tropical Storm Celia (Advisory #39 as of 5:00 a.m. ET)

- 325 miles SW of Cabo San Lucas, Mexico
- Maximum sustained winds 50 mph
- Moving WNW at 10 mph
- Expected to become a post-tropical cyclone in a couple of days
- Tropical-storm-force winds extend outward 90 miles

### Disturbance 1 (as of 8:00 a.m. ET)

- Forecast to form well south of the southern coast of Mexico during the next couple of days
- Formation chance – 48-hours: Low (near 0%); 5-days: Low (30%)

## Atlantic



### Disturbance 1 (as of 8:00 a.m. ET)

- Located over the central tropical Atlantic Ocean
- A tropical depression is likely to form during the early to middle part of this week
- Formation chance – 48-hours: Medium (40%); 5-days: High (70%)

### Disturbance 2 (as of 8:00 a.m. ET)

- Extends from southeastern LA across the northeastern Gulf of Mexico and the southern part of the FL peninsula
- Formation chance – 48-hours: Low (near 0%); 5-days: Low (20%)

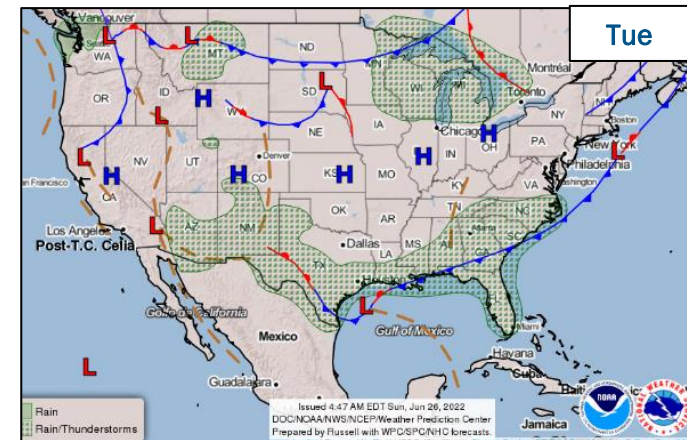
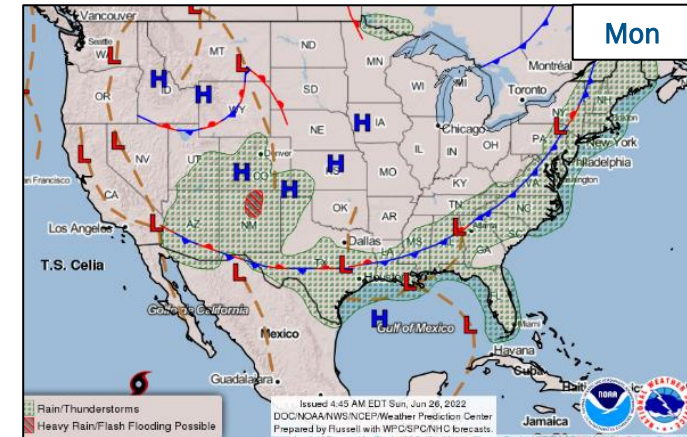
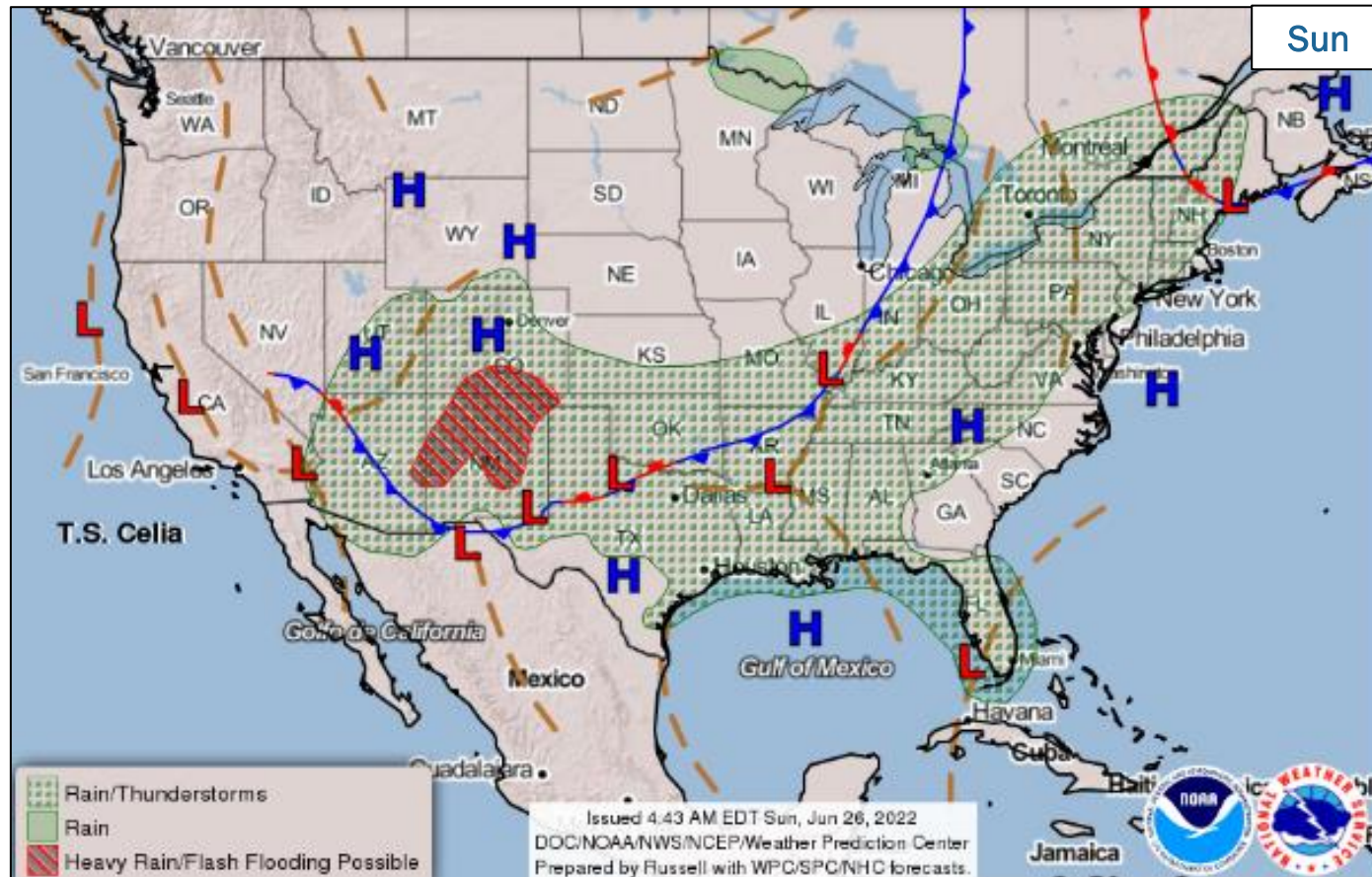


FEMA

National Watch Center



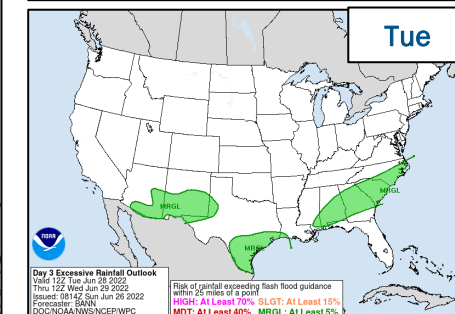
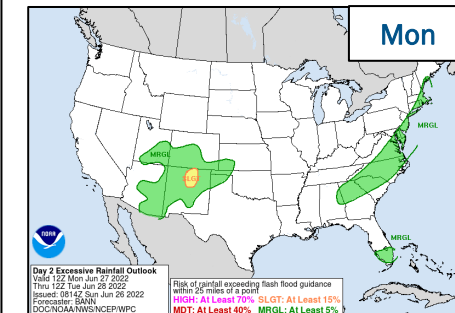
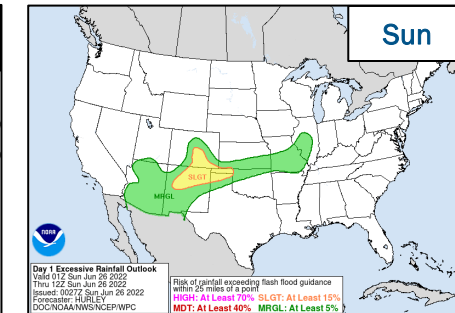
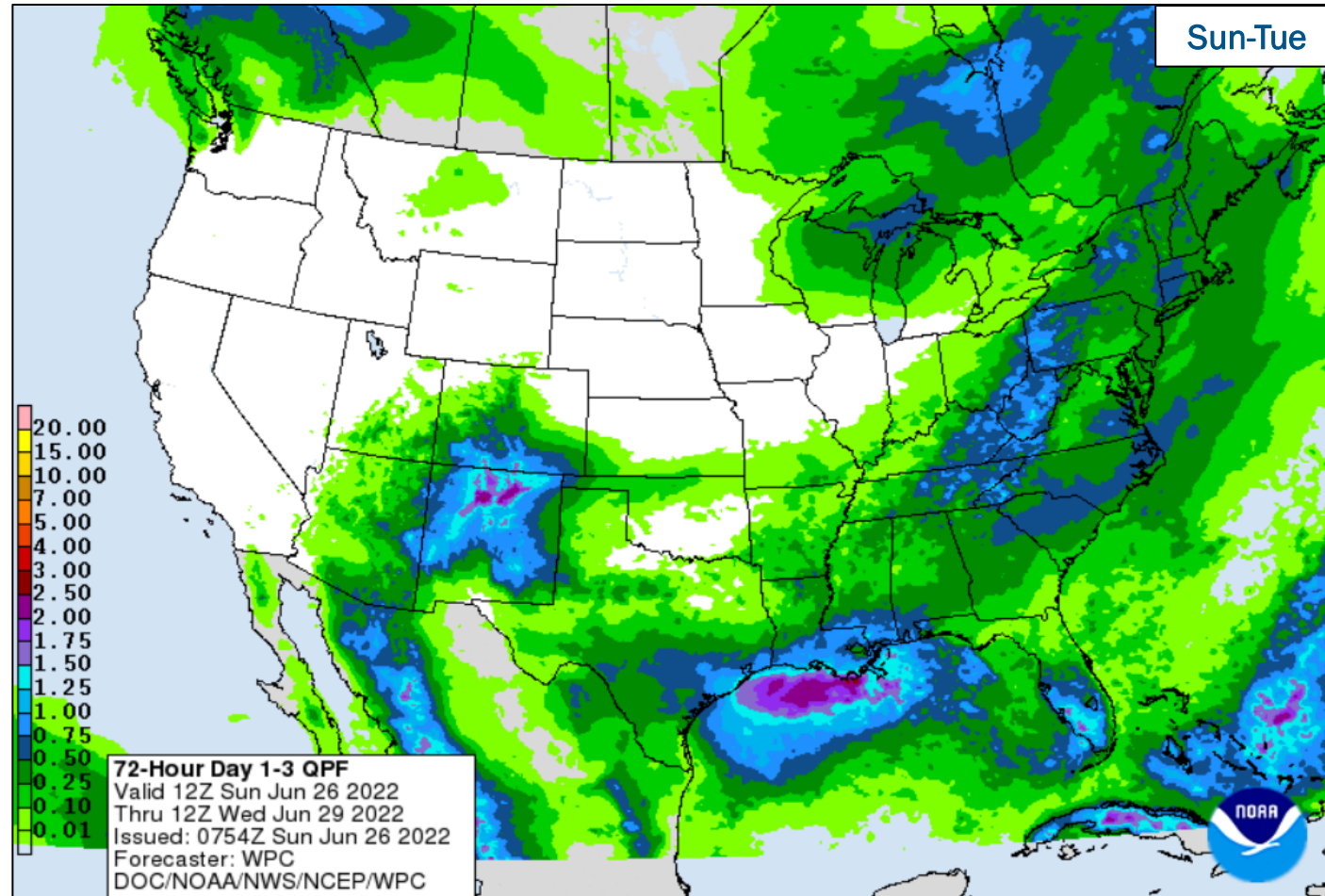
# National Weather Forecast



FEMA

National Watch Center

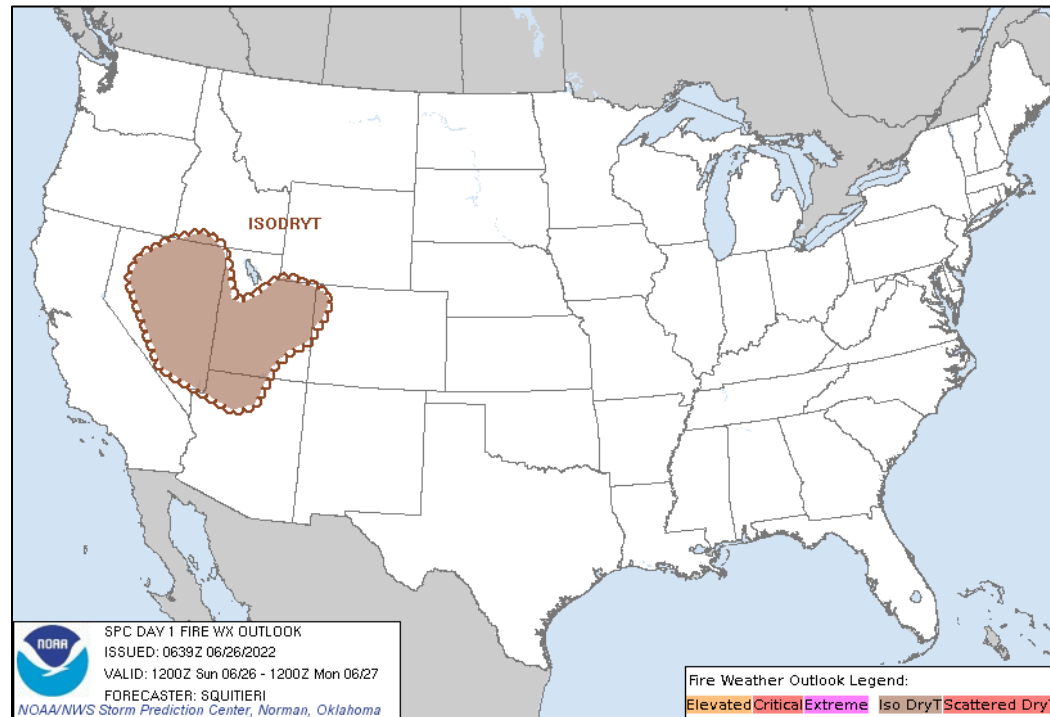
# Precipitation & Excessive Rainfall



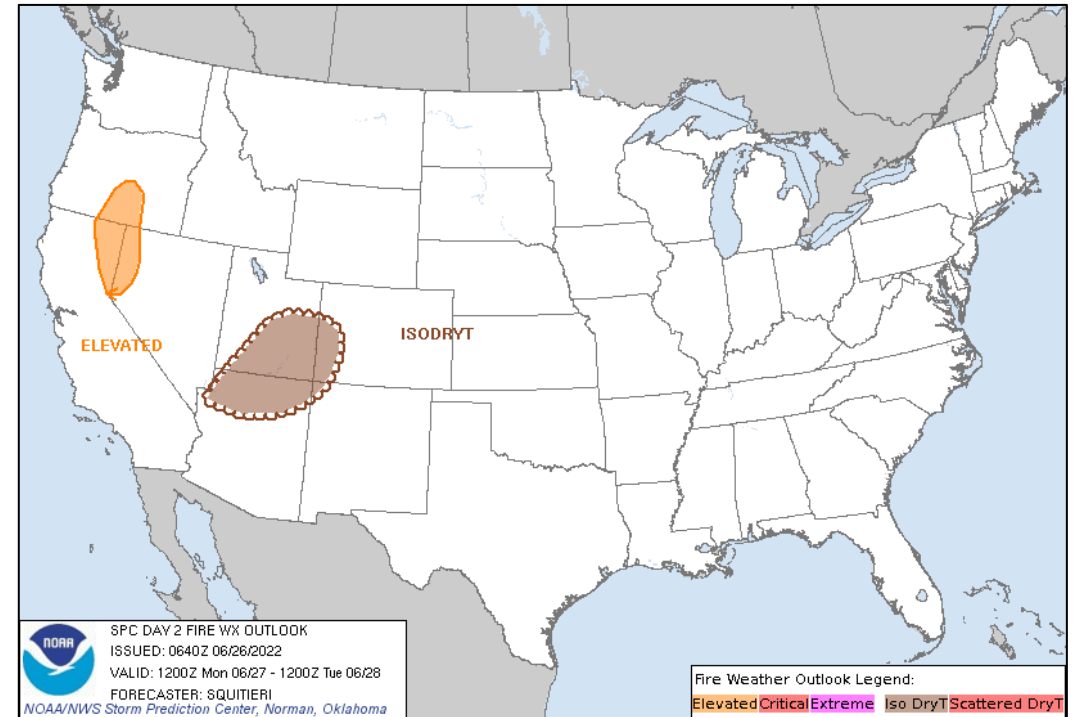
FEMA

National Watch Center

# Fire Weather Outlook



Today



Tomorrow

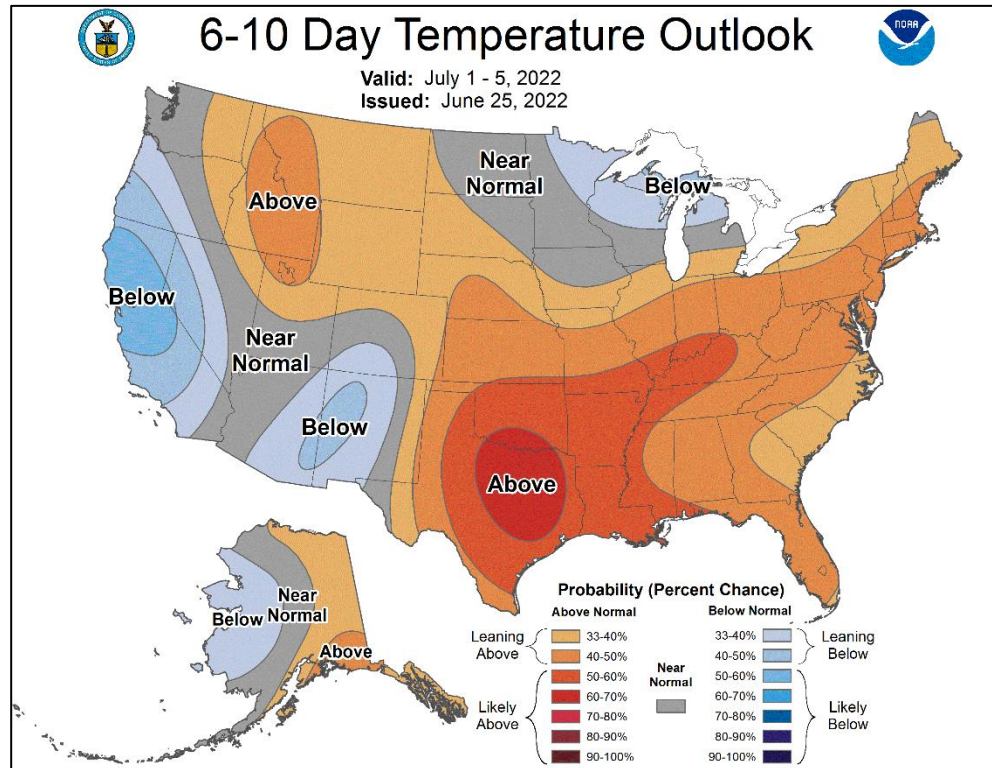


FEMA

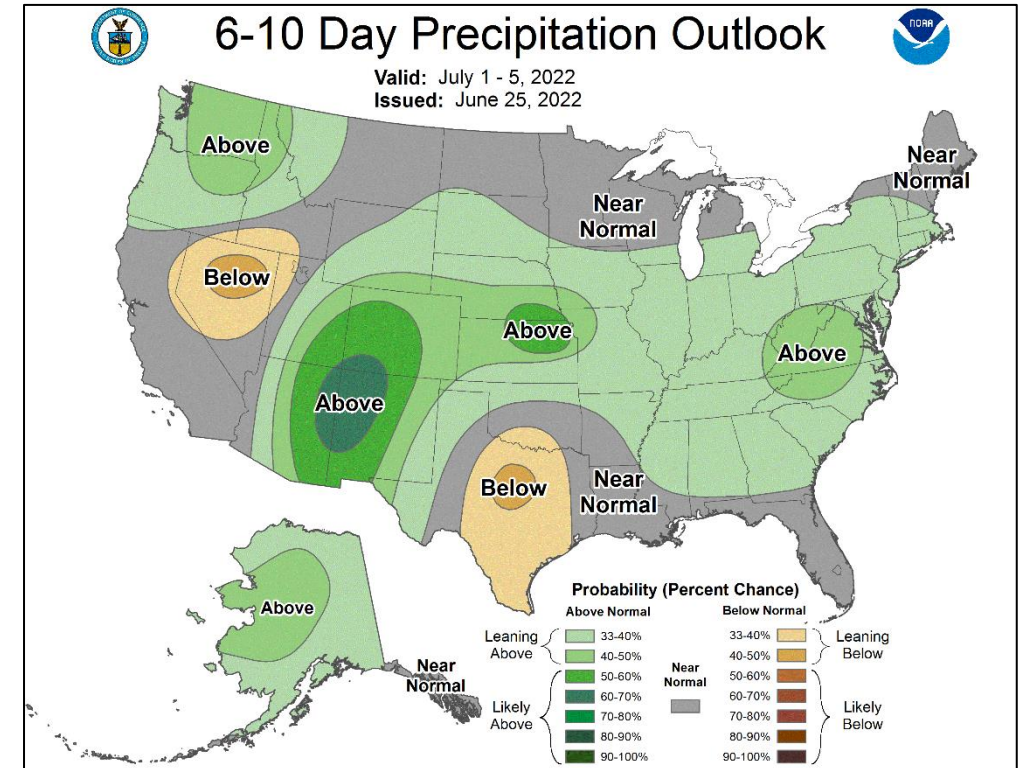
National Watch Center



# Long Range Outlooks – Jul 1–5



6-10 Day Temperature Probability



6-10 Day Precipitation Probability




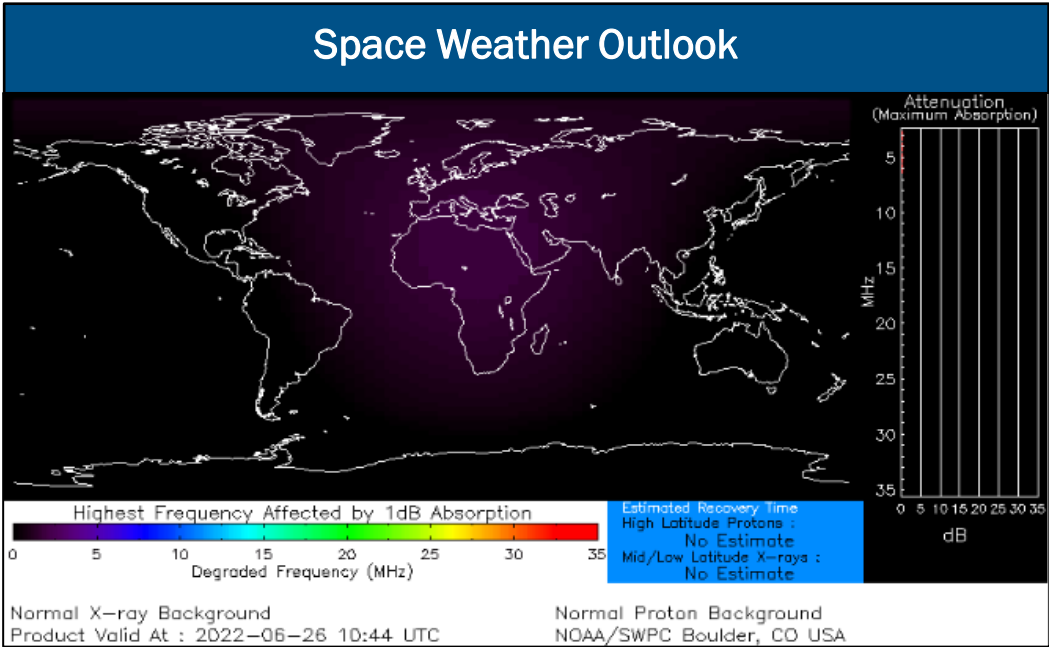
FEMA

National Watch Center



# Space Weather Outlook

	Space Weather Activity	Geomagnetic Storms	Solar Radiation	Radio Blackouts
Past 24 Hours	Minor	G1	None	None
Next 24 Hours	None	None	None	None
For further information on NOAA Space Weather Scales refer to: <a href="http://www.swpc.noaa.gov/noaa-scales-explanation">http://www.swpc.noaa.gov/noaa-scales-explanation</a> For further information on Sunspot Activity refer to: <a href="https://www.swpc.noaa.gov/phenomena/sunspotssolar-cycle">https://www.swpc.noaa.gov/phenomena/sunspotssolar-cycle</a>				



FEMA

# Joint Preliminary Damage Assessments

Region	State / Location	Incident	IA	Number of Counties		Start – End
			PA	Requested	Complete	
VI	MCN (Muscogee Creek Nation)	Tornadoes, Severe Storms, and Flooding May 2-5	IA	1	1	5/16 – 5/24
			PA	1	0	5/16 – TBD
	OK	Tornadoes and Severe Flooding May 2-5	IA	7	4	5/2 – TBD
			PA	19	19	5/18 – 5/31
VII	NE	Severe Storms May 12-13	IA	0	0	N/A
			PA	23	20 (+1)	6/7 – TBD
X	AK	Landslide May 7	IA	0	0	N/A
			PA	1	1 (+1)	6/21 – 6/24



FEMA

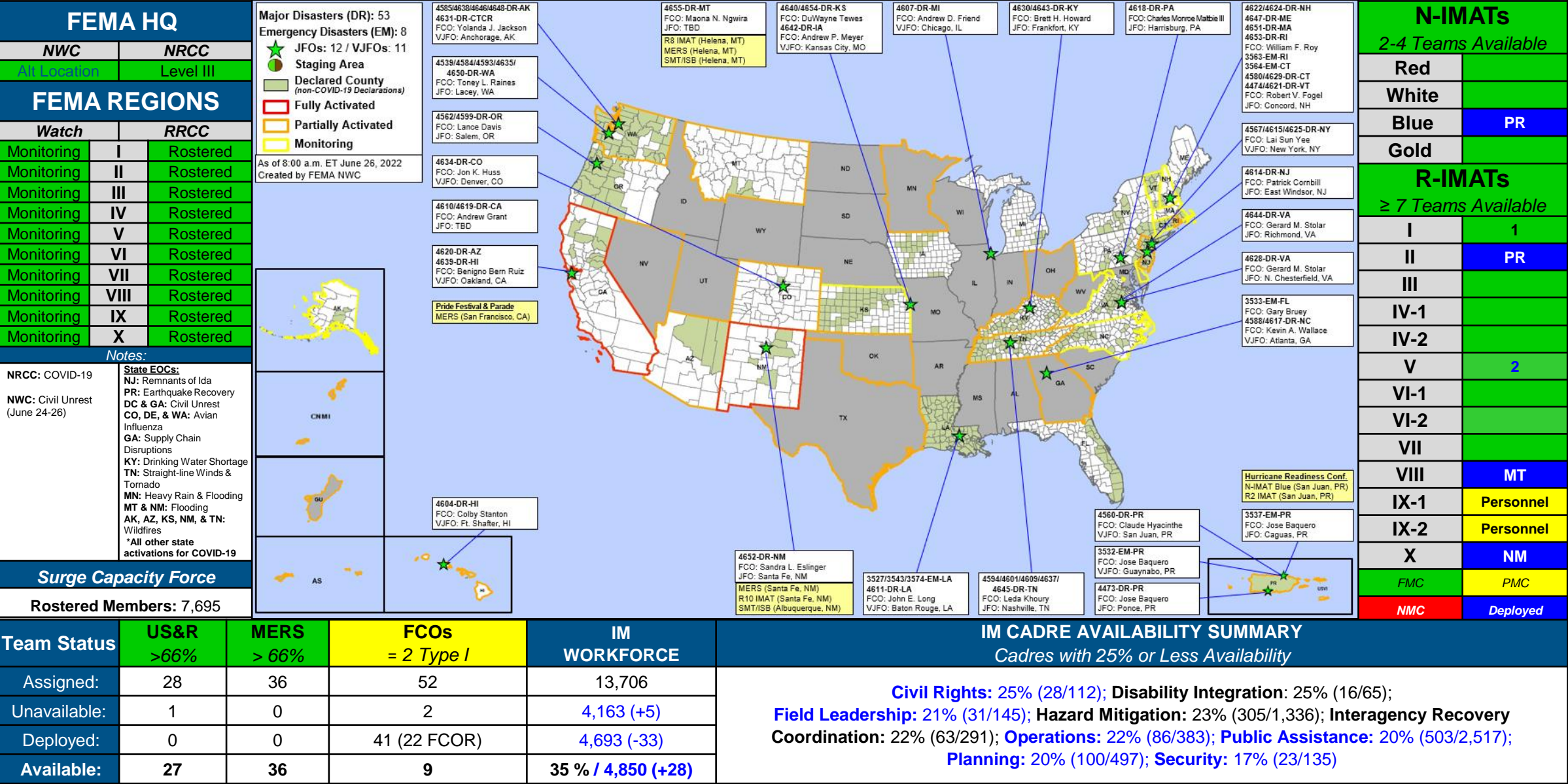
# Declaration Requests in Process – 10

State / Tribe / Territory – Incident Description	Type	IA	PA	HM	Requested
MS – Severe Storm, Straight-line Winds, and Tornadoes	DR	X		X	Apr 28
MS – Severe Storm, Straight-line Winds, and Tornadoes	DR	X		X	Apr 29
TN – Wildfire, Straight-line Winds, and Tornadoes	DR	X		X	May 27
WV – Severe Storms and Flooding	DR	X		X	Jun 3
MI – Tornado	DR	X		X	Jun 8
SD – Derecho	DR		X	X	Jun 10
OK – Severe Storms, Tornadoes, and Flooding	DR	X		X	Jun 15
MN – Severe Storms, Straight-line Winds, Tornadoes, and Flooding	DR		X	X	Jun 22
MN – Severe Storms, Straight-line Winds, and Flooding	DR		X	X	Jun 23
ND – Severe Winter Storm and Flooding	DR		X	X	Jun 23



**FEMA**

# FEMA Common Operating Picture







# FEMA

Helping people before, during, and after disasters.



*Scan to subscribe to this briefing.*