

FEMA National Watch Center

# Daily Operations Briefing

Wednesday, June 25, 2025

8:30 a.m. ET



**FEMA**

# National Current Ops / Monitoring

---

## New Significant Incidents / Ongoing Ops

- No new significant incidents / operations

## Hazard Monitoring

- Severe Weather – Central Plains, Upper/Middle Mississippi Valley, Mid-Atlantic and Southeast
- Excessive Rainfall/Flash Flooding – New Mexico, Central Plains to Upper Mississippi Valley
- Extreme Heat – Ohio Valley to East Coast
- Tropical Activity:
  - Eastern Pacific:
    - Disturbance 1 (EP95): High (80%)

---

## Disaster Declaration Activity

- Two amendments issued

## Event Monitoring

- No new significant events



**FEMA**

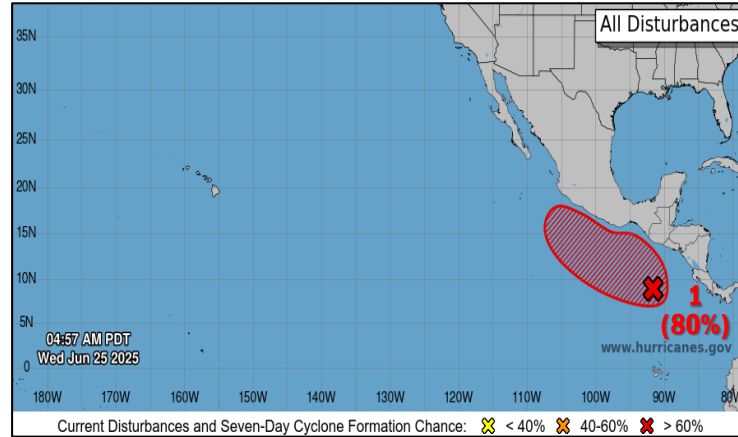
# Tropical Outlook

## Western Pacific



- No tropical cyclones threatening the U.S. territories are expected during the next 7 days

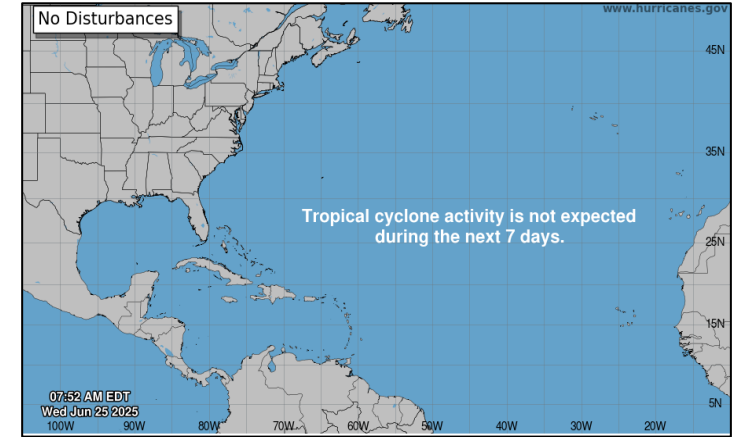
## Central and Eastern Pacific



### Disturbance 1 (EP95): (As of 8:00 a.m. ET)

- Located offshore of Central America and Southern Mexico
- Conditions appear conducive for gradual development of this system and a tropical depression or tropical storm is likely to form by late this weekend while the storm moves WNW
- Formation chance – 48 hour: Med (40%); 7-day: High (80%)

## Atlantic

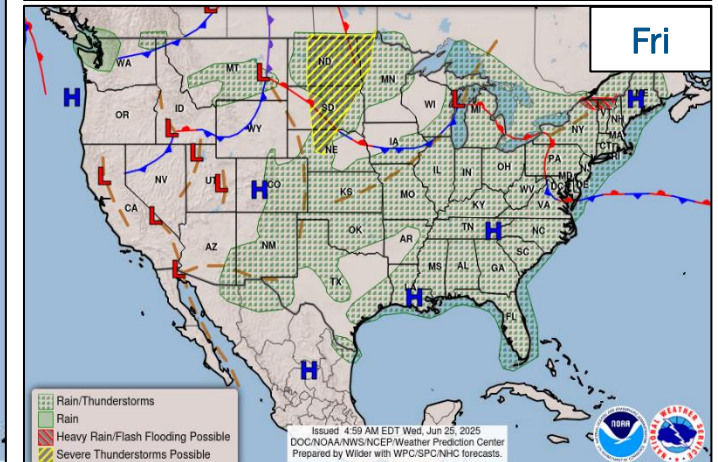
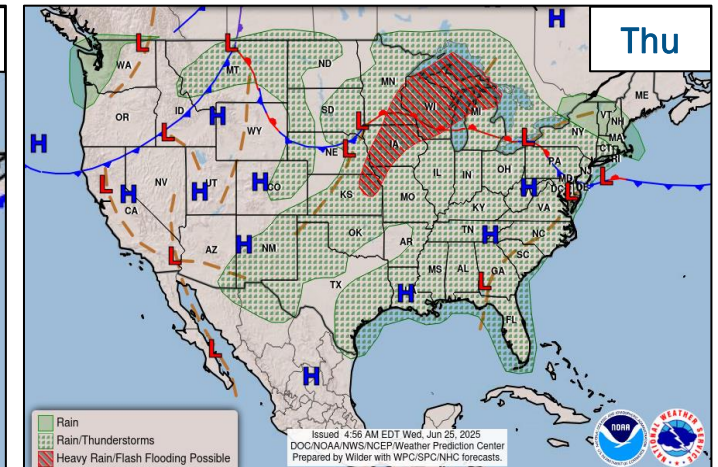
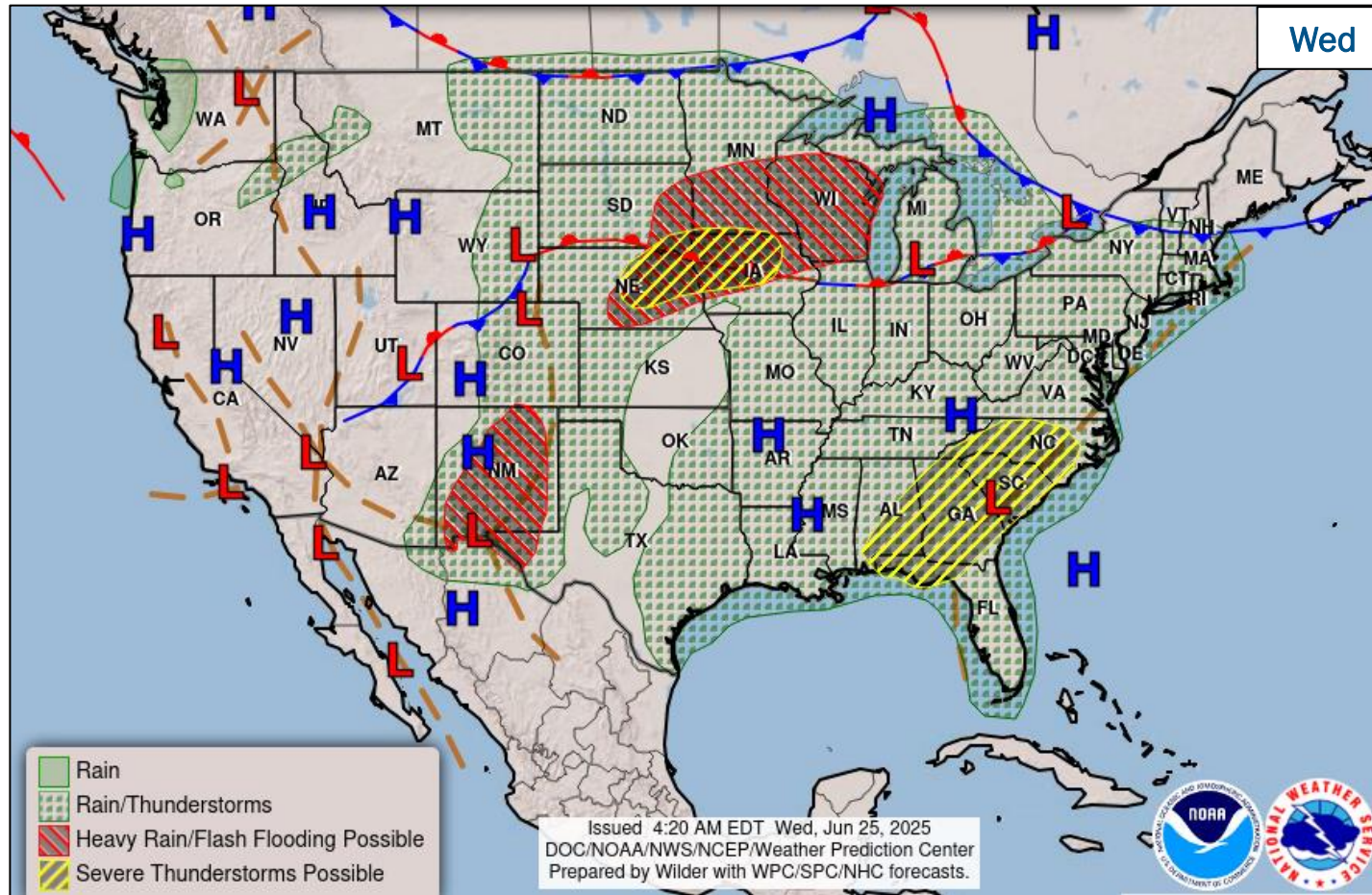


- No tropical cyclones are expected during the next 7 days



FEMA

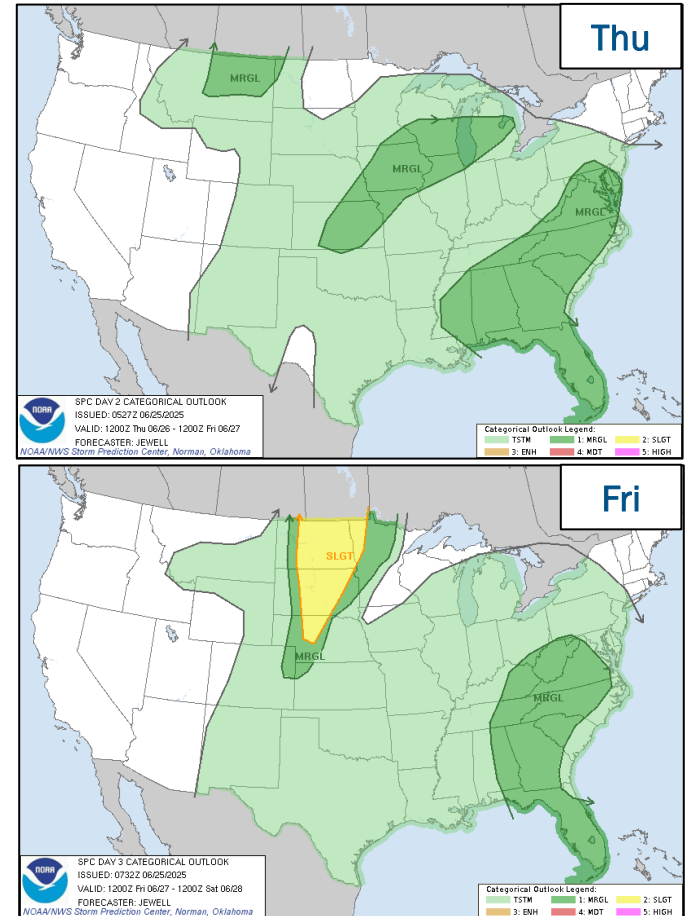
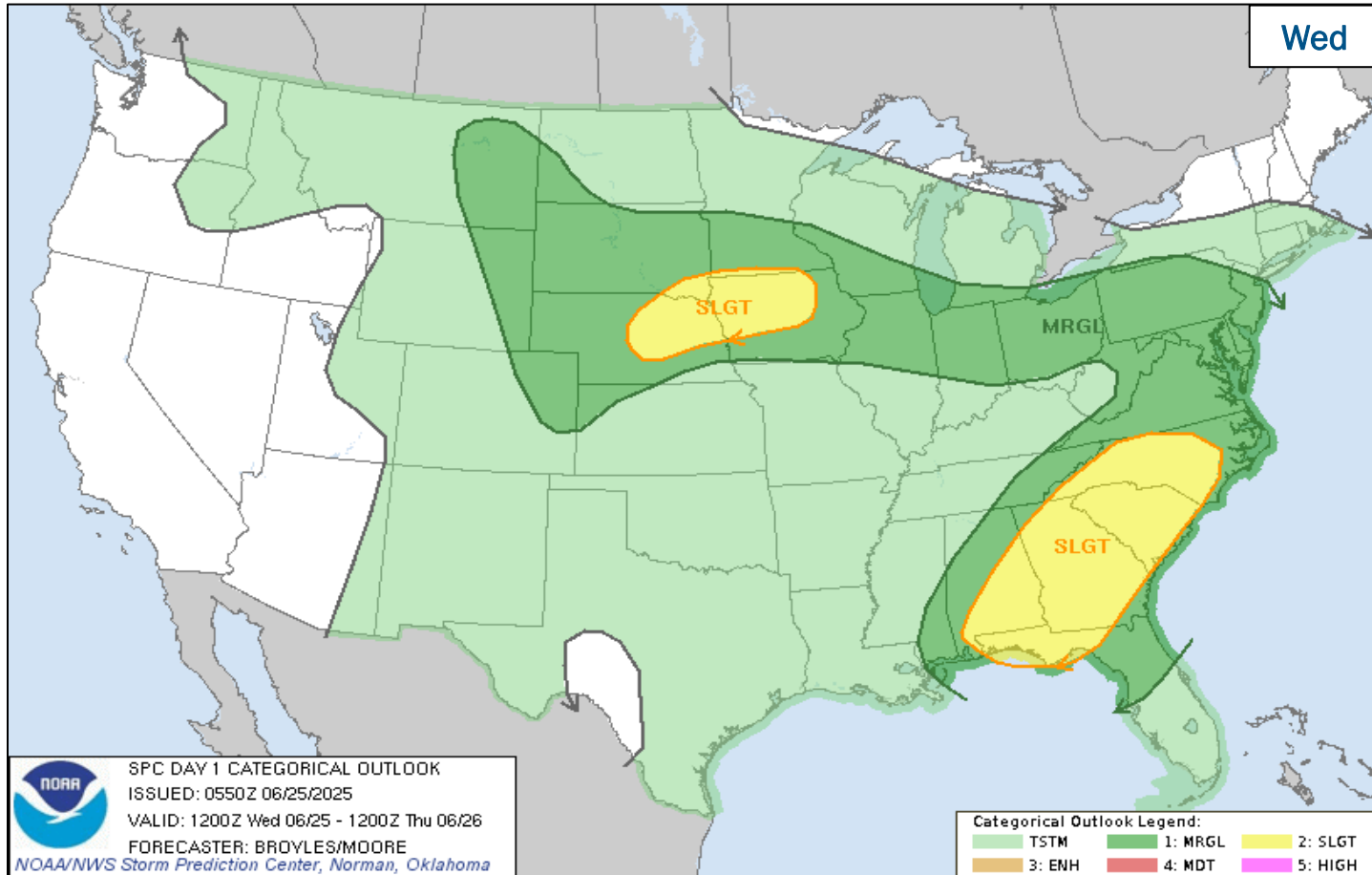
# National Weather Forecast



FEMA

National Watch Center

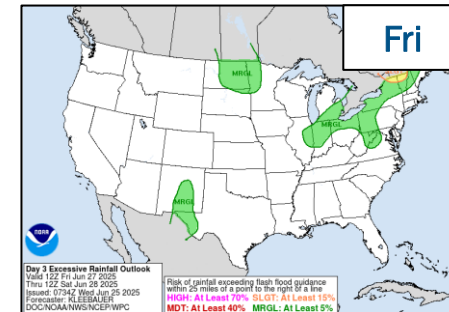
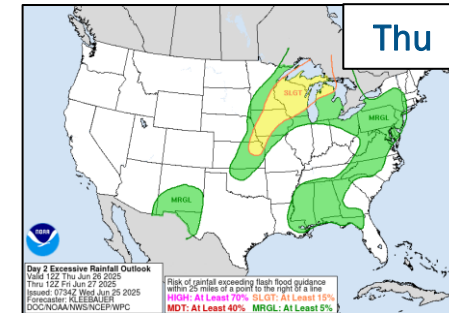
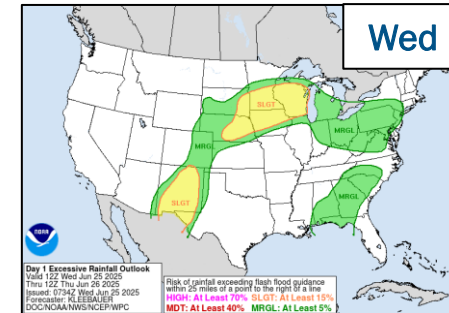
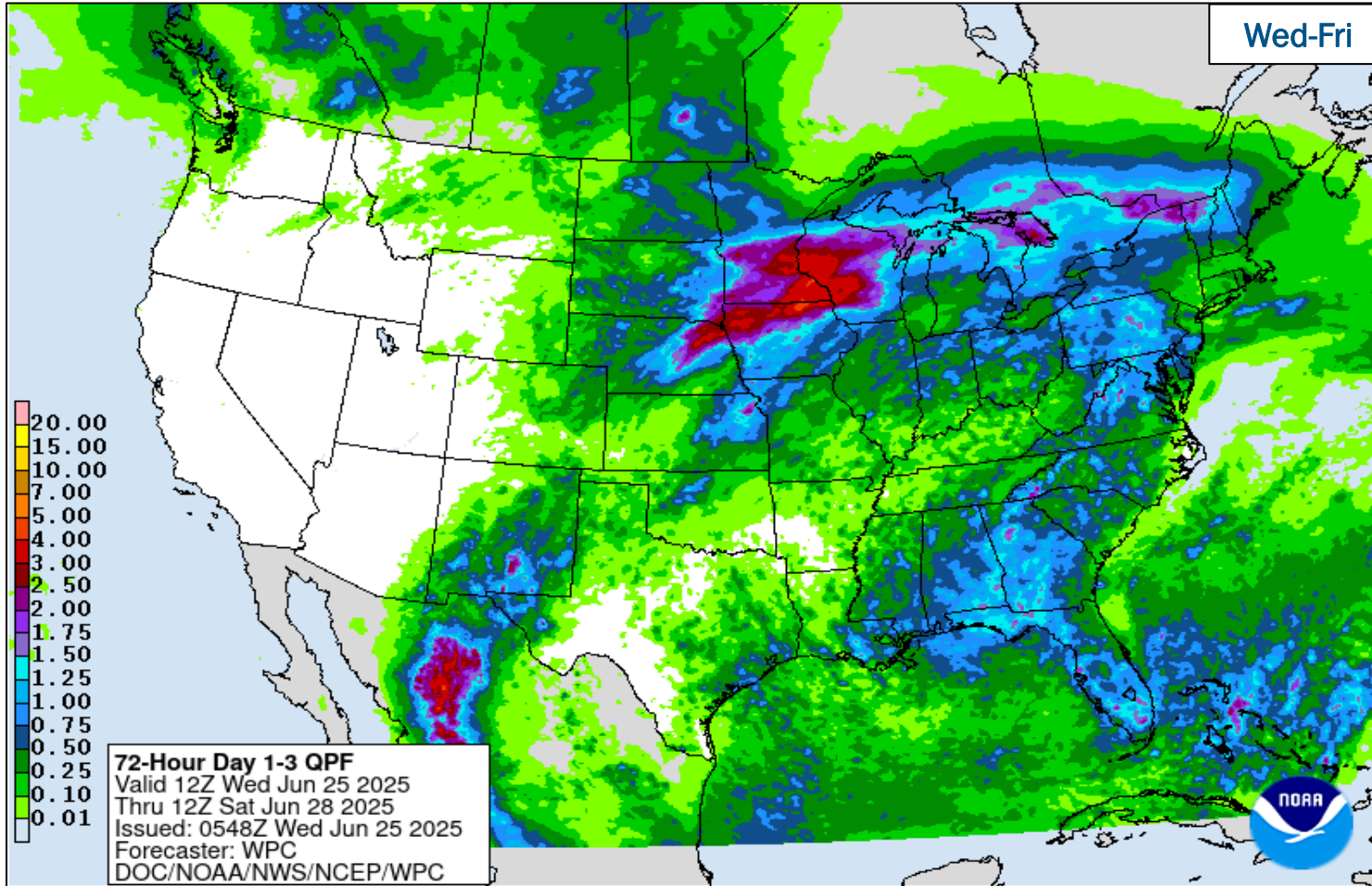
# Severe Weather Outlook



FEMA

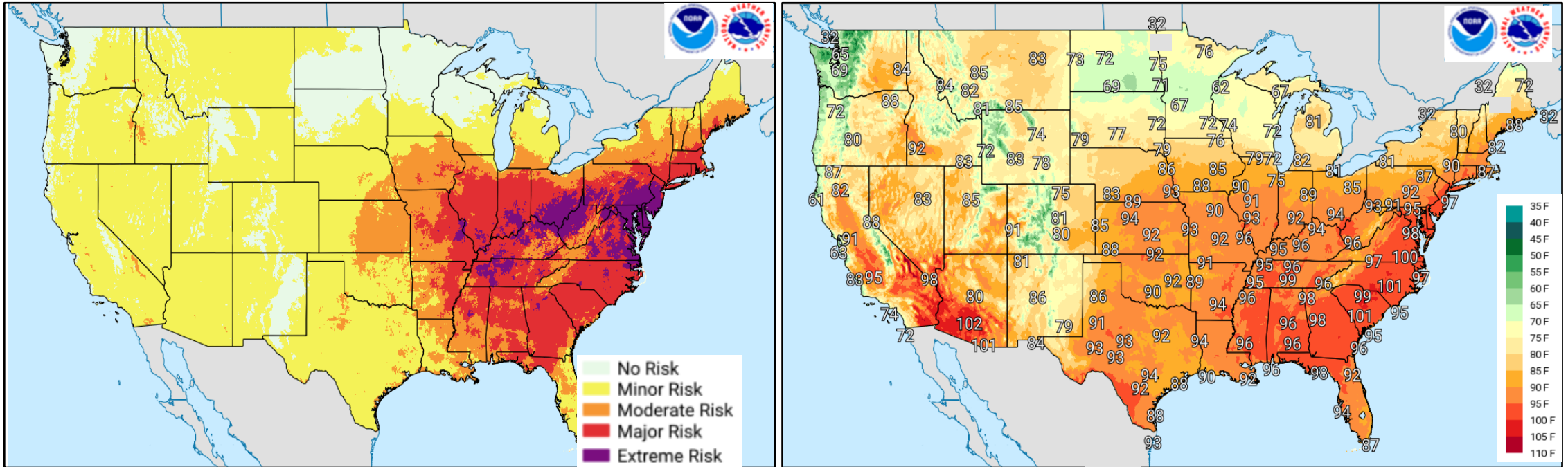
National Watch Center

# Precipitation & Excessive Rainfall



**FEMA**

# Heat Risk– Jun 25



FEMA

# Wildfire Summary

Fire Name (County, ST)	FMAG #	Acres Burned	Percent Contained	Evacuations	Structures (Homes / Other)			Fatalities / Injuries
					Threatened	Damaged	Destroyed	
Bear Creek (Denali Borough, AK)	5595-FM-AK	26,047	0%	M: 100 (-633)	H: 50	H: 0	H: 6	0 / 0
				V: 0	O: 50	O: 0	O: 6	
Himalaya Road (Fairbanks North Star Borough, AK)	5596-FM-AK	3,425 (+125)	0%	M: 150 (-350)	H: 200 (-40)	H: 0	H: 0	0 / 0
				V: 0	O: 0	O: 1	O: 0	
Desert Willow Complex (Cotton/Cotton 2) (Valencia, NM)* FINAL	5593-FM-NM	237 (+70)	40% (+40)	M: LIFTED*	H: 0 (-1,383)	H: 4 (+4)	H: 10	0 / 0
	5594-FM-NM		25% (+25)	V: 0	O: 0	O: 0	O: 0	
Trout (Grant, NM)	5588-FM-NM	47,121 (+124)	41% (+9)	M: 2,426	H: 2,185	H: 0	H: 2 (+2)	0 / 12
				V: 0	O: 2,500	O: 0	O: 5	
Forsyth (Washington, UT)	5591-FM-UT	8,229 (+1,184)	0%	M: 450	H: 300	H: 3	H: 13	0 / 0
				V: 0	O: 15	O: 1	O: 4	

\*NM Fire Info, as of Jun 24

(Evacuations: M = Mandatory / V = Voluntary; Structures: H = Homes and Mixed Commercial/Residential / O = Non-residential Commercial/Other Minor Structures)



FEMA

National Watch Center

# FEMA Common Operating Picture

**21** Joint Field Offices    **77** + **8** Major Disasters    **10** Direct Housing Missions    **14** RSF-Supported Disasters    **6** Joint Recovery Offices

Wednesday  
June 25, 2025  
8:30 a.m. ET

FEMA HQ	
NWC	NRCC
Monitoring	Steady State
FEMA REGIONS	
Watch	RRCC
Monitoring I	Rostered
Monitoring II	Rostered
Monitoring III	Rostered
Monitoring IV	Rostered
Monitoring V	Rostered
Monitoring VI	Rostered
Monitoring VII	Rostered
Monitoring VIII	Rostered
Monitoring IX	Rostered
Monitoring X	Rostered

N-IMATs	
2-5 Teams Available	
Red	AL* (Jun 22)
White	
Blue	
Gold	
HS	AL* (Jun 22)
R-IMATs	
≥7 Teams Available	
I	2
II	
III	MO (Jun 20)
IV-1	3
IV-2	
V	1
VI-1	AR (May 15)
VI-2	OK (May 27)
VII	MO (Jun 10)
VIII	AL* (Jun 22)
IX-1	CA (Jan 8)
IX-2	AL* (Jun 22)
X	AL* (Jun 22)

**Notes:**

**NRCC/RWCs/RRCCs:**

- \* IMATs are deployed for training and remain available for redeployment
- RV RWC: Staffing

**State EOCs:**

- AZ/HI/NM/OR/TX/UT/AK: Wildfires
- MO: Severe Weather
- FL/KY/TN: Previous Incidents
- MD/WV: Flooding
- KY/NM/NV: Civil Disturbance
- OK: Champions Parade

Volunteer Force	
Rostered 7,985	Deployed 4
Surge Capacity Force	
Rostered 8,488	Deployed 0

Fully Mission Capable (FMC)

Partially Mission Capable (PMC)

Not Mission Capable (NMC)

Deployed

REGIONAL BREAKDOWN			
	JFO	DR	EM JRO
I	2	6	0 0
II	0	0	0 2
III	2	8	1 0
IV	6	26	7 1
V	0	0	0 0
VI	4	10	0 3
VII	4	21	0 0
VIII	1	1	0 0
IX	2	5	0 0
X	0	0	0 0

**Himalaya Road**  
**Bear Creek**  
Alaska

**Flash and Urban Flooding**  
**Commonwealth of Northern Mariana Islands**

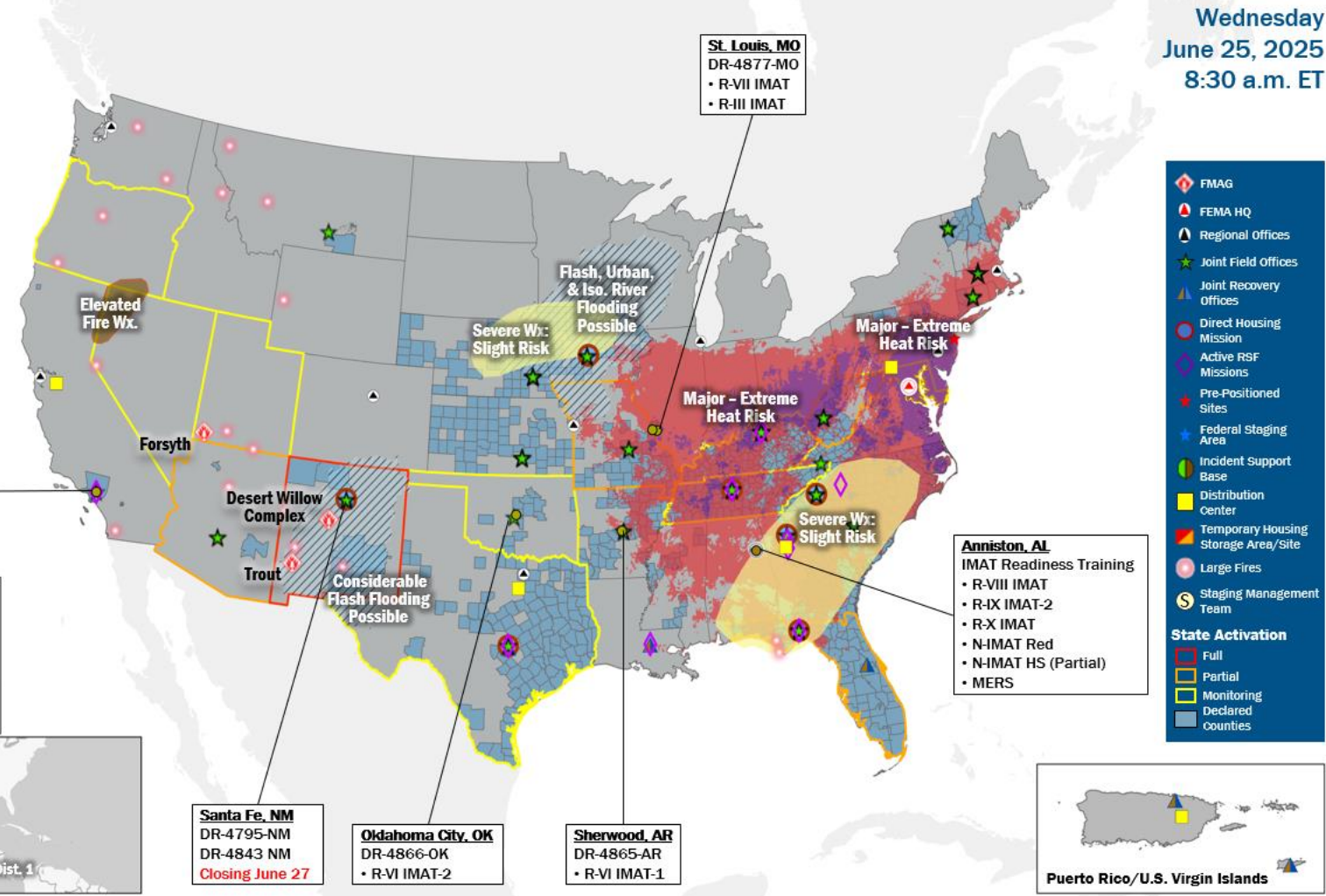
**Flash and Urban Flooding**  
Guam

**American Samoa**

**Pasadena, CA**  
DR-4856-CA  
• R-IX IMAT-1

**Hawaii**

**American Samoa**  
Dist. 1



**Legend:**

- FMAG
- FEMA HQ
- Regional Offices
- Joint Field Offices
- Joint Recovery Offices
- Direct Housing Mission
- Active RSF Missions
- Pre-Positioned Sites
- Federal Staging Area
- Incident Support Base
- Distribution Center
- Temporary Housing Storage Area/Site
- Large Fires
- Staging Management Team

**State Activation:**

- Full
- Partial
- Monitoring
- Declared
- Counties

## IM Workforce

12,547 (+3) Assigned  
4,658 (-18) Unavailable  
6,185 (+50) Deployed

---

14% / 1,704 (-35) Available

## IM Cadre Availability

Alternative Dispute Resolution: 15% (5/33); Civil Rights: 15% (23/149); Disaster Field Training Operations: 19% (13/68); Disability Integration: 7% (2/28); Disaster Survivor Assistance: 12% (135/1,111); External Affairs: 10% (32/336); Environmental Planning and Historic Preservation: 8% (55/722); Field Leadership: 7% (9/137); Financial Management: 15% (29/194); Hazard Mitigation: 7% (60/877); Human Resources: 11% (19/170); Individual Assistance: 12% (296/2,466); Interagency Recovery Coordination: 19% (48/257); Information Technology: 11% (70/635); Logistics: 16% (248/1,596); Operations: 10% (40/390); Public Assistance: 11% (227/2,146); Planning: 6% (24/394); Safety: 6% (6/95); Security: 12% (14/116)

20 Cadres ≤ 25% Availability

**MERS**  
≥ 66%

33 Assigned  
3 Unavailable  
0 Deployed

---

30 Available

**US&R**  
≥ 66%

28 Assigned  
0 Unavailable  
0 Deployed

---

28 Available

**FCO**  
≤ 1 Type I

42 Assigned  
1 Unavailable  
34 (20 FCOR) Deployed

---

7 Available

# Joint Preliminary Damage Assessments

Region	State / Location	Incident	IA	Number of Counties		Start - End
			PA	Requested	Complete	
VII	KS	Severe Storms & Flooding June 14, 2025	IA	N/A	N/A	N/A
			PA	13	0	TBD - TBD



**FEMA**

# Declaration Requests in Process – 8

State / Tribe / Territory – Incident Description	Type	IA	PA	HM	Requested
MI – Severe Winter Storm	DR	X	X	X	May 16
OR – Severe Storms, Flooding , Landslides, Mudslides	DR	X	X	X	May 19
IN – Severe Storms, Straight-line Winds, Tornadoes, and Flooding	DR	X	X	X	May 28
KY – Severe Winter Storm (Appeal)	DR		X	X	Jun 4
MD – Severe Storms and Flooding	DR		X	X	Jun 11
KS – Severe Storms, Straight-line Winds, Tornadoes, and Flooding	DR		X	X	Jun 17
WV - Severe Storms, Straight-line Winds, Landslides, and Flooding	EM		X		Jun 20
WV - Severe Storms, Straight-line Winds, Landslides, and Flooding	DR	X		X	Jun 20



**FEMA**

# Declaration Amendments

Declaration	Number	Issued	Action
FEMA-4873-DR-AR	1	Jun 24	Adds 1 county for Individual Assistance and 3 counties for Public Assistance
FEMA-4867-DR-MO	1	Jun 24	Adds 1 county for Public Assistance



**FEMA**



# FEMA

Helping people before, during, and after disasters.



*Scan to subscribe to this briefing.*