

FEMA National Watch Center

Daily Operations Briefing

Sunday, June 25, 2023

8:30 a.m. ET



FEMA

National Current Ops / Monitoring

New Significant Incidents / Ongoing Ops

- No significant incidents /ops

Hazard Monitoring

- Severe thunderstorms – Southern Plains and Lower Mississippi Valley to Great Lakes
- Tropical Activity:
 - Atlantic: Tropical Storm Cindy
 - Eastern Pacific: Disturbance 1: High (80%); Disturbance 2: Medium (50%)

Disaster Declaration Activity

- No new declaration activity

Event Monitoring

- No significant events

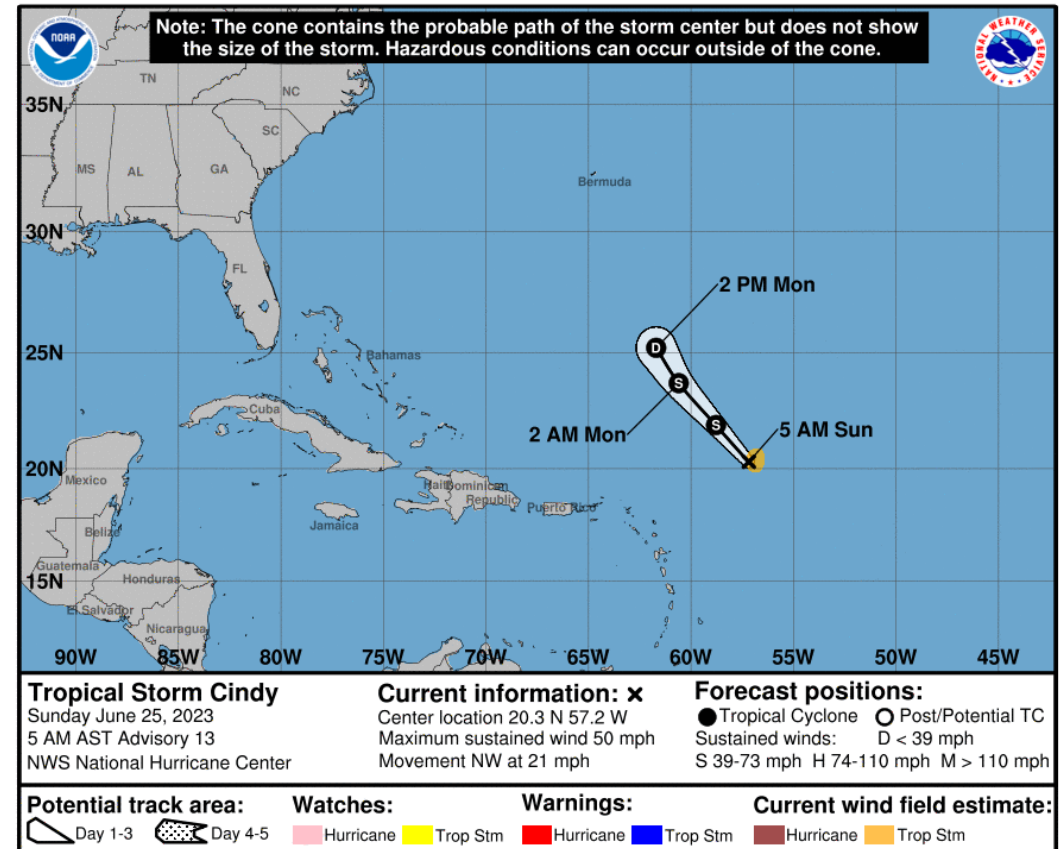


FEMA

Tropical Storm Cindy – Atlantic

Tropical Storm Cindy. (Advisory #13 as of 5:00 a.m. ET)

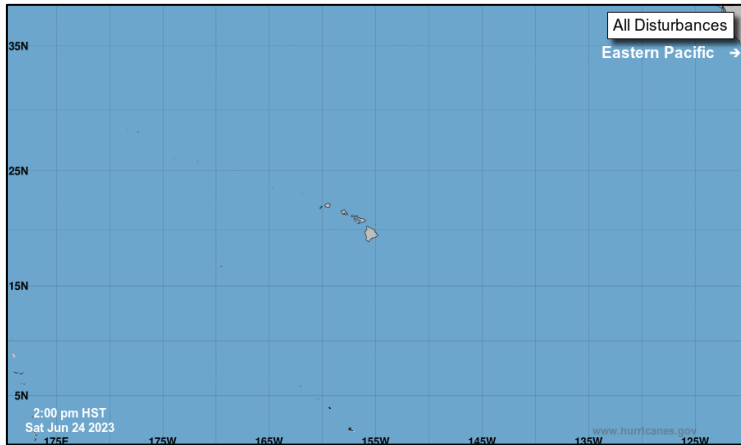
- 430 miles NE of the Lesser Antilles
- Maximum sustained winds 50 mph
- Moving NW at 21 mph
- Some weakening is forecast during the next 48 hours; could degenerate into a trough of low pressure by Tuesday
- Tropical storm force winds extend 60 miles



FEMA

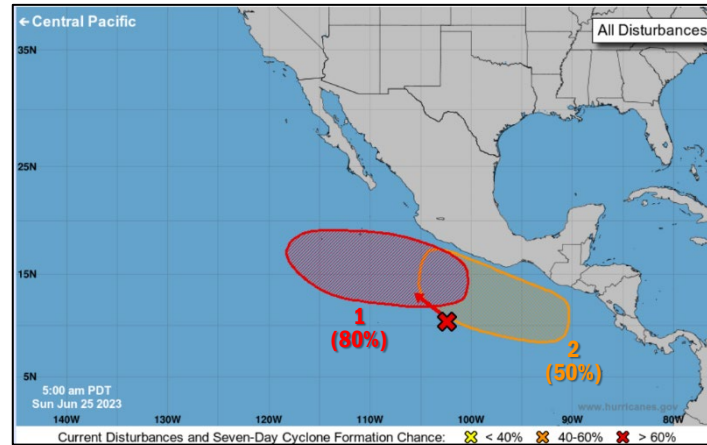
Tropical Outlook – Seven Day

Central Pacific



- No new tropical cyclones are expected during the next seven days

Eastern Pacific



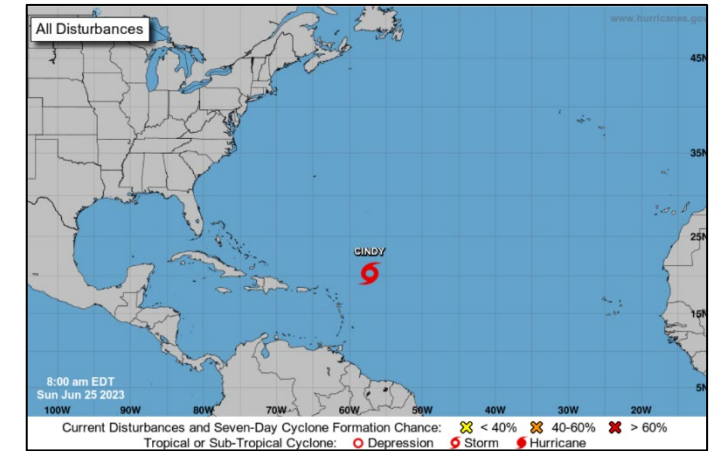
Disturbance 1 (As of 8:00 a.m. ET)

- Located several hundred miles S of the southwestern coast of Mexico
- Moving WNW
- Tropical depression is likely to form during the middle part of this week
- Formation chance – 48-hour: Low (20%); 7-day: High (80%)

Disturbance 2 (as of 8:00 a.m. ET)

- Area of low pressure forecast to form early next week several hundred miles south of El Salvador, Guatemala, and southern Mexico
- Moving slowly WNW
- Tropical depression could form during the middle to latter part of this week
- Formation chance – 48-hour: Low (near 0%); 7-day: Medium (50%)

Atlantic



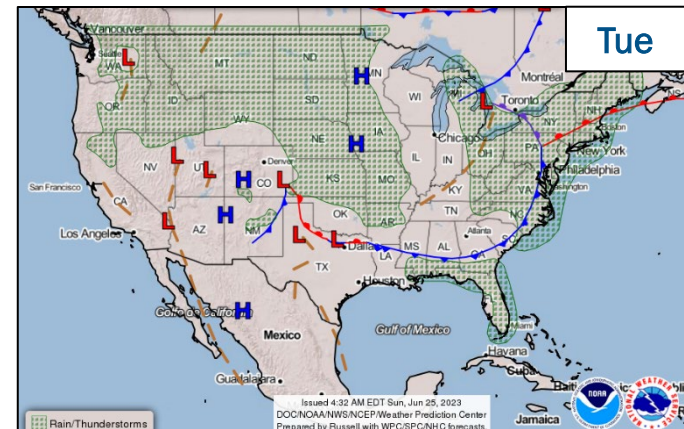
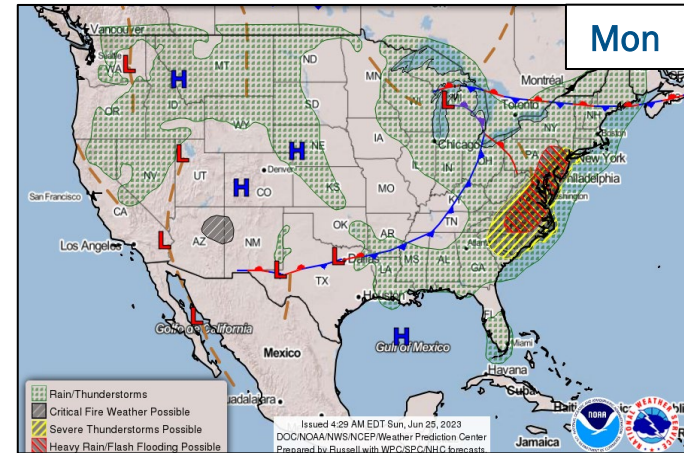
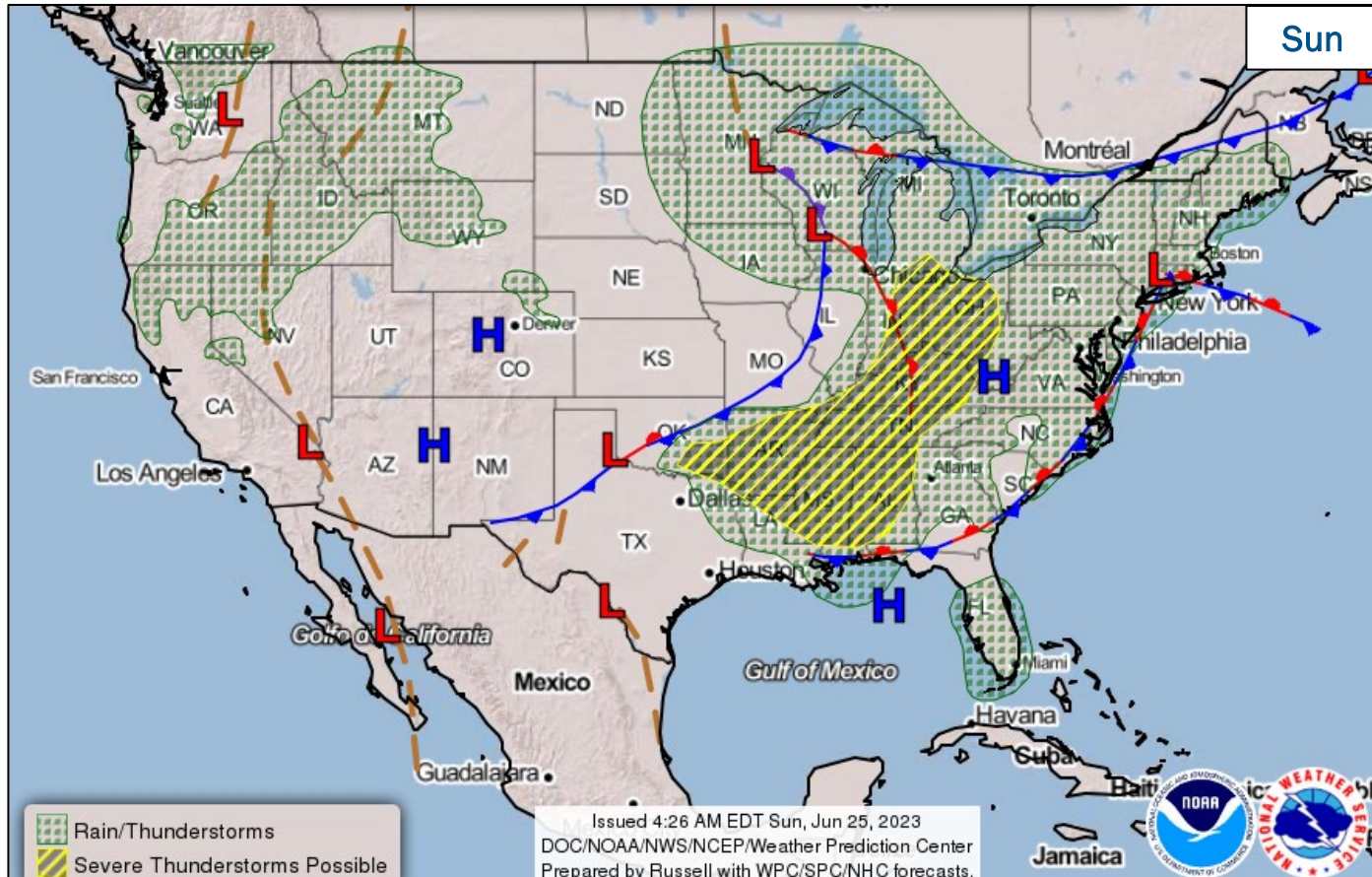
Tropical Storm Cindy (Advisory #13 as of 5:00 a.m. ET)

- See previous slide



FEMA

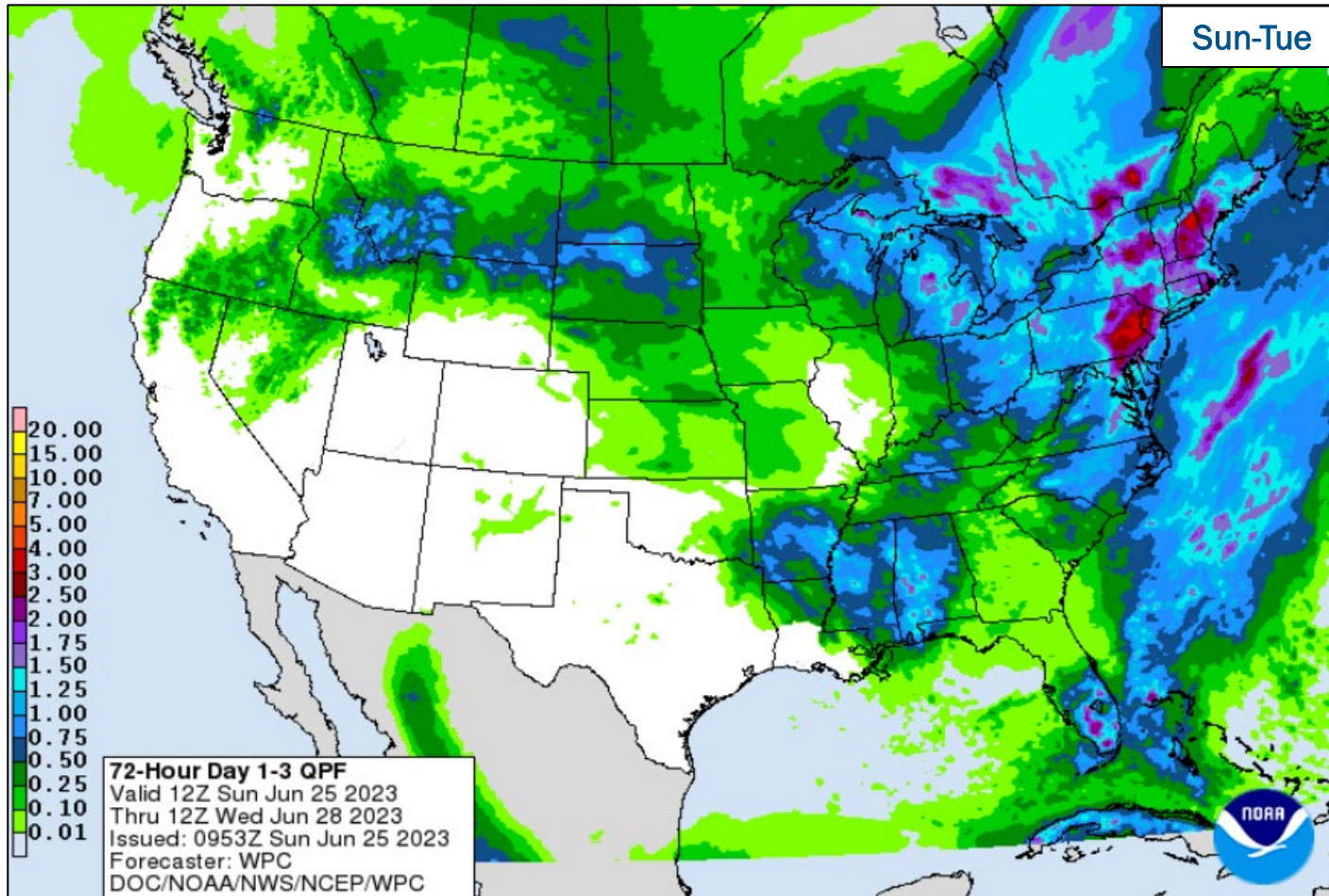
National Weather Forecast



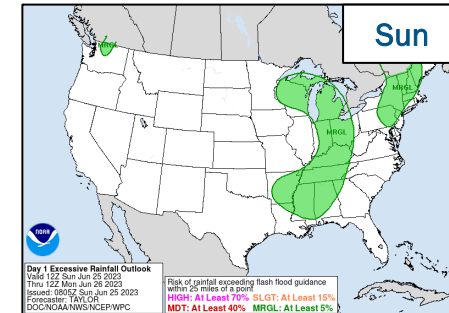
FEMA

National Watch Center

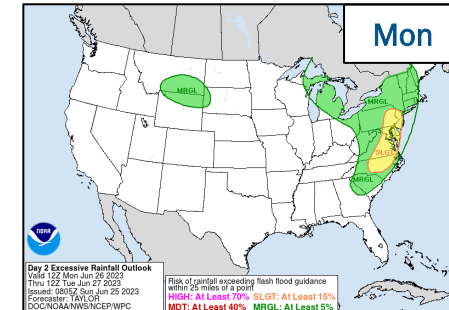
Precipitation & Excessive Rainfall



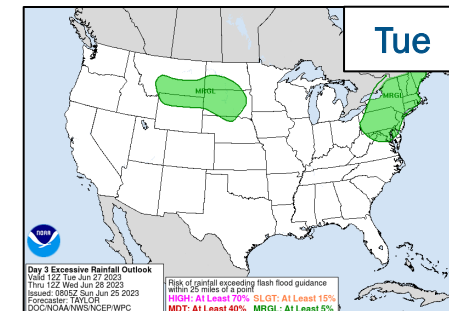
Sun-Tue



Sun



Mon



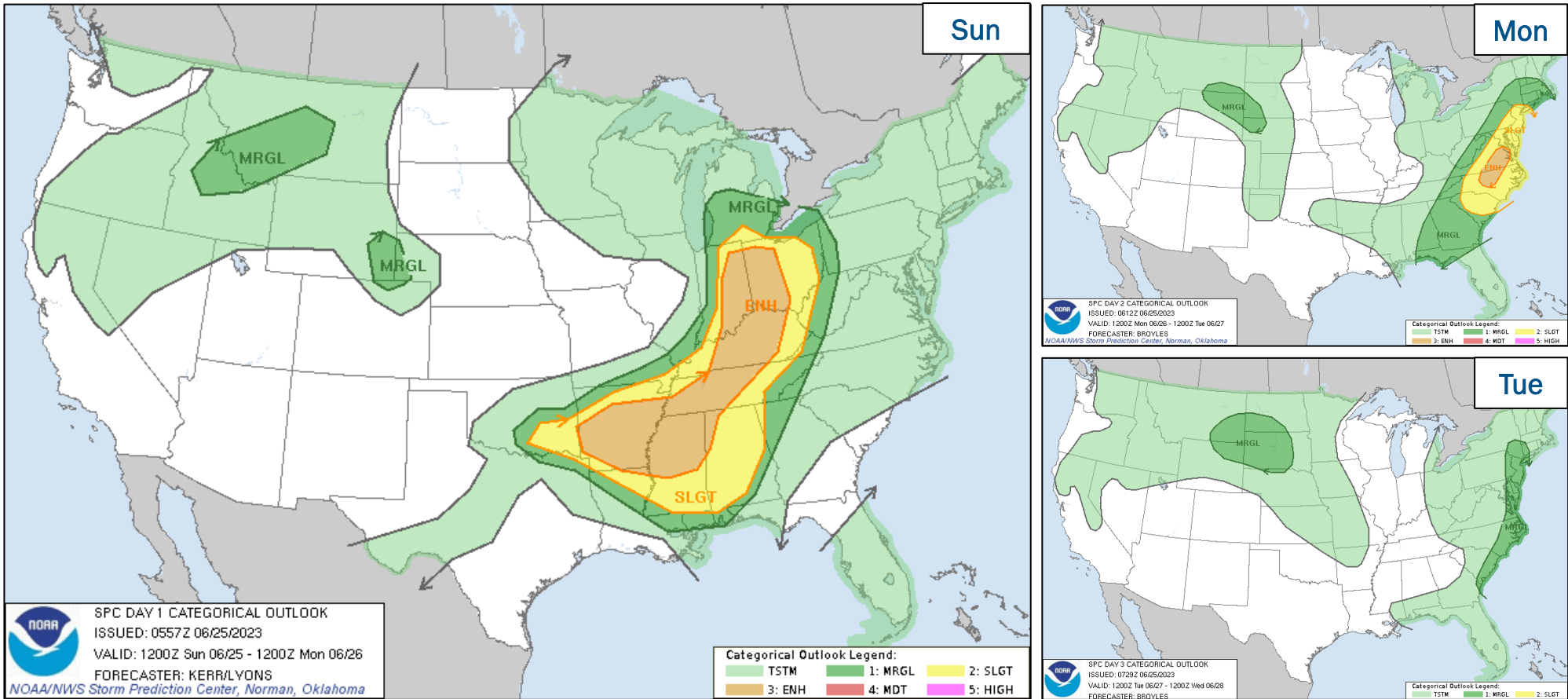
Tue



FEMA

National Watch Center

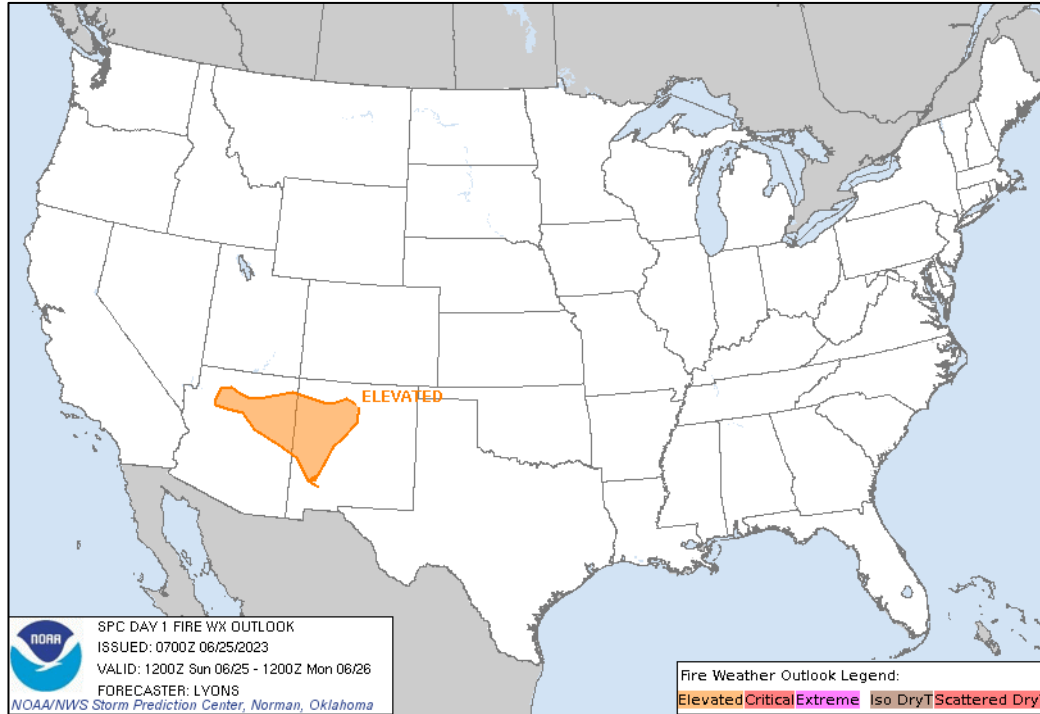
Severe Weather Outlook



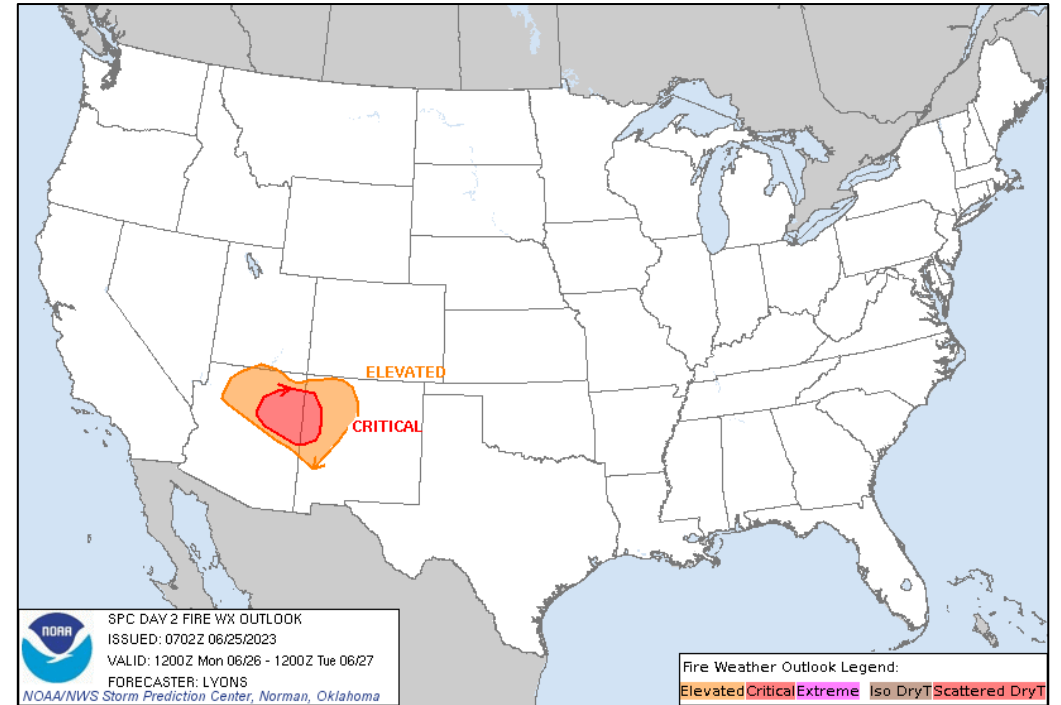
FEMA

National Watch Center

Fire Weather Outlook



Today



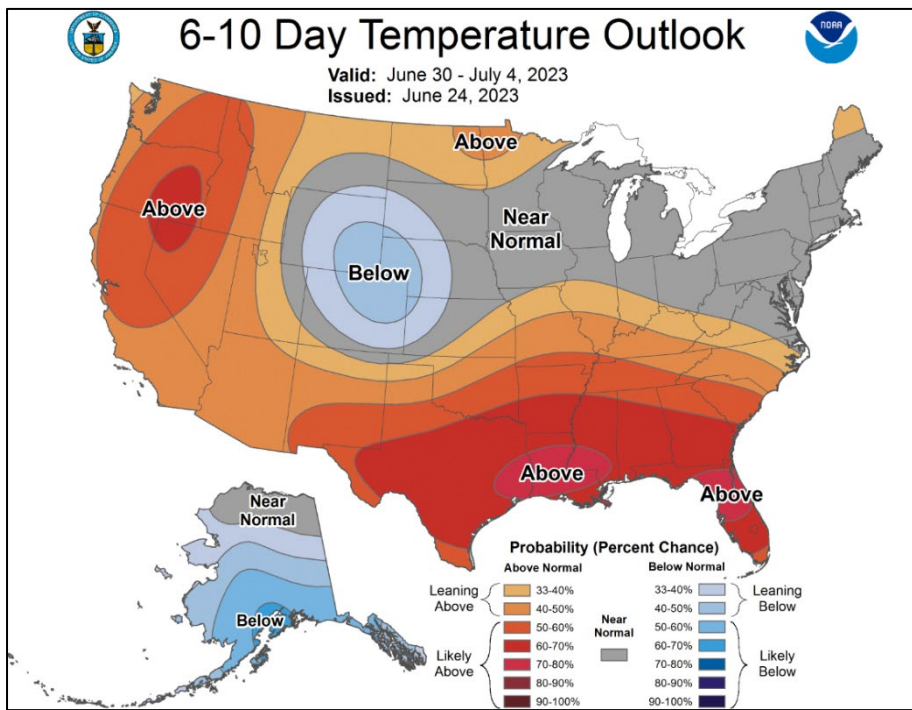
Tomorrow



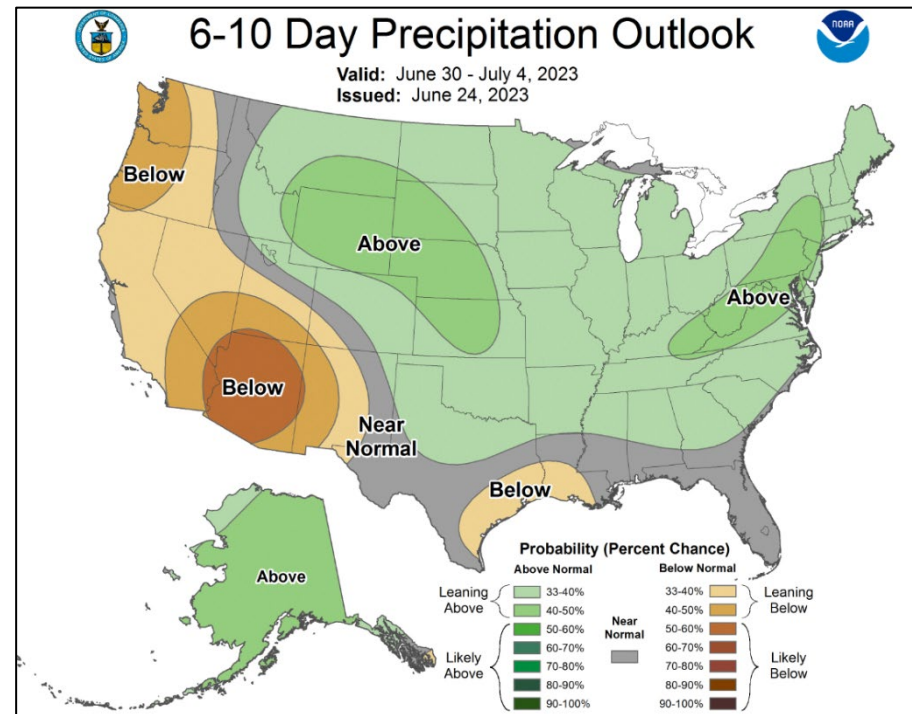
FEMA

National Watch Center

Long Range Outlooks – Jun 30-Jul 4



6-10 Day Temperature Probability



6-10 Day Precipitation Probability




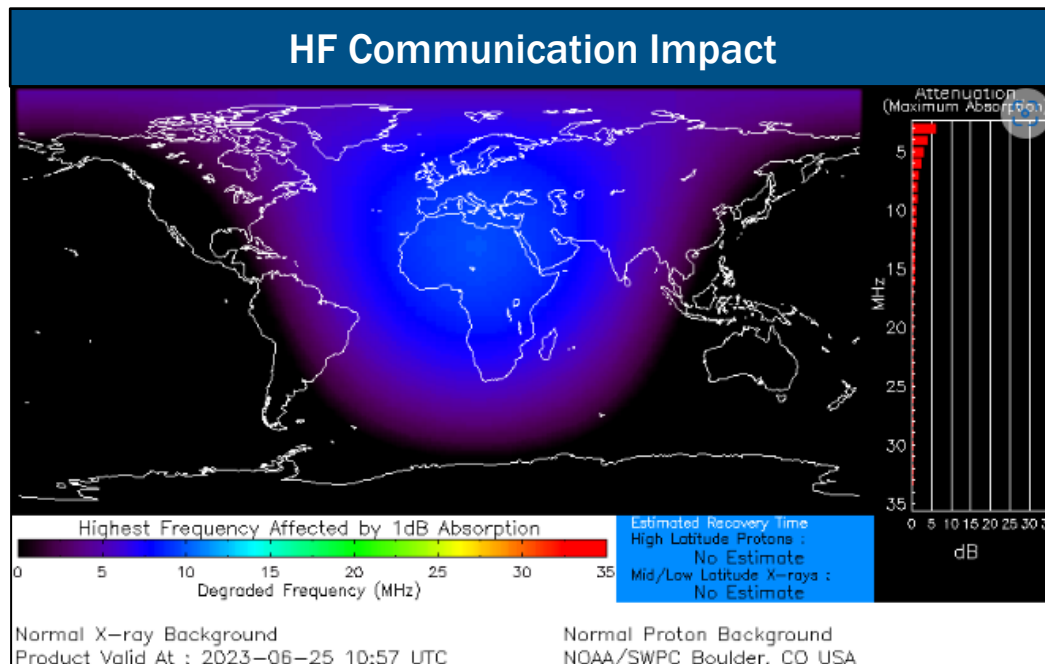
FEMA

National Watch Center

Space Weather Outlook

Minor	Space Weather Activity	Geomagnetic Storms	Solar Radiation	Radio Blackouts
Past 24 Hours	Minor	G1	None	R1
Next 24 Hours	None	None	None	None

For further information on NOAA Space Weather Scales refer to: <http://www.swpc.noaa.gov/noaa-scales-explanation>
 For further information on Sunspot Activity refer to: <https://www.swpc.noaa.gov/phenomena/sunspotssolar-cycle>



FEMA

FEMA Common Operating Picture

17 + 7
Joint Field Offices
Virtual Joint Field Offices

63 + 3
Major Disasters
Emergency Declarations

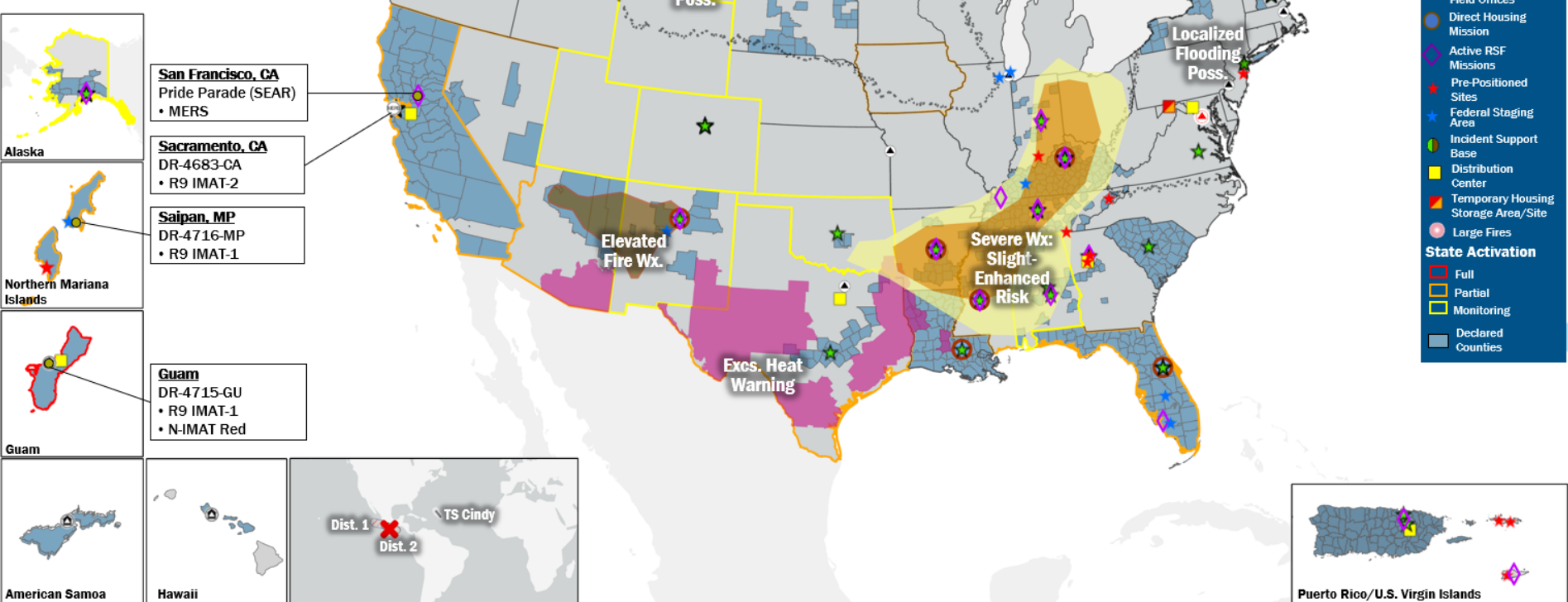
8 Direct Housing Missions
14 RSF-Supported Disasters

Sunday
June 25, 2023
8:30 a.m. ET

FEMA HQ	
NWC	NRCC
Monitoring	Rostered
FEMA REGIONS	
Watch	RRCC
Monitoring	I Rostered
Monitoring	II Rostered
Monitoring	III Rostered
Monitoring	IV Rostered
Monitoring	V Rostered
Monitoring	VI Rostered
Enhanced	VIII Rostered
Monitoring	IX Rostered
Monitoring	X Rostered
Notes:	
RWC/RRCC: - RVIII: Flooding (Day Shift)	State EOCs: - AL/MS/OK/TX/WY: Severe Weather - FL: TC Ian - NM: Bum Scar Flooding - AK/CA/IA/MT/NV/UT: Flooding - CO: Avian Influenza, Public Health Support, and Suncor Refinery - AZ/CO: SW Border Coordination - GU/MP: Typhoon Mawar
Surge Capacity Force	
Rostered 7,236	Deployed 0

N-IMATs	
2-5 Teams Available	
Red	GU
White	
Blue	Demobilizing
Gold	
HS	Training
R-IMATs	
≥ 7 Teams Available	
I	1
II	Training/Exercise
III	2
IV-1	
IV-2	
V	3
VI-1	
VI-2	Training/Exercise
VIII	Reconstituting
IX-1	Guam/CNMI
IX-2	CA
X	

REGIONAL BREAKDOWN			
	JFO/VJFO	DR	EM
I	2/0	6	0
II	1/2	3	1
III	1/0	1	0
IV	7/1	16	1
V	1/0	1	0
VI	4/1	6	0
VII	0/0	0	0
VIII	0/1	5	0
IX	0/1	16	1
X	1/1	9	0



IM Workforce

13,509 Assigned
4,480 (+47) Unavailable
5,304 (-94) Deployed

28% (+1) / 3,725 (+47) Available

IM Cadre Availability

13 Cadres ≤ 25% Availability

Civil Rights: 16% (23/142); Disability Integration: 5% (3/56); Environmental Planning and Historic Preservation: 17% (138/812); Field Leadership: 13% (17/134); Hazard Mitigation: 16% (201/1,236); Human Resources: 19% (30/160); Interagency Recovery Coordination: 19% (54/289); Logistics: 24% (356/1,493); Operations: 17% (61/351); Public Assistance: 8% (172/2,186); Planning: 9% (42/464); Safety: 9% (7/79); Security: 16% (22/140)

MERS

≥ 66%

36 Assigned
0 Unavailable
2 Deployed

34 Available

US&R

≥ 66%

28 Assigned
2 Unavailable
0 Deployed

26 Available

FCO

≤ 1 Type I

46 Assigned
10 Unavailable
33 (23 FCOR) Deployed

3 Available

Joint Preliminary Damage Assessments

Region	State / Location	Incident	IA	Number of Counties		Start - End
			PA	Requested	Complete	
I	NH	Flooding Apr 30 - May 1	IA	0	0	N/A
			PA	10	0	5/24 - TBD
VI	OK	Floods, Severe Storms, Straight-Line Winds and Tornadoes Jun 14	IA	11	0	TBD
			PA	50 (+26)	0	TBD
	TX	Severe Storms and Flooding May 27	IA	1	0	TBD
			PA	7	0	TBD
	NM	Severe Storms and Flash Flooding May 24-26	IA	0	0	N/A
			PA	2	0	TBD
VIII	WY	Flooding Jun 15	IA	1	0	6/27 - TBD
			PA	0	0	N/A



FEMA

Declaration Requests in Process – 5

State / Tribe / Territory – Incident Description	Type	IA	PA	HM	Requested
ND – Flooding	DR		X	X	Jun 2
SD – Flooding	DR		X	X	Jun 2
IA –Structural Building Collapse	EM		X		Jun 6
MI – Flooding	DR		X	X	Jun 15
IA –Structural Building Collapse	DR		X		Jun 20



FEMA



FEMA

Helping people before, during, and after disasters.



Scan to subscribe to this briefing.