

FEMA National Watch Center

Daily Operations Briefing

Friday, June 23, 2023

8:30 a.m. ET



FEMA

National Current Ops / Monitoring

New Significant Incidents / Ongoing Ops

- Tropical Storm Bret
- Tropical Storm Cindy

Hazard Monitoring

- Severe thunderstorms – the Plains
- Heavy rain and flash flooding – Northern Rockies to Northern/Central Plains; Southeast
- Critical fire weather – New Mexico
- Tropical Activity:
 - Eastern Pacific: Disturbance 1: High (80%)
 - Atlantic: Tropical Storm Bret; Tropical Storm Cindy

Disaster Declaration Activity

- No new declaration activity

Event Monitoring

- No significant events

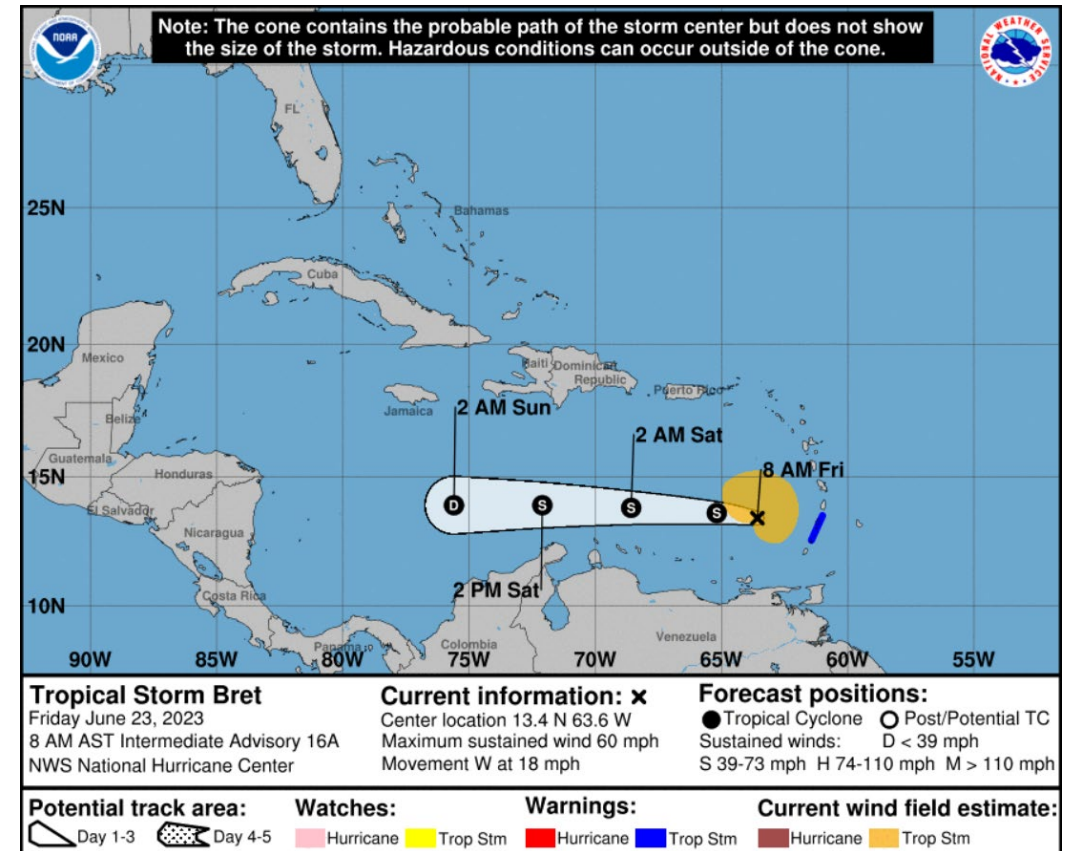


FEMA

Tropical Storm Bret – Atlantic

Tropical Storm Bret: (Advisory #16A as of 8:00 a.m. ET)

- 160 miles W of St. Vincent
- Moving W at 18 mph
- On the forecast track, the center will continue moving westward away from the Windward Islands and across the eastern and central Caribbean Sea during the next couple of days
- Maximum sustained winds 60 mph
- Tropical storm force winds extend 125 miles
- Expected to dissipate over the central Caribbean Sea by Saturday night or Sunday



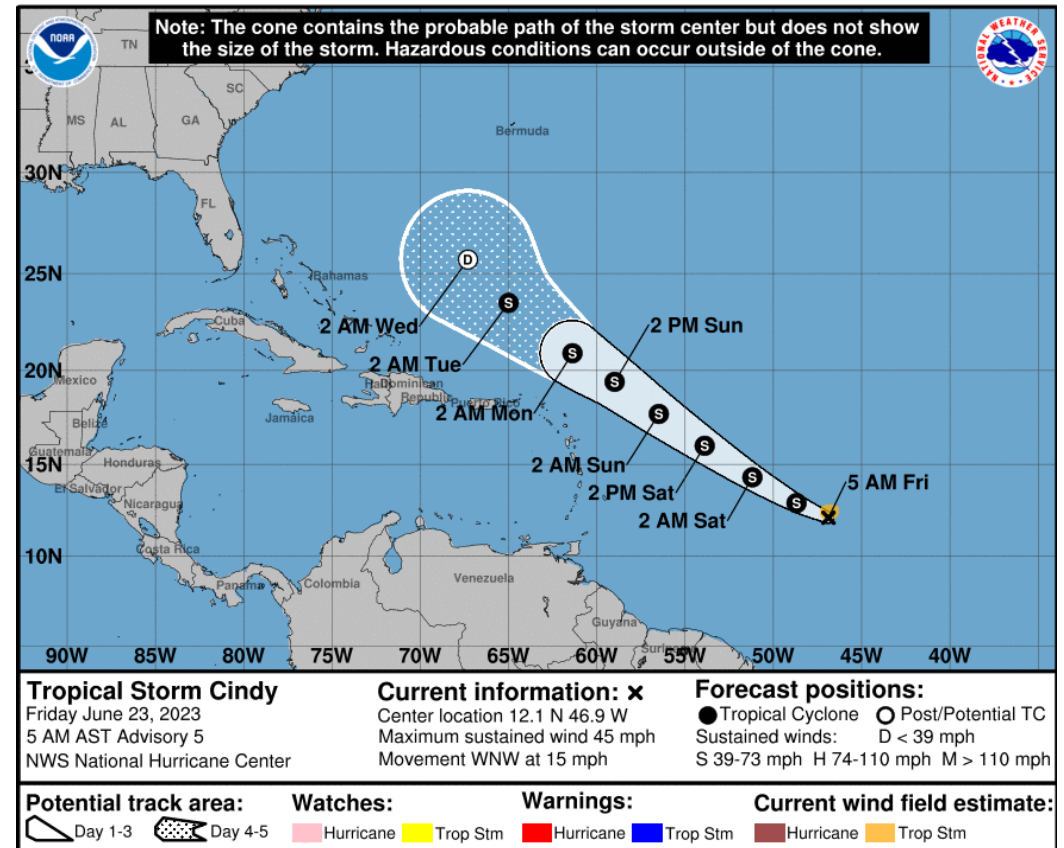
FEMA

National Watch Center

Tropical Storm Cindy – Atlantic

Tropical Storm Cindy. (Advisory #5 as of 5:00 a.m. ET)

- 990 miles E of the Lesser Antilles
- Moving WNW at 15 mph
- On the forecast track, expected to remain well east and northeast of the northern Leeward Islands through early next week
- Maximum sustained winds 45 mph
- Some strengthening forecast during the next couple of days
- Tropical storm force winds extend 60 miles

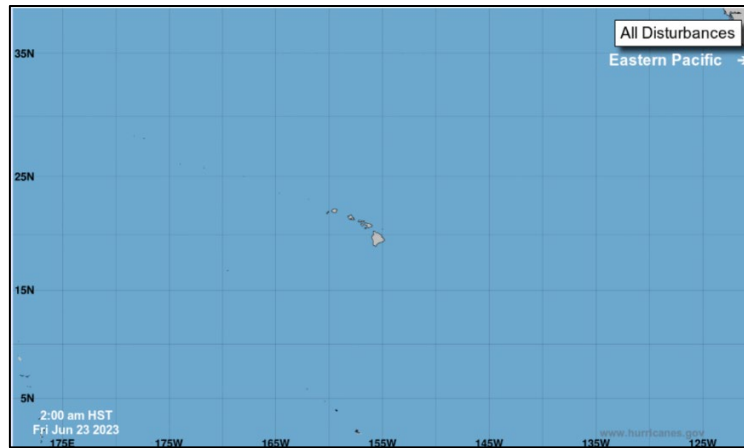


FEMA

National Watch Center

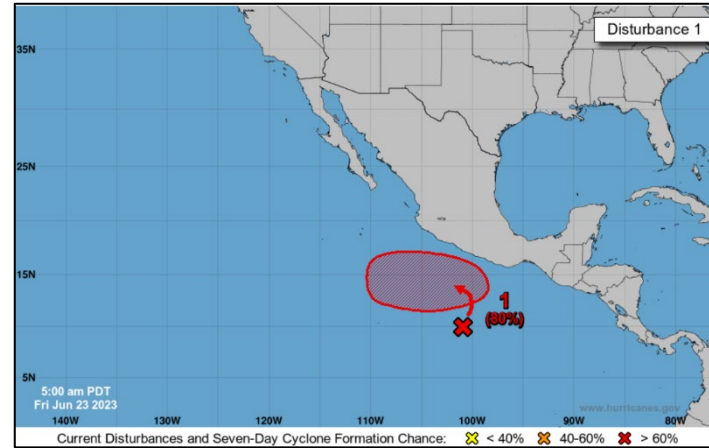
Tropical Outlook – Seven Day

Central Pacific



- No new tropical cyclones are expected during the next seven days

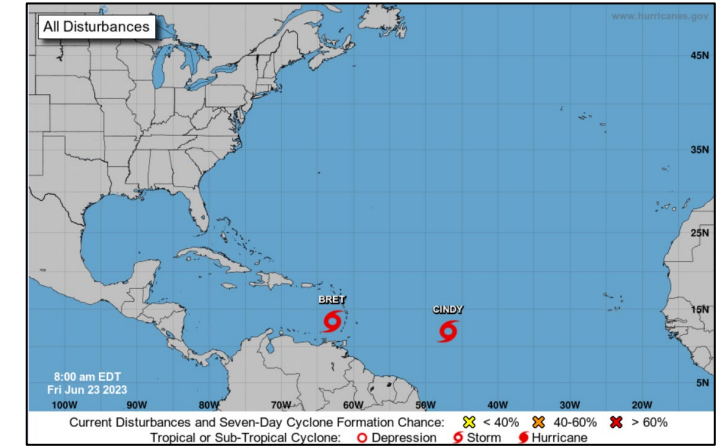
Eastern Pacific



Disturbance 1 (As of 2:00 a.m. ET)

- Area of low pressure located several hundred miles south of southern Mexico
- Moving WNW parallel to the southwestern coast of Mexico
- Tropical depression is expected to form by early next week
- Formation chance – 48-hour: Low (10%); 7-day: High (80%)

Atlantic



Tropical Storm Bret (Advisory #16 as of 8:00 a.m. ET)

- See previous slide

Tropical Storm Cindy (Advisory #5 as of 5:00 a.m. ET)

- See previous slide



FEMA

Tropical Storm Bret

Current Situation:

FEMA remains in close coordination with officials in Puerto Rico and the U.S. Virgin Islands. IMATs, logistics staging teams and other resources are deployed and available to support, if needed; however, based on the forecast tracks no direct impacts are currently expected from either Bret or Cindy.

Territorial Preparation:

- PR and USVI EOCs at Normal Operations

FEMA/Federal Preparation:

Region II:

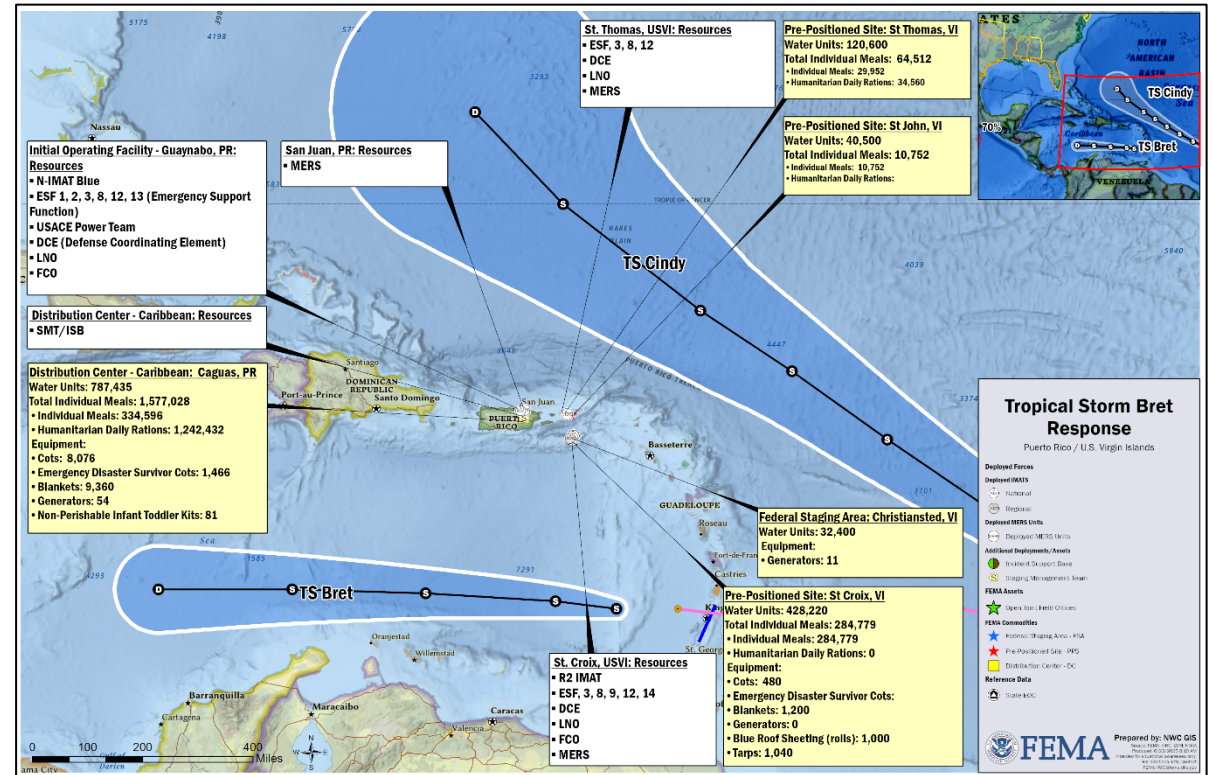
- RRCC activated with ESFs 1/2/3/8/12/13/14 and DCE, day shift only

USVI:

- Region II IMAT deployed to USVI
- LNOs, pre-designated FCOs, DCE, and ESFs 2,3,8,9,12,13, and 14 in place

PR:

- LNOs, pre-designated FCO, DCE, MERS and ESFs 1/2/3/8/12/13/14 in place
- USACE: One (1) Type 4 power team deployed



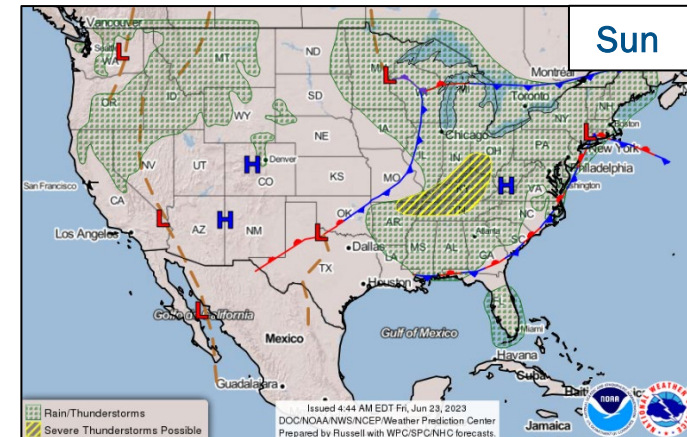
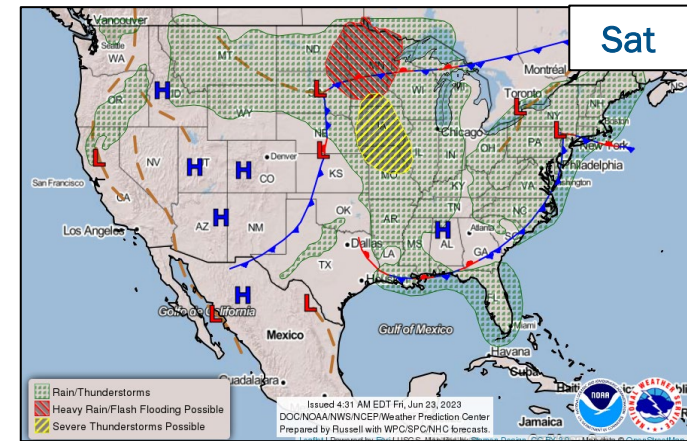
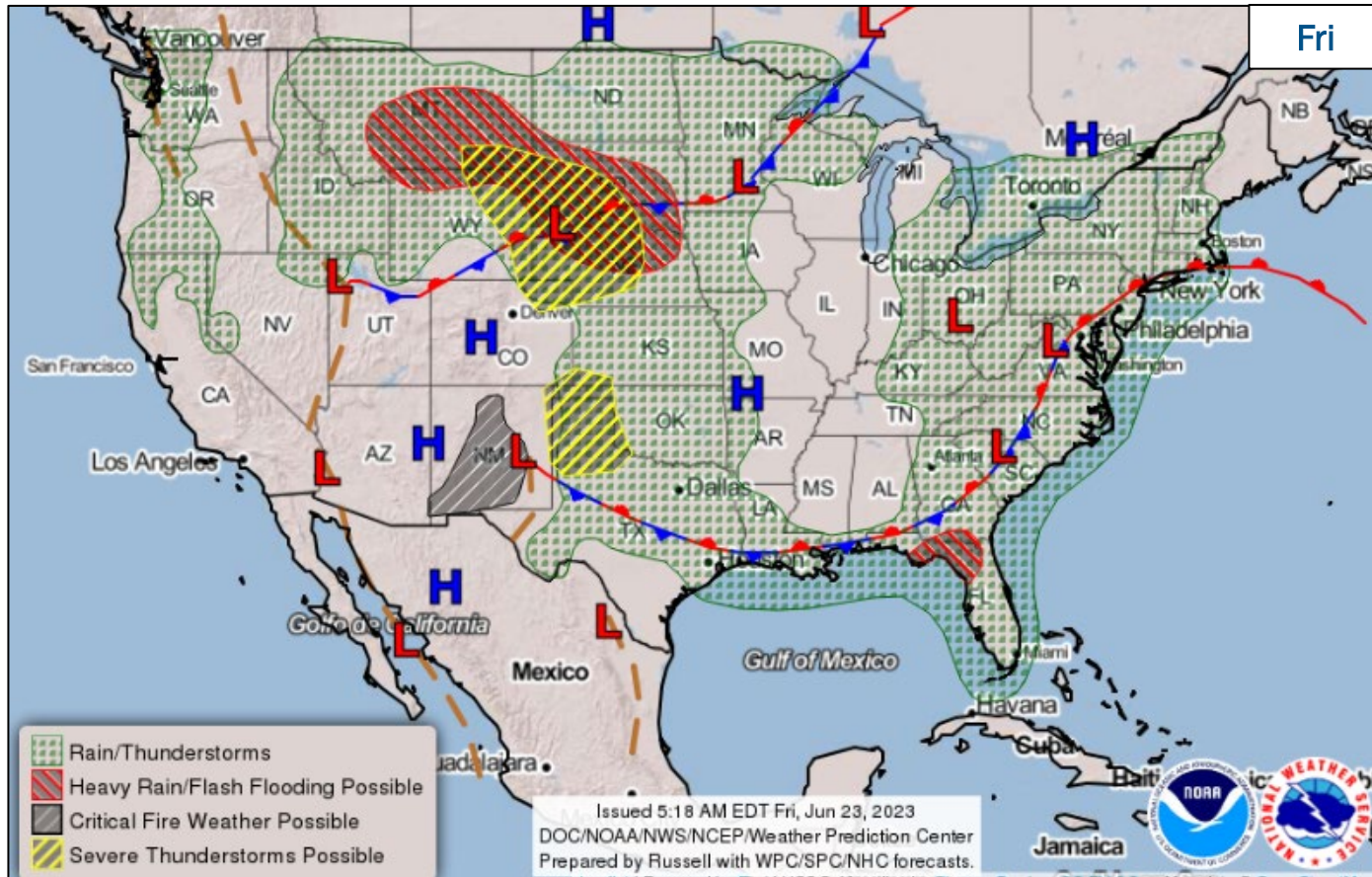
FEMA HQ:

- N-IMAT Blue deployed to PR; ISB/SMT deployed to DC Caribbean in PR
- NWC and Region II will continue to monitor; the next update will be in the 5:00 p.m. ET National Situation Report



FEMA

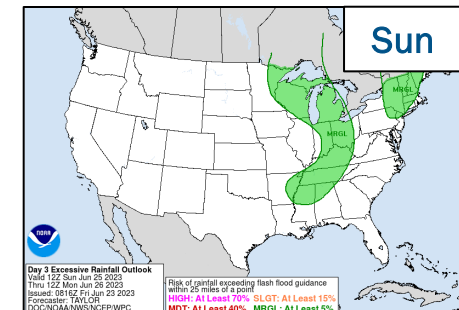
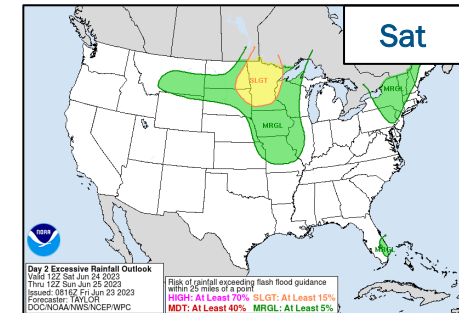
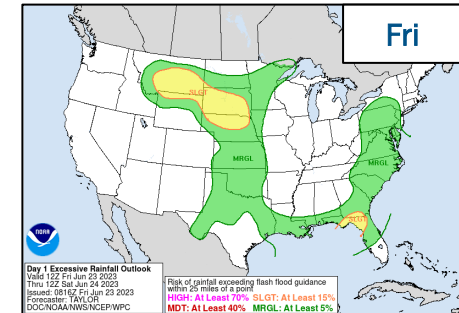
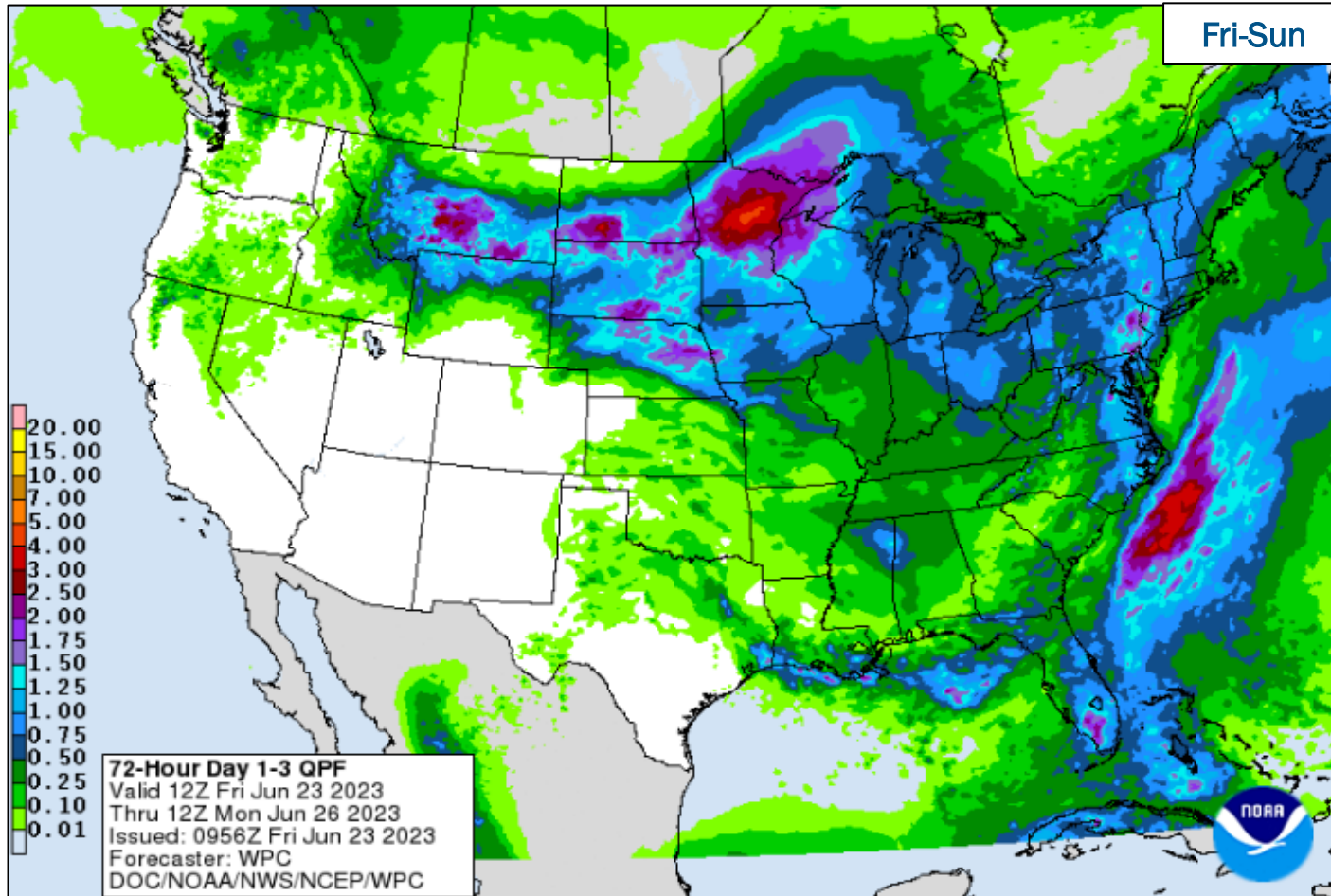
National Weather Forecast



FEMA

National Watch Center

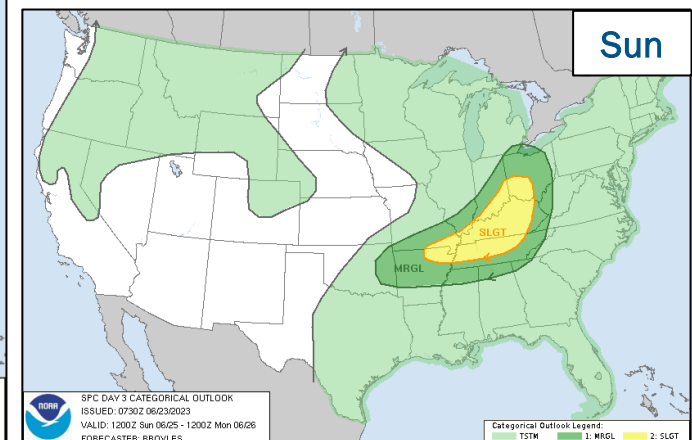
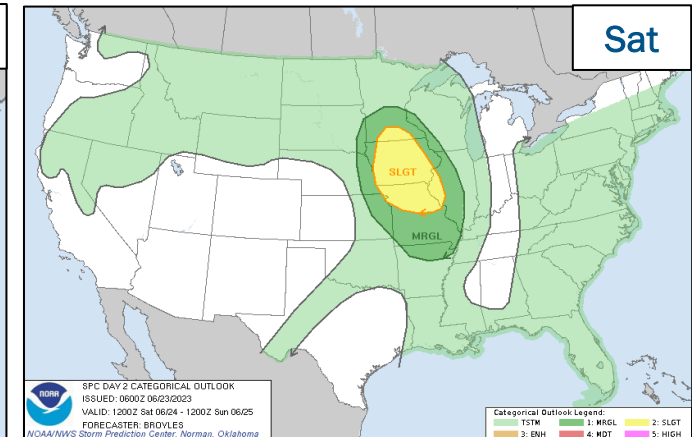
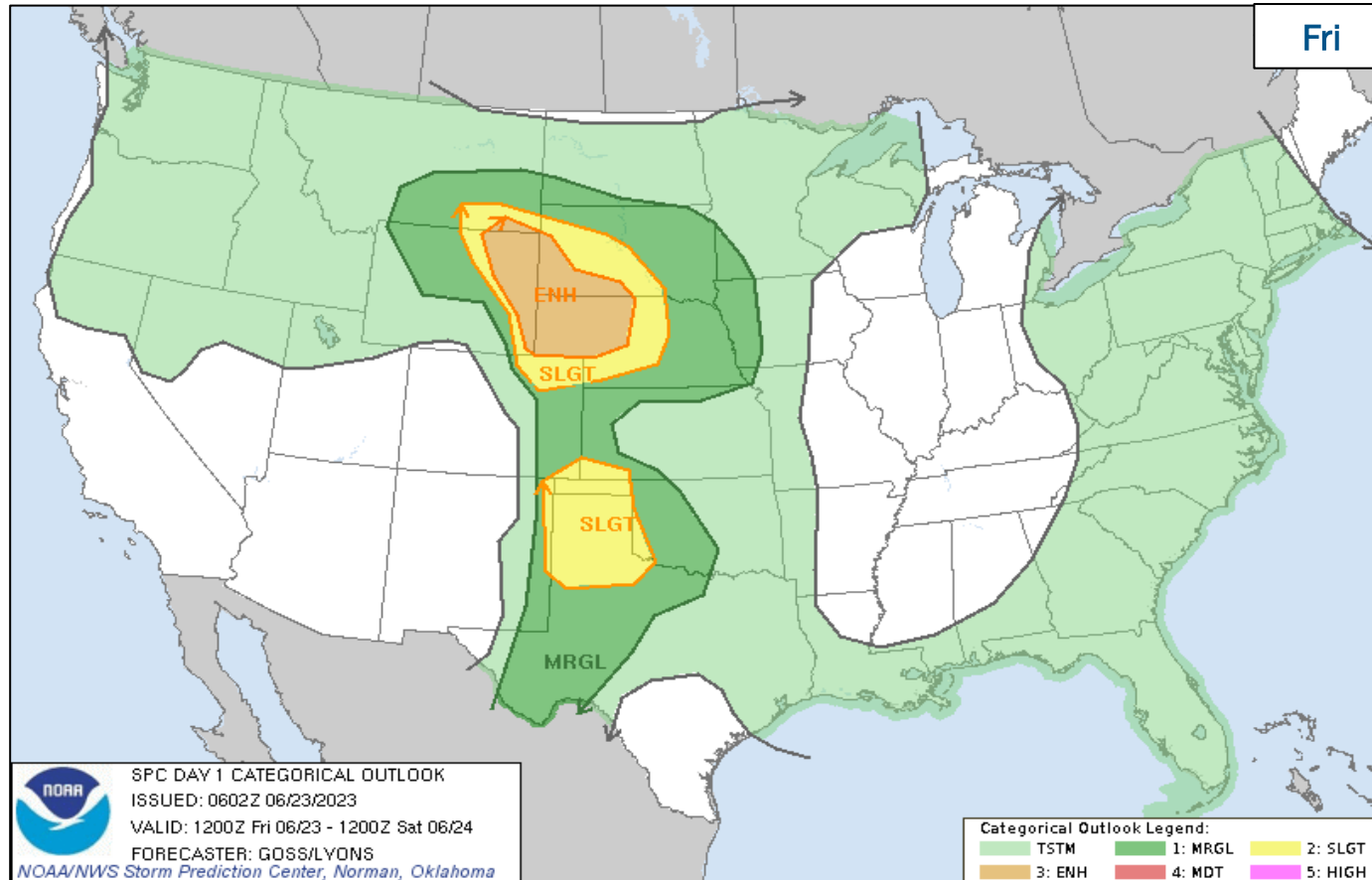
Precipitation & Excessive Rainfall



FEMA

National Watch Center

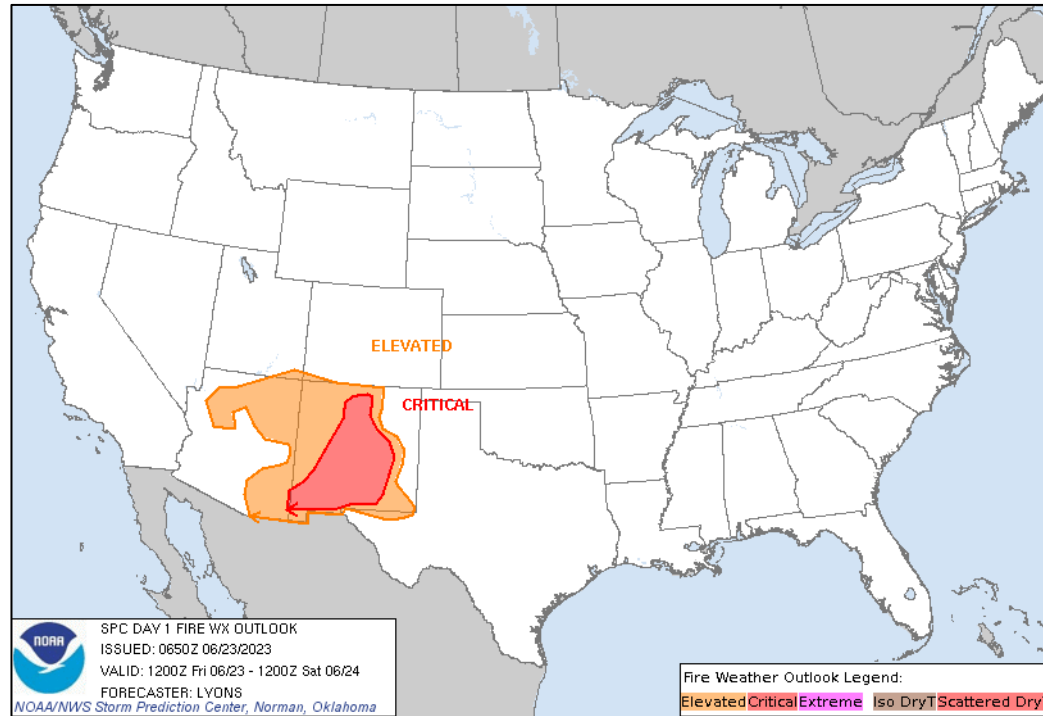
Severe Weather Outlook



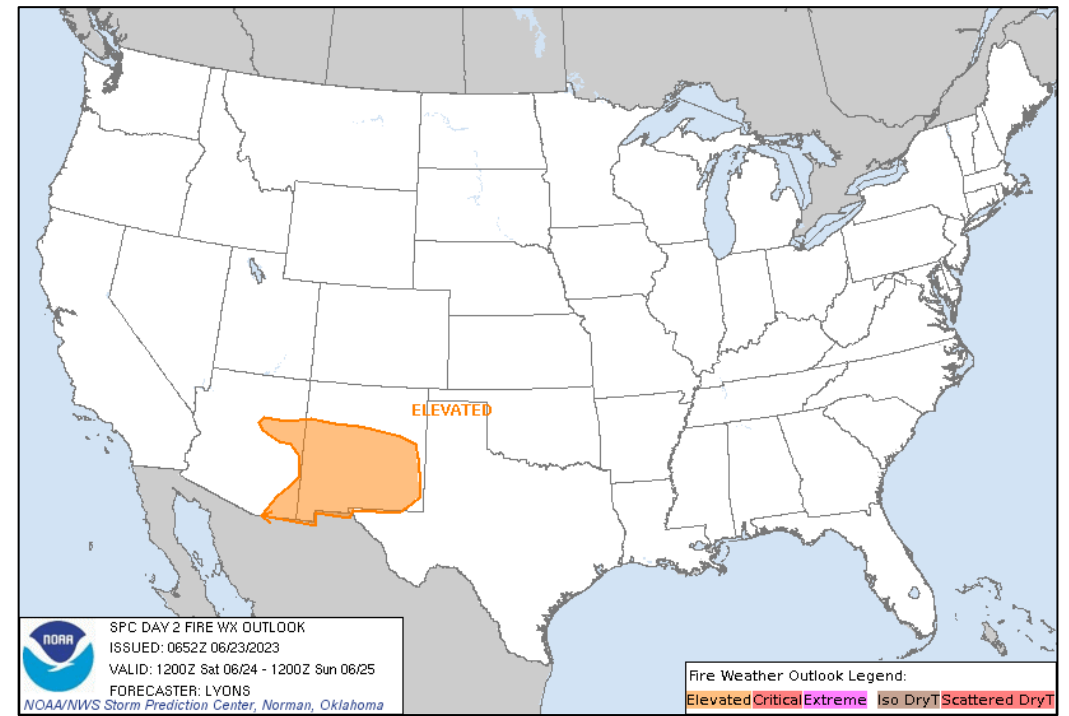
FEMA

National Watch Center

Fire Weather Outlook



Today



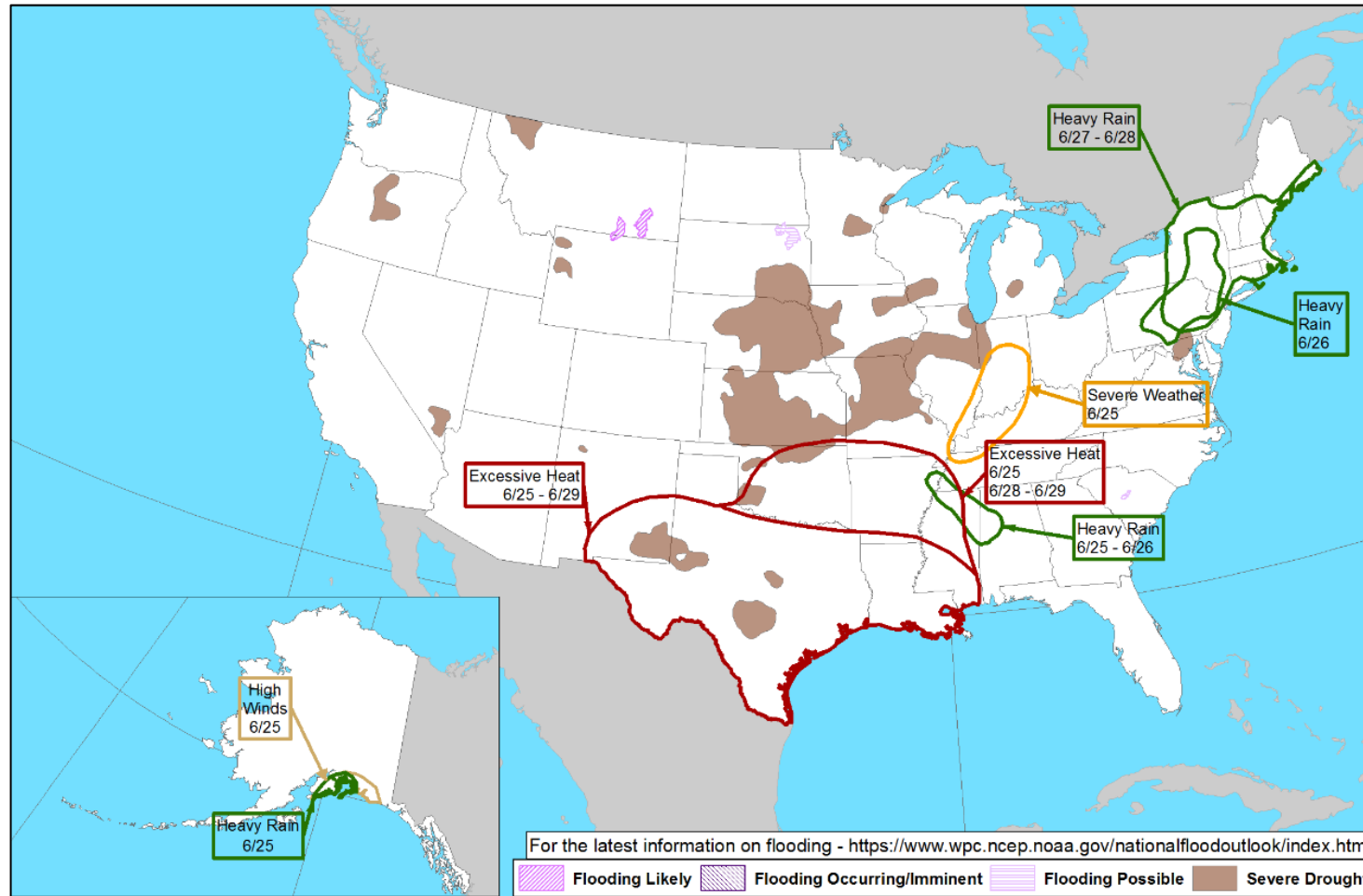
Tomorrow



FEMA

National Watch Center

Hazards Outlook – Jun 25-29

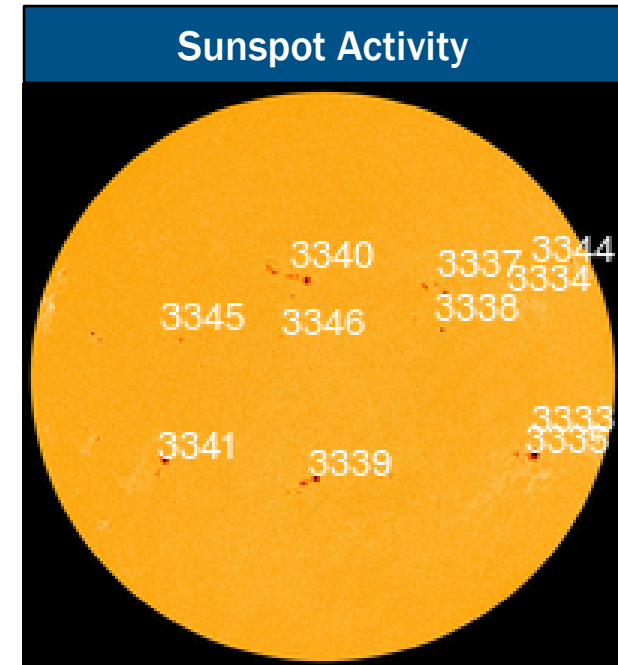
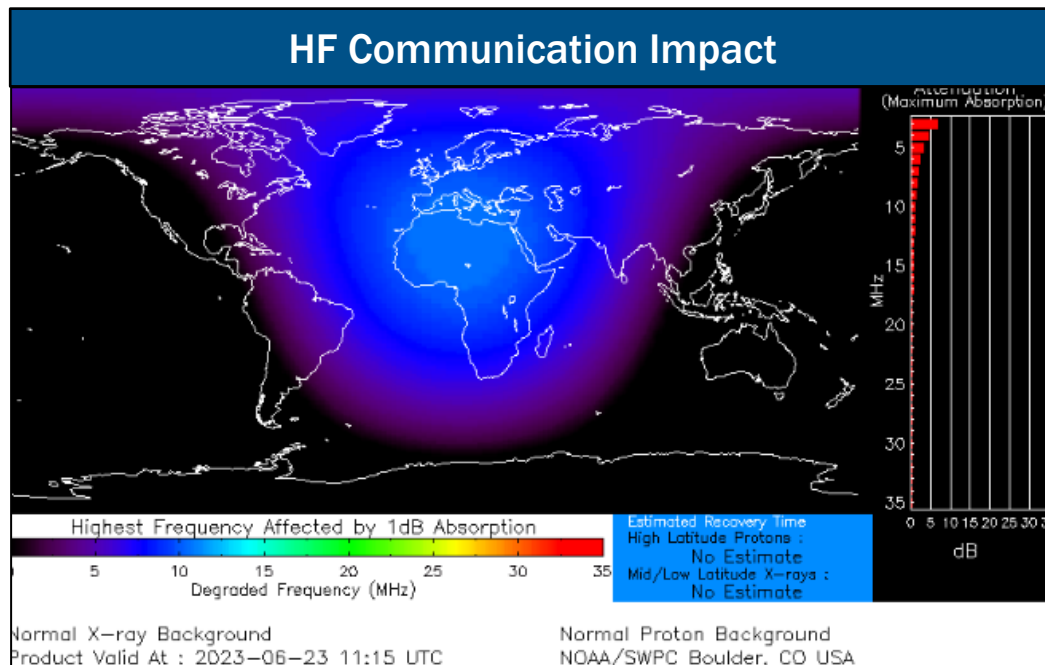


FEMA

Space Weather Outlook

Minor	Space Weather Activity	Geomagnetic Storms	Solar Radiation	Radio Blackouts
Past 24 Hours	Minor	None	None	R1
Next 24 Hours	None	None	None	None

For further information on NOAA Space Weather Scales refer to: <http://www.swpc.noaa.gov/noaa-scales-explanation>
 For further information on Sunspot Activity refer to: <https://www.swpc.noaa.gov/phenomena/sunspotssolar-cycle>



FEMA

FEMA Common Operating Picture

17 + 7
Joint Field Offices Virtual Joint Field Offices Supporting

63 + 3
Major Disasters Emergency Declarations

8 Direct Housing Missions
14 RSF-Supported Disasters

Friday
June 23, 2023
8:30 a.m. ET

FEMA HQ	
NWC	NRCC
Monitoring	Rostered
FEMA REGIONS	
Watch	RRCC
Monitoring	I Rostered
Monitoring	II Activated
Monitoring	III Rostered
Monitoring	IV Rostered
Monitoring	V Rostered
Monitoring	VI Rostered
Monitoring	VII Rostered
Enhanced	VIII Rostered
Monitoring	IX Rostered
Monitoring	X Rostered

N-IMATs	
2-5 Teams Available	
Red	GU
White	
Blue	PR
Gold	
HS	Training

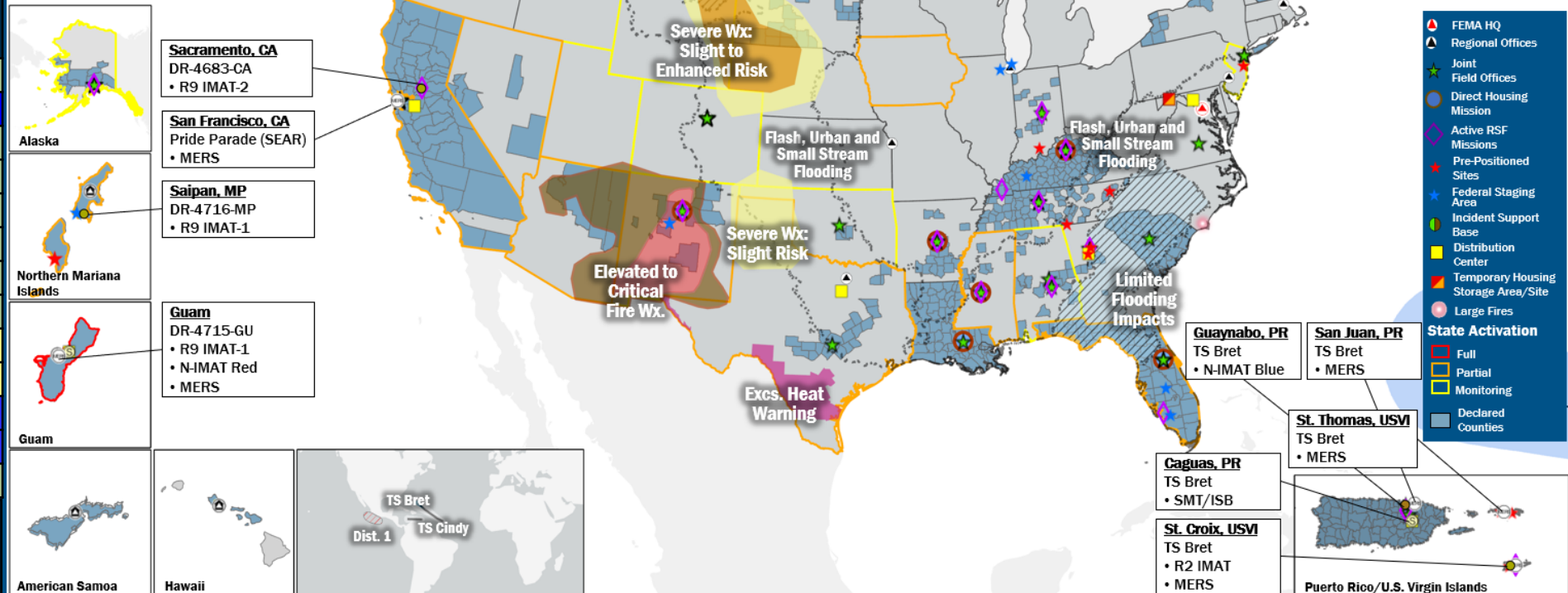
R-IMATs	
≥ 7 Teams Available	
I	1
II	USVI
III	2
IV-1	
IV-2	
V	3
VI-1	
VI-2	Training/Exercise
VIII	Reconstituting
IX-1	Guam/CNMI
IX-2	CA
X	

REGIONAL BREAKDOWN			
	JFO/VJFO	DR	EM
I	2/0	6	0
II	1/2	3	1
III	1/0	1	0
IV	7/1	16	1
V	1/0	1	0
VI	4/1	6	0
VII	0/0	0	0
VIII	0/1	5	0
IX	0/1	16	1
X	1/1	9	0

Notes:	
RWC/RRCC: - RII RRCC: TS Bret (Day Shift) - RVIII: Flooding (Day Shift)	State EOCs: - AL/MS/OK/TX: Severe Weather - FL: TC Ian - NM: Bum Scar Flooding - AK/CA/IA/MT/NV/UT: Flooding - CO: Avian Influenza, Public Health Support, and Suncor Refinery - AZ/CO: SW Border Coordination - WY: Winter Weather Impacts - GU/MP: Typhoon Mawar - AK: Severed Offshore Cable - VI: TS Bret (Virtual)

Surge Capacity Force	
Rostered 7,236	Deployed 0

Fully Mission Capable (FMC)
Partially Mission Capable (PMC)
Not Mission Capable (NMC)
Deployed



IM Workforce

13,507 (+23) Assigned
4,401 (-36) Unavailable
5,451 (+14) Deployed

27% / 3,655 (+45) Available

IM Cadre Availability

13 Cadres ≤ 25% Availability

Civil Rights: 17% (24/142); Disability Integration: 7% (4/56); Environmental Planning and Historic Preservation: 17% (137/812); Field Leadership: 11% (15/134); Hazard Mitigation: 15% (183/1,236); Human Resources: 19% (31/160); Interagency Recovery Coordination: 18% (53/289); Logistics: 23% (349/1,494); Operations: 15% (52/349); Public Assistance: 8% (174/2,186); Planning: 10% (46/463); Safety: 6% (5/79); Security: 15% (21/140)

MERS

≥ 66%
36 Assigned
0 Unavailable
2 (+1) Deployed

34 (-1) Available

US&R

≥ 66%
28 Assigned
2 Unavailable
0 Deployed

26 Available

FCO

≤ 1 Type I
46 Assigned
9 Unavailable
34 (23 FCOR) Deployed

3 Available

Joint Preliminary Damage Assessments

Region	State / Location	Incident	IA	Number of Counties		Start - End
			PA	Requested	Complete	
I	ME	Flooding Apr 30 - May 1	IA	0	0	N/A
			PA	9	9 (+5)	5/30 - 6/21
	NH	Flooding Apr 30 - May 1	IA	0	0	N/A
			PA	10	0	5/24 - TBD
V	MN	Flooding Apr 11-30	IA	0	0	N/A
			PA	34	33	5/15 - TBD
	Prairie Island Indian Community		IA	0	0	N/A
			PA	1	0	5/15 - TBD
VI	OK	Floods, Severe Storms, Straight-Line Winds and Tornadoes Jun 14	IA	11	0	6/21 - TBD
			PA	24	0	6/21 - TBD
	TX	Severe Storms and Flooding May 27	IA	0	0	N/A
			PA	7	0	6/21 - TBD
VIII	WY	Flooding Jun 15	IA	1	0	6/26 - TBD
			PA	0	0	N/A



FEMA

Declaration Requests in Process – 5

State / Tribe / Territory – Incident Description	Type	IA	PA	HM	Requested
ND – Flooding	DR		X	X	Jun 2
SD – Flooding	DR		X	X	Jun 2
IA –Structural Building Collapse	EM		X		Jun 6
MI – Flooding	DR		X	X	Jun 15
IA –Structural Building Collapse	DR		X		Jun 20



FEMA



FEMA

Helping people before, during, and after disasters.



Scan to subscribe to this briefing.