

FEMA National Watch Center

Daily Operations Briefing

Monday, June 19, 2023

8:30 a.m. ET



FEMA

National Current Ops / Monitoring

New Significant Incidents / Ongoing Ops

- Invest 92L Atlantic - Preparations

Hazard Monitoring

- Severe thunderstorms – Lower Mississippi Valley to Southeast
- Heavy rain and flash flooding – Southeast and Mid-Atlantic
- Critical fire weather – Southwest and Southern Rockies
- Tropical Activity
- Atlantic
 - Disturbance 1 (Invest 92L): High (near 100%)
 - Disturbance 2: Medium (40%)
- Eastern Pacific
 - Disturbance 1: Low (near 0%)

Disaster Declaration Activity

- No major disaster declaration activity

Event Monitoring

- No significant events



FEMA

Invest 92L Atlantic – Preparations

Current Situation:

Area of low pressure, located roughly between Africa and the Lesser Antilles, has become better organized and is close to becoming a tropical cyclone. If current trends continue, advisories could be initiated on a tropical depression later today.

Territory /Local Preparation:

- PR and USVI EOCs at Normal Operations

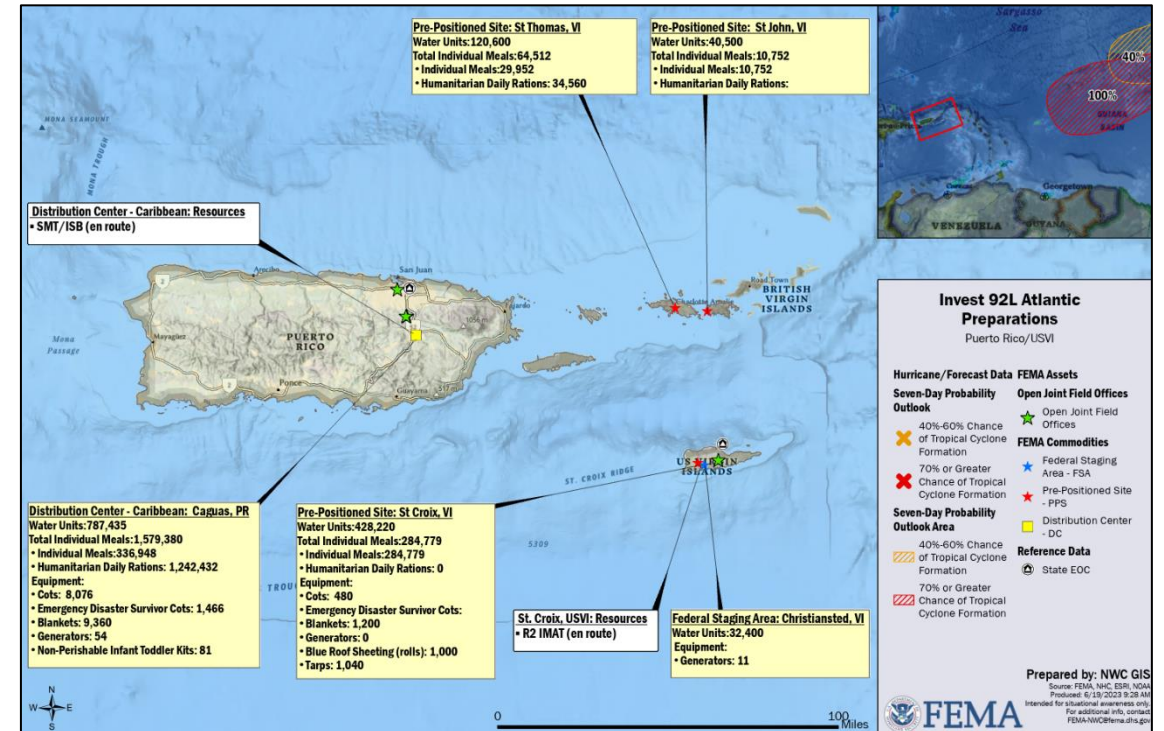
FEMA/Federal Preparation:

Region II:

- RWC will go to Enhanced Watch at 1:00 p.m. ET today
- RRCC with ESFs 1, 2, 3, 8, 12, 13, 14 and DCE will activate, day shift only, at 12:00 p.m. ET on June 20
- IMAT: Deploying to USVI (operational at 8:00 a.m. ET, June 21)
- LNOs and pre-designated FCOs deploying to PR and USVI

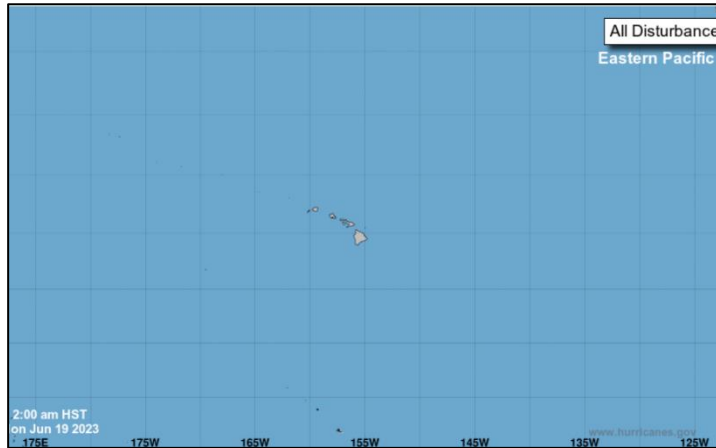
HQ:

- Incident Support Base (ISB) and Staging Management Teams (SMT) deploying to DC Caribbean in PR, to be in place by 4:00 p.m. ET June 21
- NWC in coordination with Region II will continue to monitor; the next update will be in the 5:00 p.m. ET National Situation Report



Tropical Outlook – Seven Day

Central Pacific



- No new tropical cyclones are expected during the next seven days

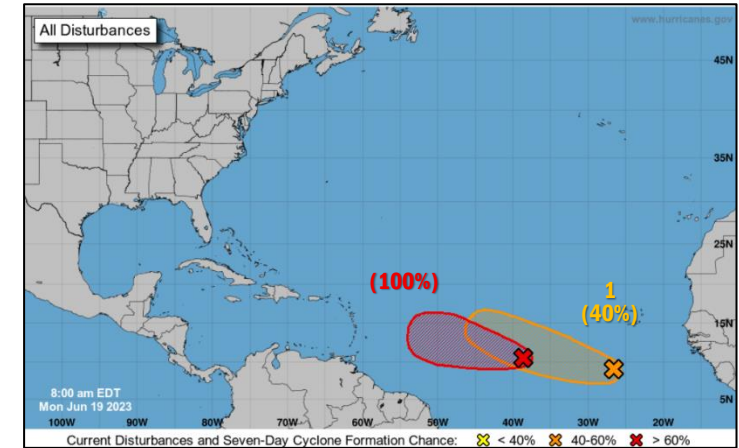
Eastern Pacific



Disturbance 1 (as of 8:00 a.m. ET)

- Located several hundred miles SSW of southern tip of Baja California peninsula, Mexico
- Moving WNW at 10-15 mph
- Development of this system is no longer expected
- Formation chance – 48 hour; Low (near 0%); 7-day: Low (near 0%)

Atlantic



Disturbance 1 (Invest 92) (as of 8:00 a.m. ET)

- Located between Africa and the Lesser Antilles
- Moving W at 15-20 mph
- Could become a tropical depression later today
- Formation chance – 48-hour: High (near 100%); 7-day: High (near 100%)

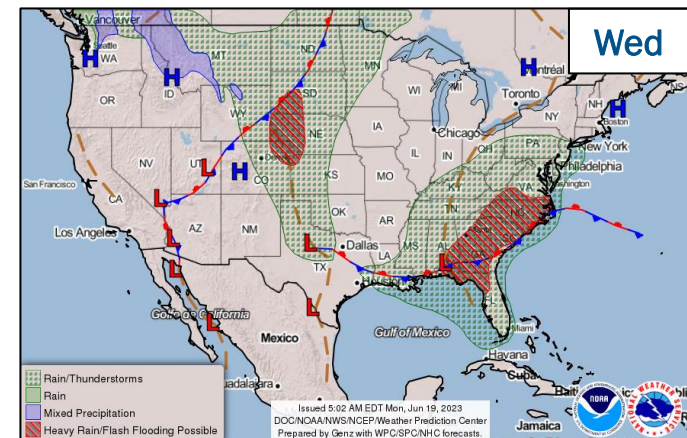
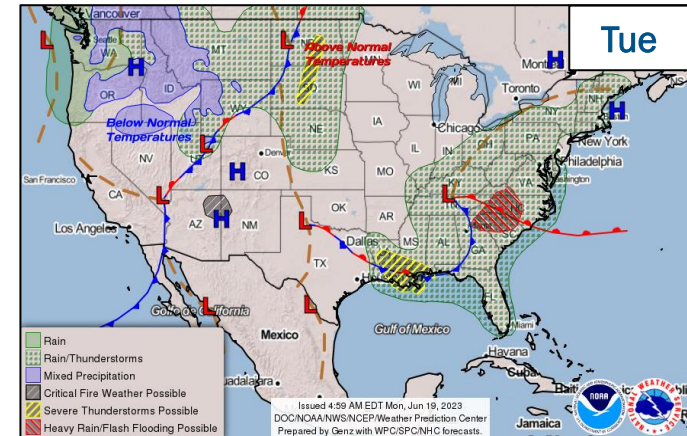
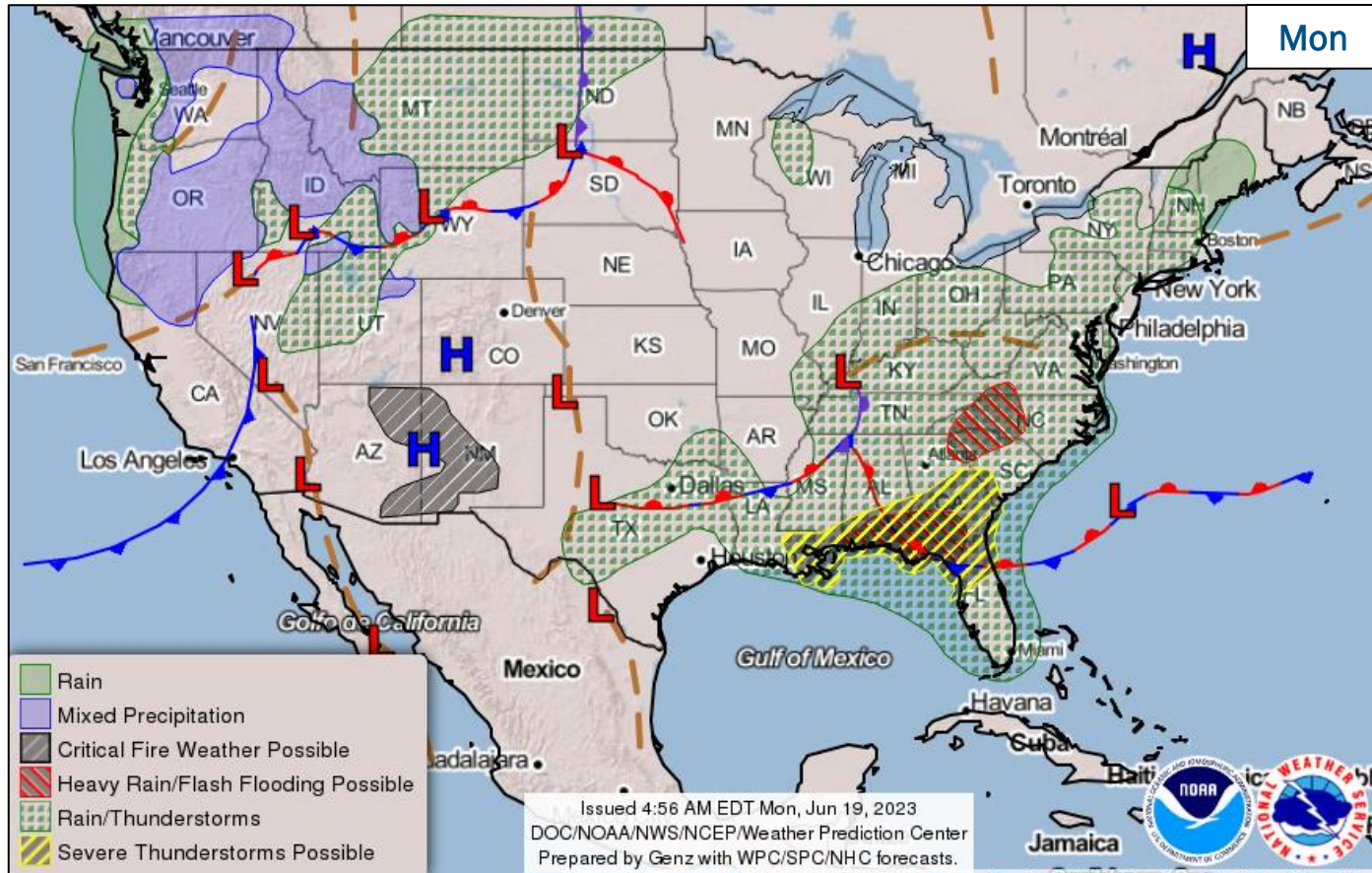
Disturbance 2 (as of 8:00 a.m. ET)

- Located several hundred miles SSW of the Cabo Verde Islands
- Moving W at 10-15 mph
- Tropical depression could form within next few days
- Formation chance – 48-hour: Low (30%); 7-day: Medium (40%)



FEMA

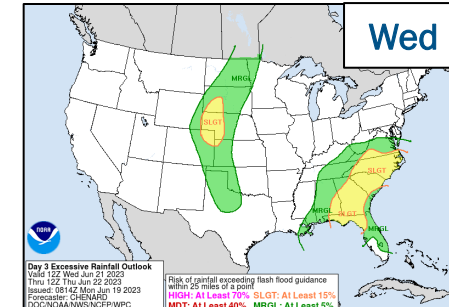
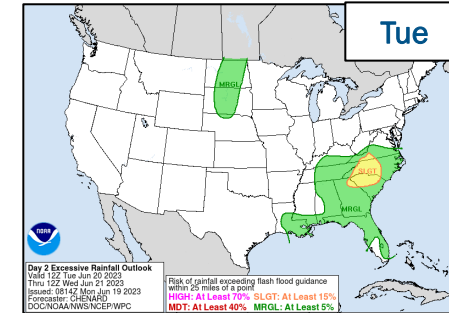
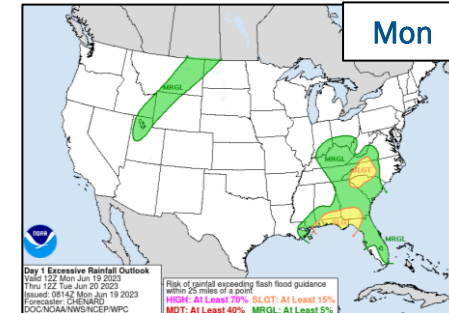
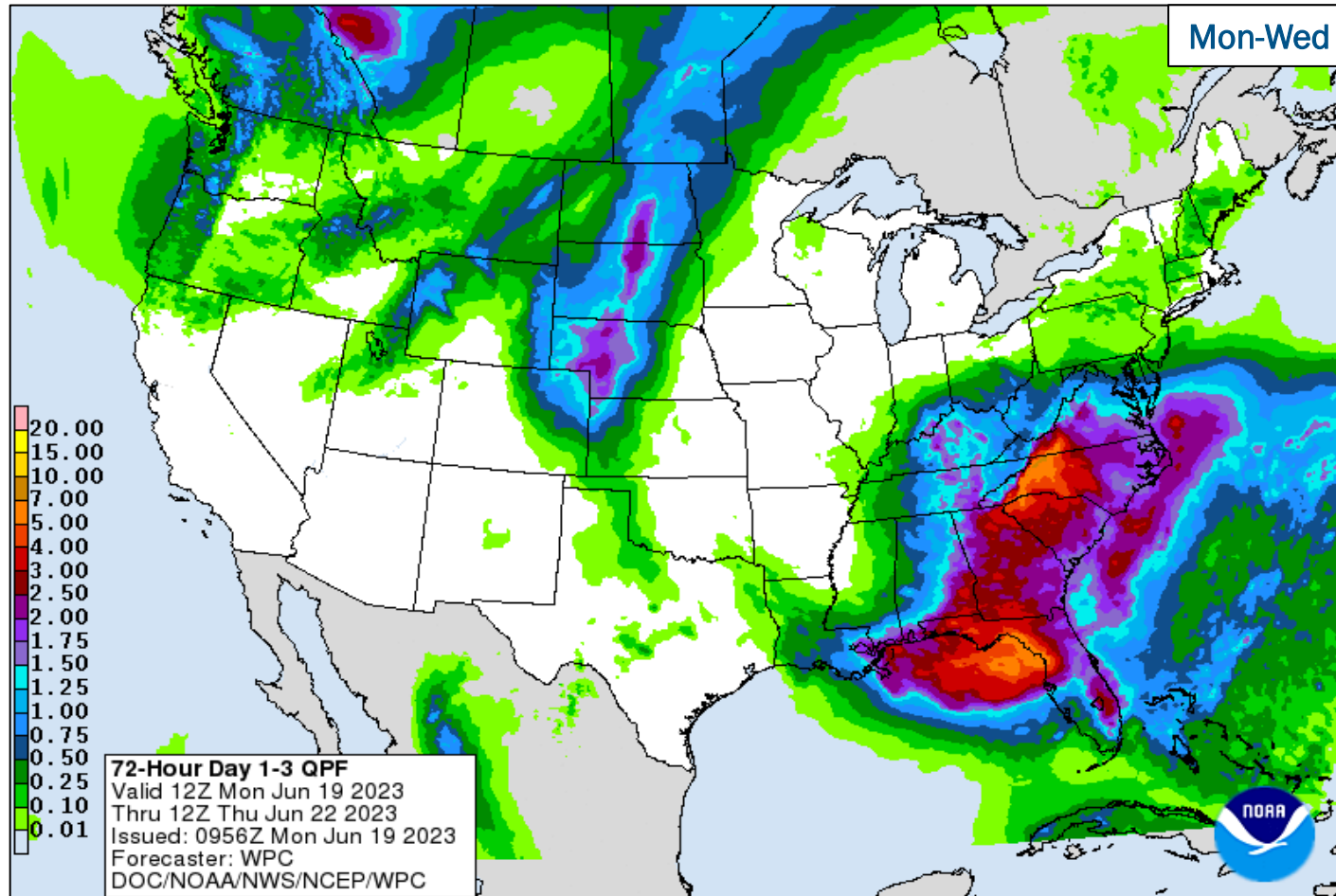
National Weather Forecast



FEMA

National Watch Center

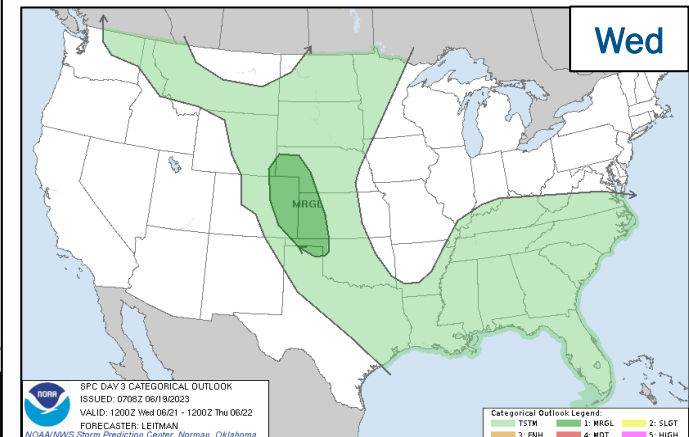
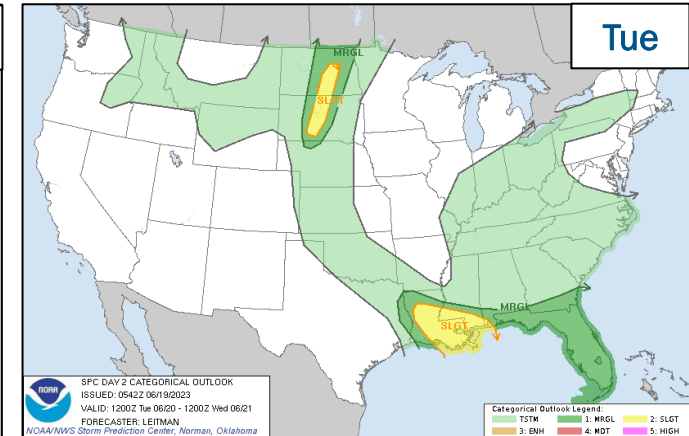
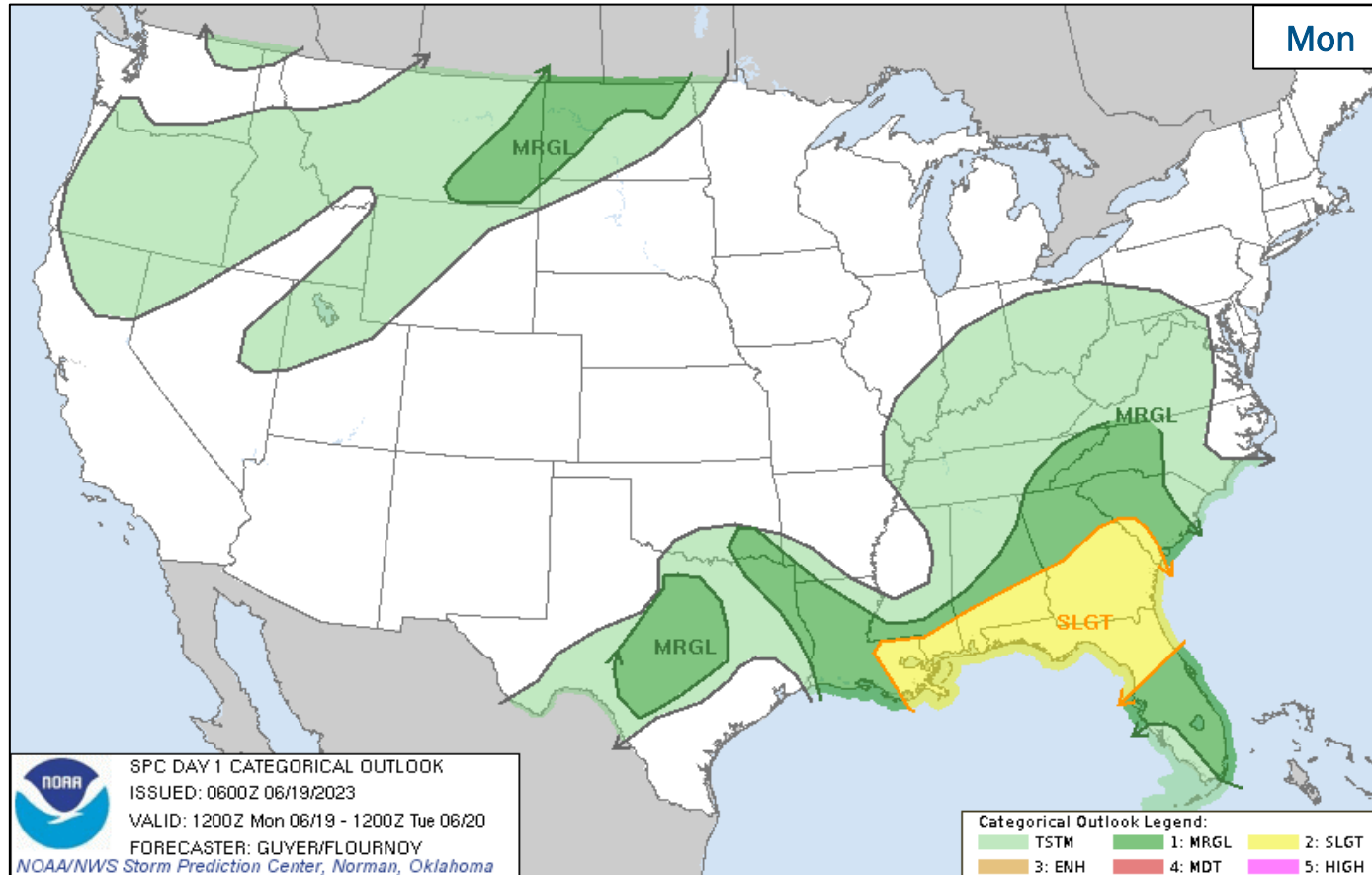
Precipitation & Excessive Rainfall



FEMA

National Watch Center

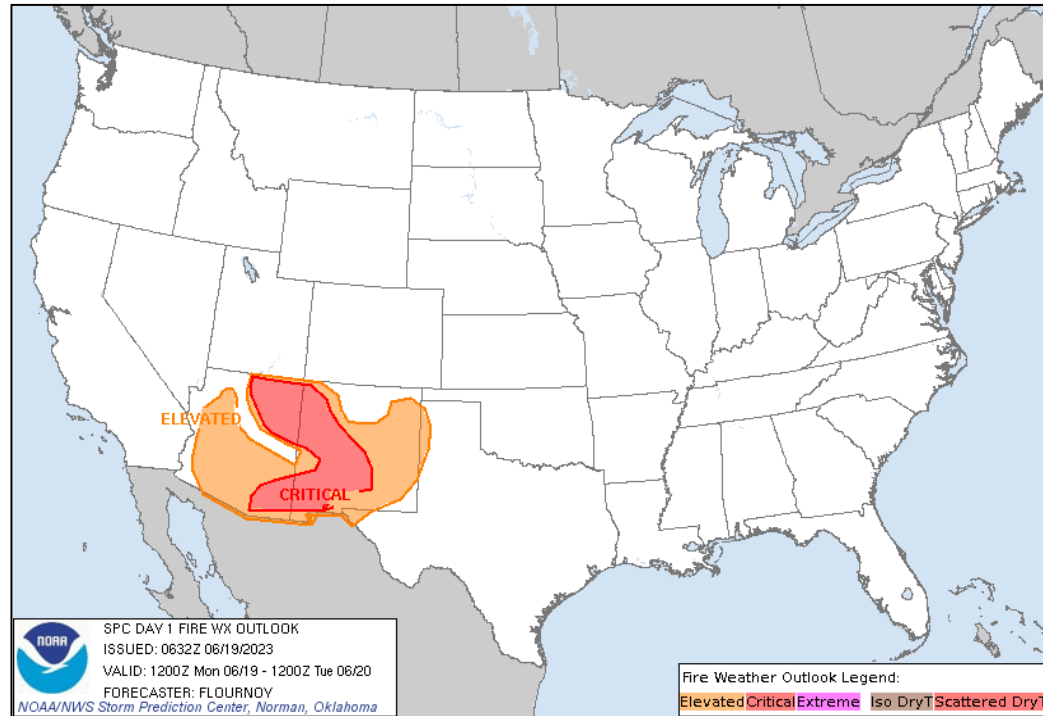
Severe Weather Outlook



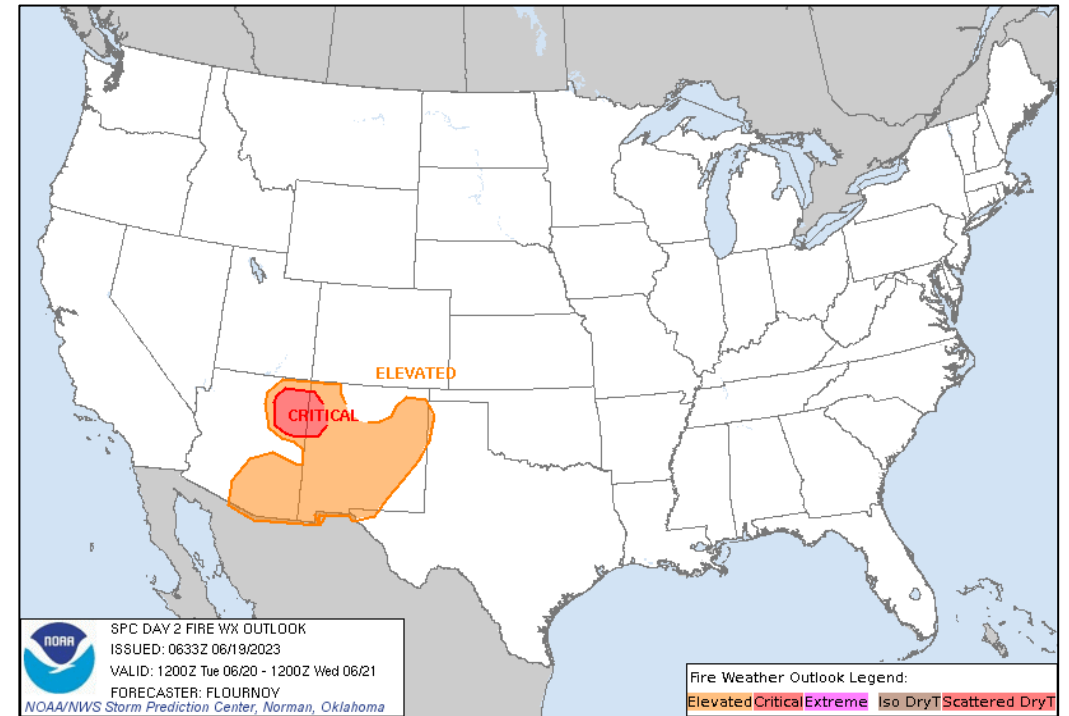
FEMA

National Watch Center

Fire Weather Outlook



Today



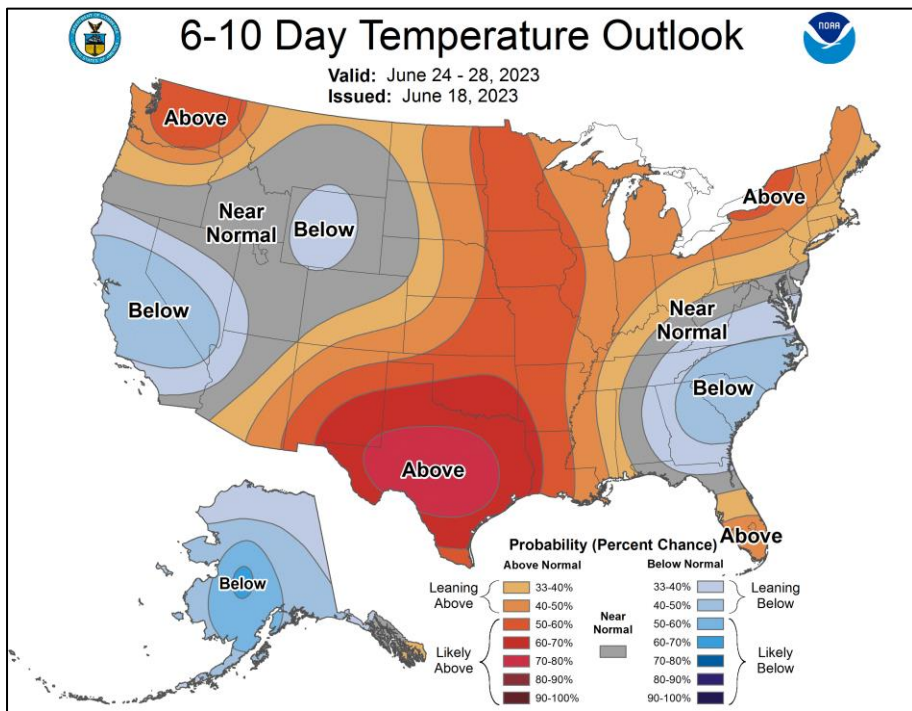
Tomorrow



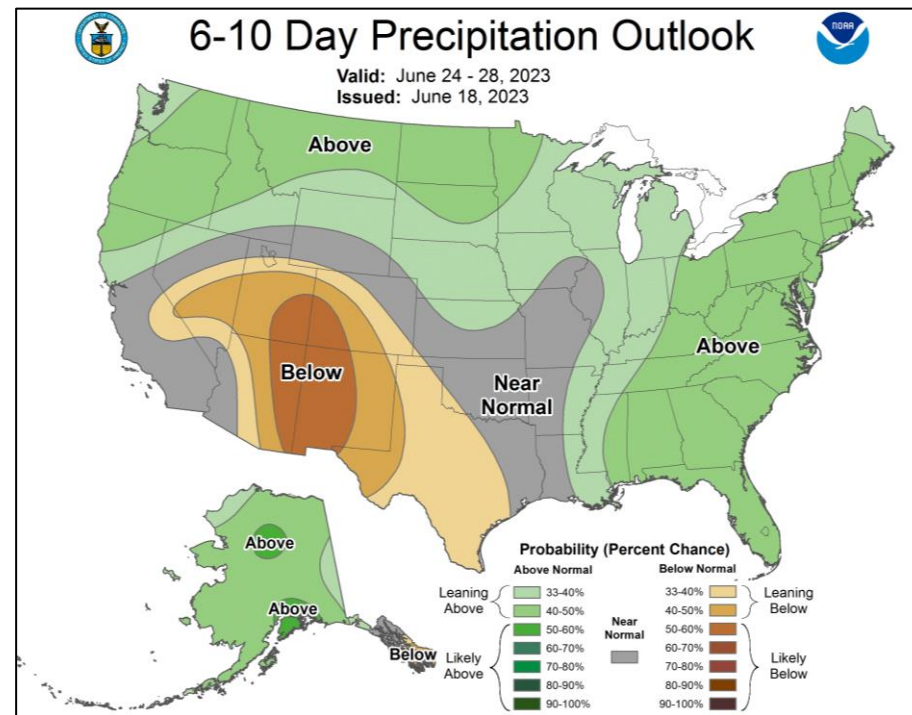
FEMA

National Watch Center

Long Range Outlooks – Jun 24-28



6-10 Day Temperature Probability



6-10 Day Precipitation Probability



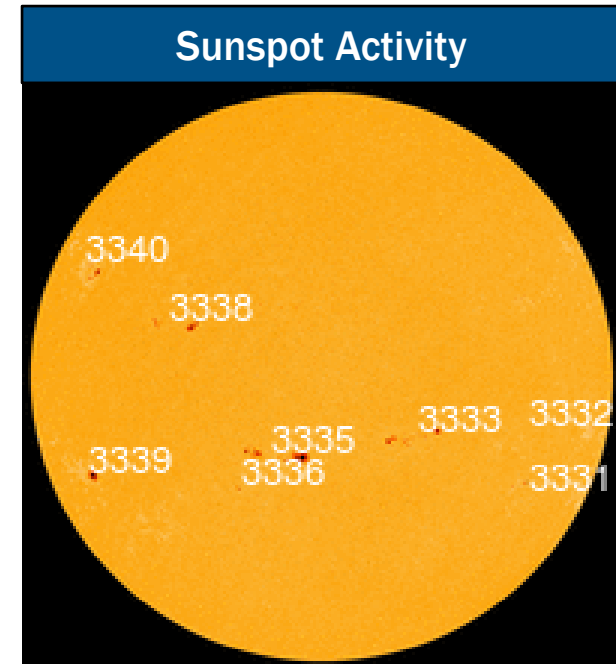
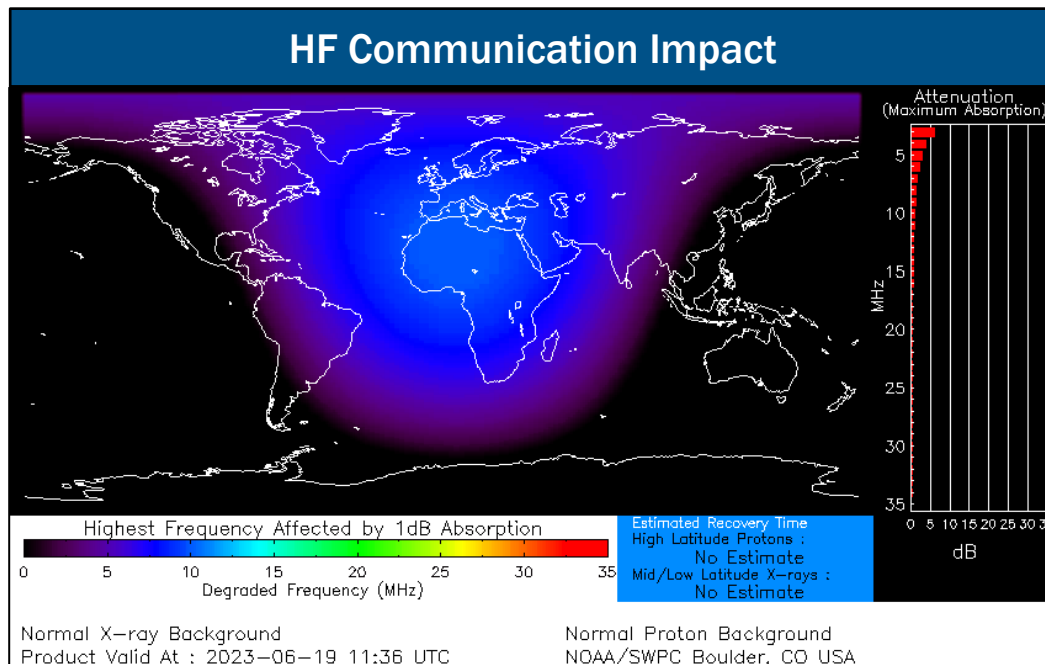
FEMA

National Watch Center

Space Weather Outlook

Minor	Space Weather Activity	Geomagnetic Storms	Solar Radiation	Radio Blackouts
Past 24 Hours	Minor	None	None	R1
Next 24 Hours	None	None	None	None

For further information on NOAA Space Weather Scales refer to: <http://www.swpc.noaa.gov/noaa-scales-explanation>
 For further information on Sunspot Activity refer to: <https://www.swpc.noaa.gov/phenomena/sunspotssolar-cycle>



FEMA

FEMA Common Operating Picture

17 + 7
Joint Field Offices
Virtual Joint Field Offices

Supporting

63 + 3
Major Disasters
Emergency Declarations

9 Direct Housing Missions
14 RSF-Supported Disasters

Monday
June 19, 2023
8:30 a.m. ET

FEMA HQ	
NWC	NRCC
Monitoring	Rostered
FEMA REGIONS	
Watch	RRCC
Monitoring	I Rostered
Monitoring	II Rostered
Monitoring	III Rostered
Monitoring	IV Rostered
Monitoring	V Rostered
Monitoring	VI Rostered
Enhanced	VIII Rostered
Monitoring	IX Rostered
Monitoring	X Rostered

N-IMATs	
2-5 Teams Available	
Red	GU
White	
Blue	
Gold	
HS	Training

R-IMATs	
≥ 7 Teams Available	
I	1
II	USVI
III	2
IV-1	
IV-2	
V	3
VI-1	
VI-2	Training/Exercise
VII	
VIII	
IX-1	Guam/CNMI
IX-2	CA
X	

REGIONAL BREAKDOWN			
	JFO/VJFO	DR	EM
I	2/0	6	0
II	1/2	3	1
III	1/0	1	0
IV	7/1	16	1
V	1/0	1	0
VI	4/1	6	0
VII	0/0	0	0
VIII	0/1	5	0
IX	0/1	16	1
X	1/1	9	0

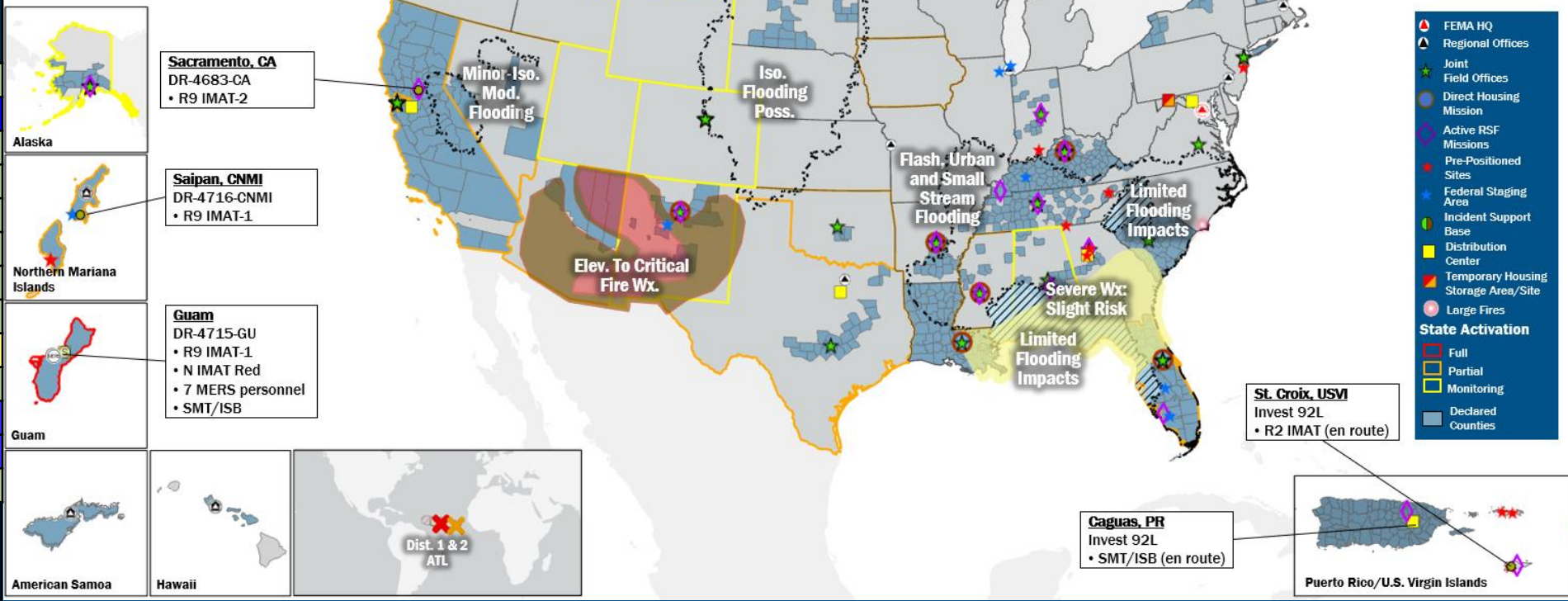
Notes:

RWC/RRCC:
- RVIII RWC: Flooding (Day Shift)
- Region II RWC: Enhanced Watch at 1:00 a.m. ET

State EOCs:
- AL/MS/OK/TX: Severe Weather
- FL: TC Ian
- NM: Bum Scar Flooding
- CA/IA/MT/NV/UT: Flooding
- CO: Avian Influenza, Public Health Support, and Suncor Refinery
- AZ/CO: SW Border Coordination
- WY: Winter Weather Impacts
- GU/CNMI: Typhoon Mawar
- AK: Severed Offshore Cable

Surge Capacity Force	
Rostered	Deployed
7,255	0

Fully Mission Capable (FMC)
Partially Mission Capable (PMC)
Not Mission Capable (NMC)
Deployed



IM Workforce

13,487 (+2) Assigned
4,491 (-22) Unavailable
5,364 (+9) Deployed

27% / 3,632 (+15) Available

IM Cadre Availability

13 Cadres ≤ 25% Availability

Civil Rights: 17% (24/141); Disability Integration: 5% (3/56); Environmental Planning and Historic Preservation: 17% (138/812); Field Leadership: 10% (13/134); Hazard Mitigation: 15% (185/1,237); Human Resources: 20% (32/161); Interagency Recovery Coordination: 17% (49/289); Logistics: 21% (319/1,488); Operations: 15% (52/349); Public Assistance: 8% (166/2,186); Planning: 9% (43/460); Safety: 5% (4/79); Security: 16% (22/140)

MERS

≥ 66%

36 Assigned
0 Unavailable
1 Deployed

35 Available

US&R

≥ 66%

28 Assigned
2 Unavailable
0 Deployed

26 Available

FCO

≤ 1 Type I

46 Assigned
10 Unavailable
33 (26 FCOR) Deployed

3 Available

Joint Preliminary Damage Assessments

Region	State / Location	Incident	IA	Number of Counties		Start - End
			PA	Requested	Complete	
I	ME	Flooding Apr 30-May 1	IA	0	0	N/A
			PA	9	4	5/30 - TBD
	NH	Flooding Apr 30-May 1	IA	0	0	N/A
			PA	10	0	5/24 - TBD
V	MN	Flooding Apr 11-30	IA	0	0	N/A
			PA	34	33	5/15 - TBD
	Prairie Island Indian Community		IA	0	0	N/A
			PA	1	0	5/15 - TBD



FEMA

Declaration Requests in Process – 5

State / Tribe / Territory – Incident Description	Type	IA	PA	HM	Requested
GA – Severe Storms, Straight-line Winds, Tornadoes, and Flooding	DR	X	X	X	May 26
ND – Flooding	DR		X	X	Jun 2
SD – Flooding	DR		X	X	Jun 2
IA – Major Structural Collapse	EM		X		Jun 6
MI – Flooding	DR		X	X	Jun 15



FEMA



FEMA

Helping people before, during, and after disasters.



Scan to subscribe to this briefing.