

FEMA National Watch Center

# Daily Operations Briefing

Sunday, June 18, 2023

8:30 a.m. ET



**FEMA**

# National Current Ops / Monitoring

---

## New Significant Incidents / Ongoing Ops

- No new significant incidents / ongoing ops

---

## Disaster Declaration Activity

- No major disaster declaration activity

## Hazard Monitoring

- Severe Thunderstorms – Southern Plains to the Southeast
- Heavy Rain and Flash Flooding – Lower / Middle Mississippi Valleys to the Southeast
- Critical Fire Weather – New Mexico
- Tropical Activity
- Eastern Pacific
  - Disturbance 1: Low (20%)
- Atlantic
  - Disturbance 1: High (90%)

---

## Event Monitoring

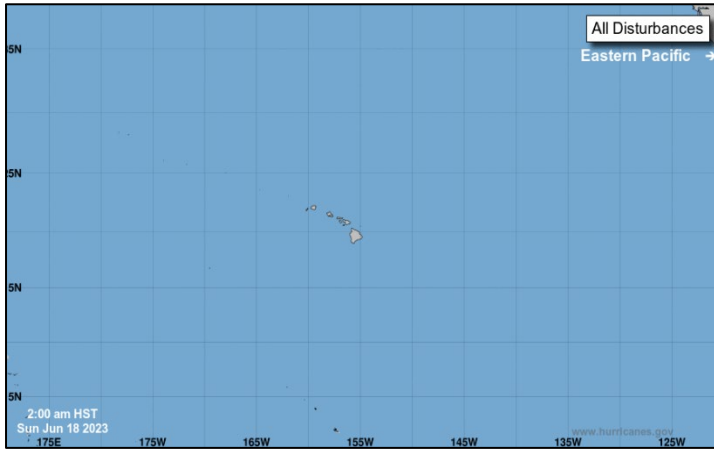
- No significant events



**FEMA**

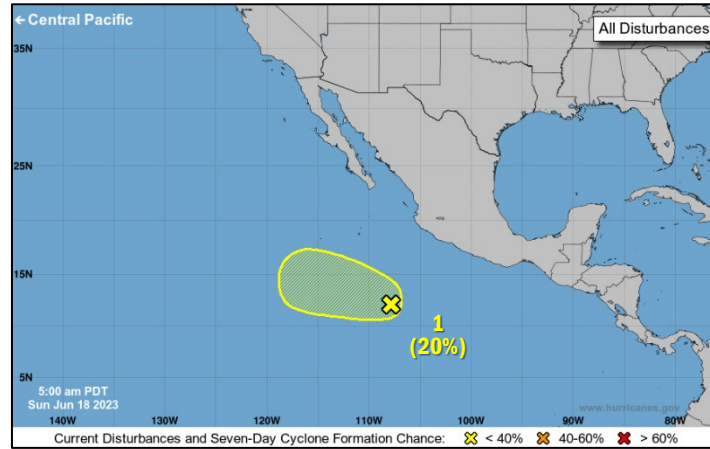
# Tropical Outlook – Seven Day

## Central Pacific



- No new tropical cyclones are expected during the next seven days

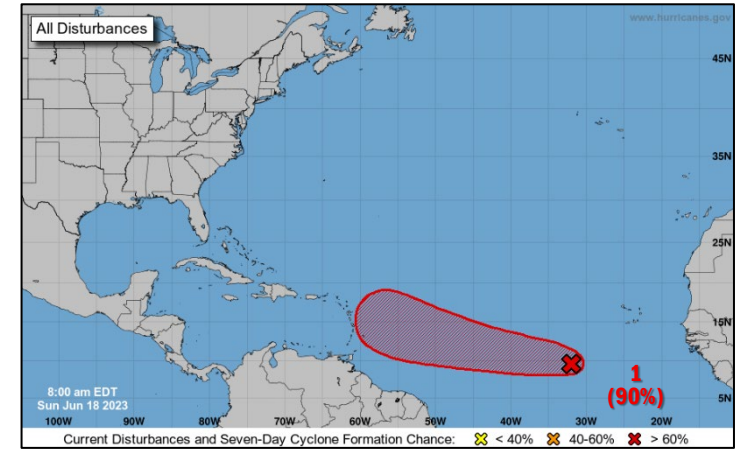
## Eastern Pacific



### Disturbance 1 (as of 8:00 a.m. ET)

- Located several hundred miles S of Baja California
- Moving WNW at 10 mph
- Slow development remains possible during the next couple of days
- Formation chance – 48 hour; Low (20%); 7-day: Low (20%)

## Atlantic



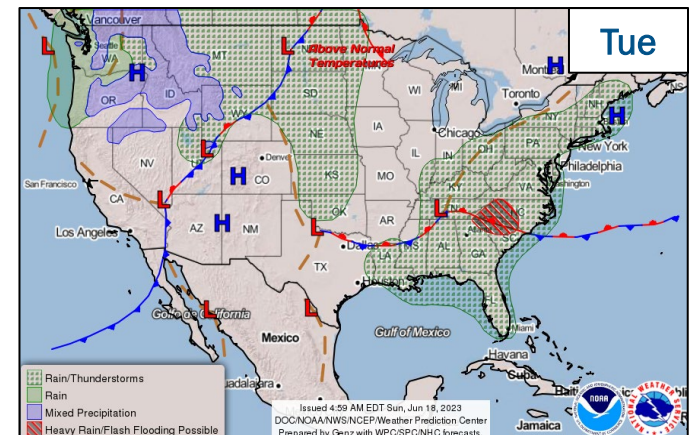
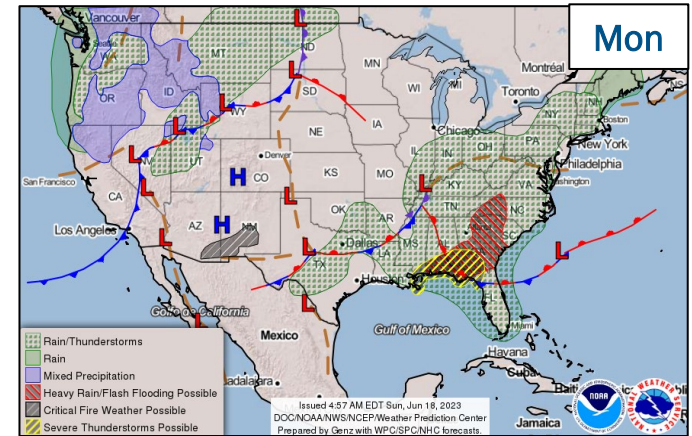
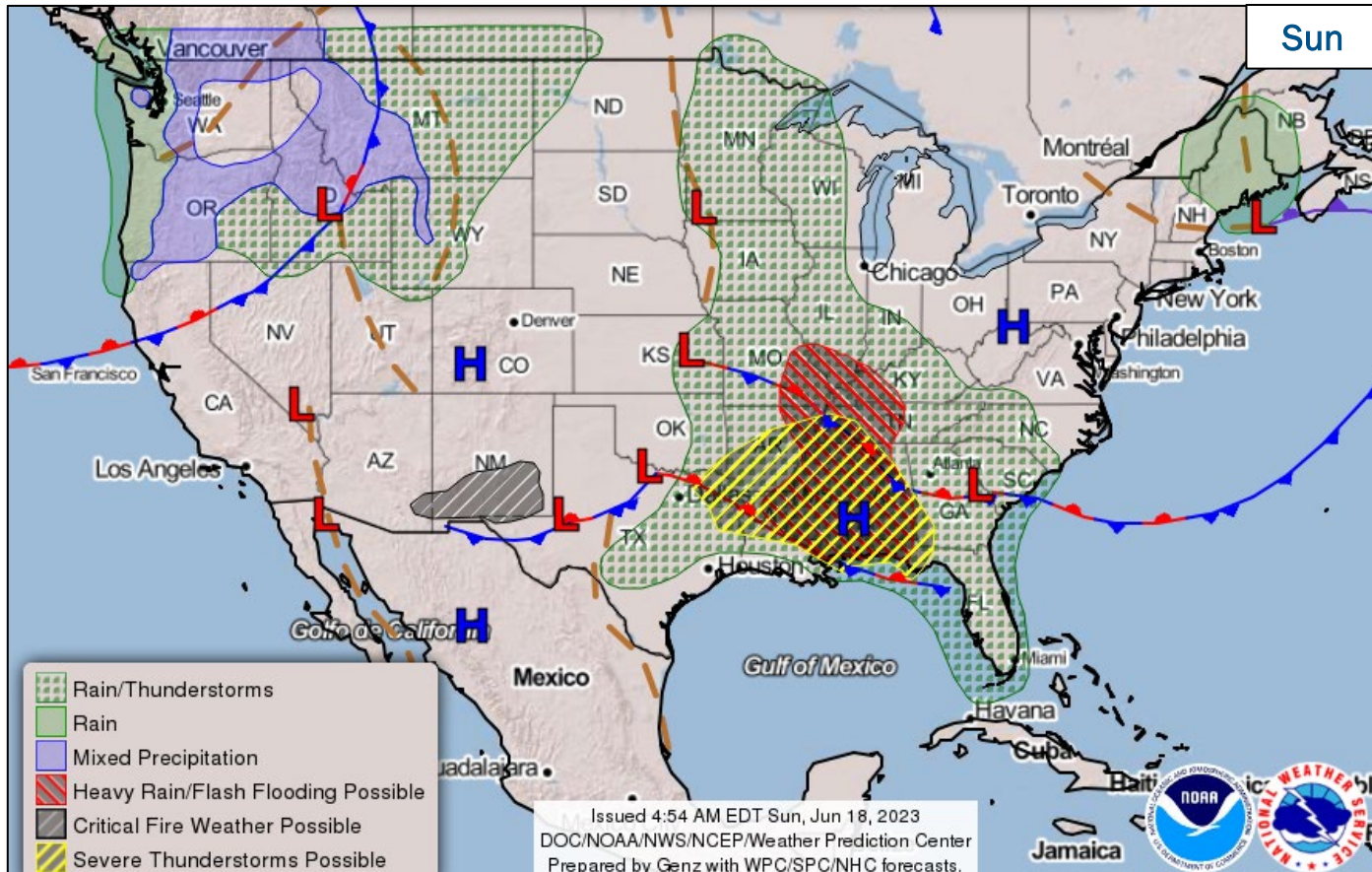
### Disturbance 1 (as of 8:00 a.m. ET)

- Located several hundred miles SW of the Cabo Verde Islands
- Moving W at 15-20 mph
- Tropical depression is likely to form over the next couple of days
- Formation chance – 48-hour: High (80%); 7-day: High (90%)



FEMA

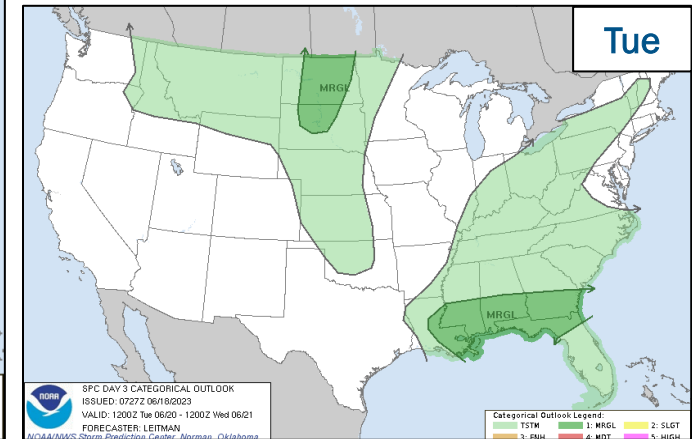
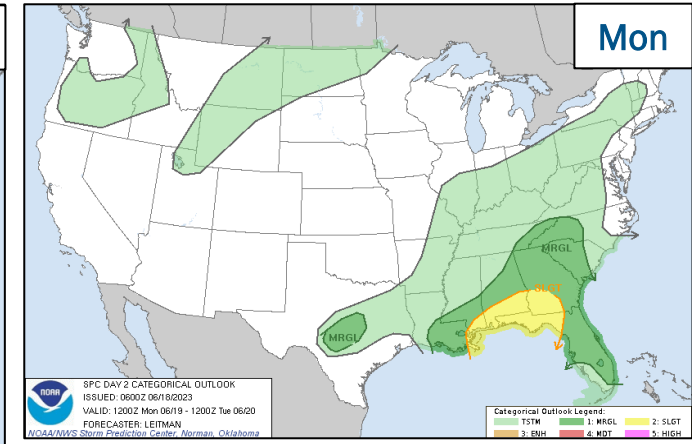
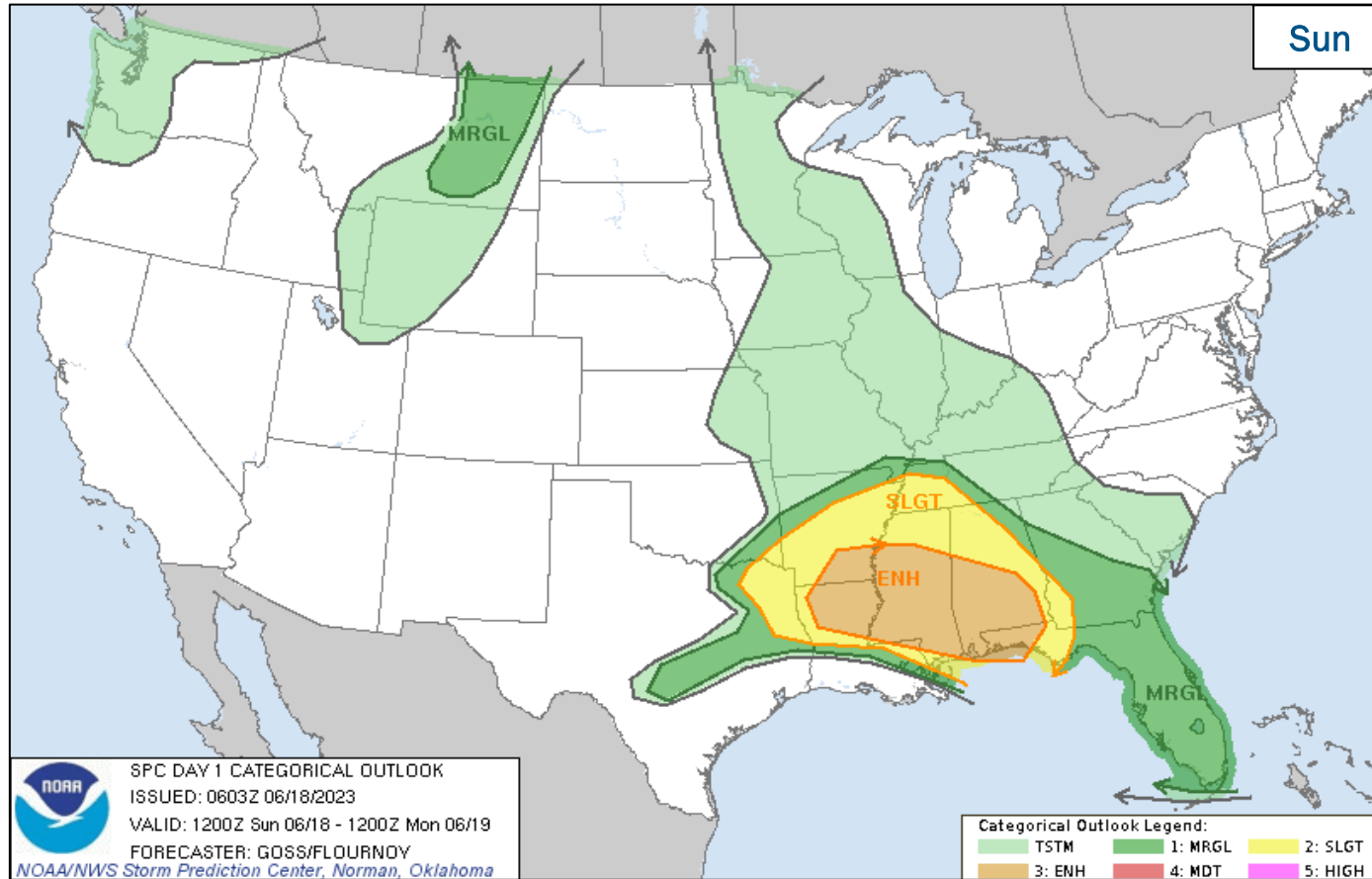
# National Weather Forecast



FEMA

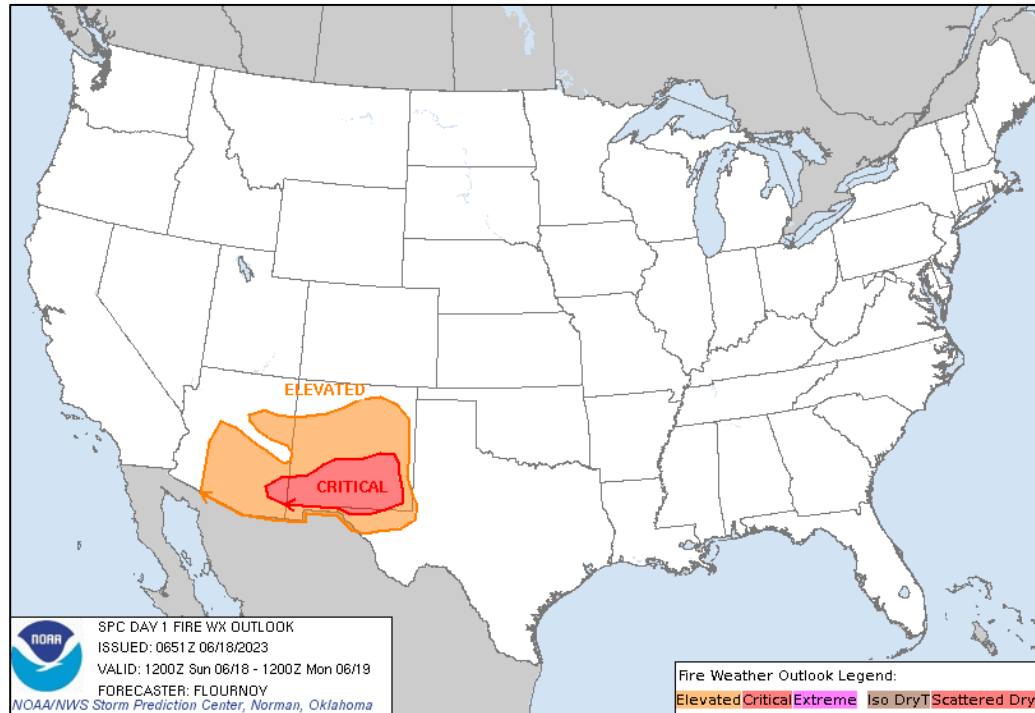
National Watch Center

# Severe Weather Outlook

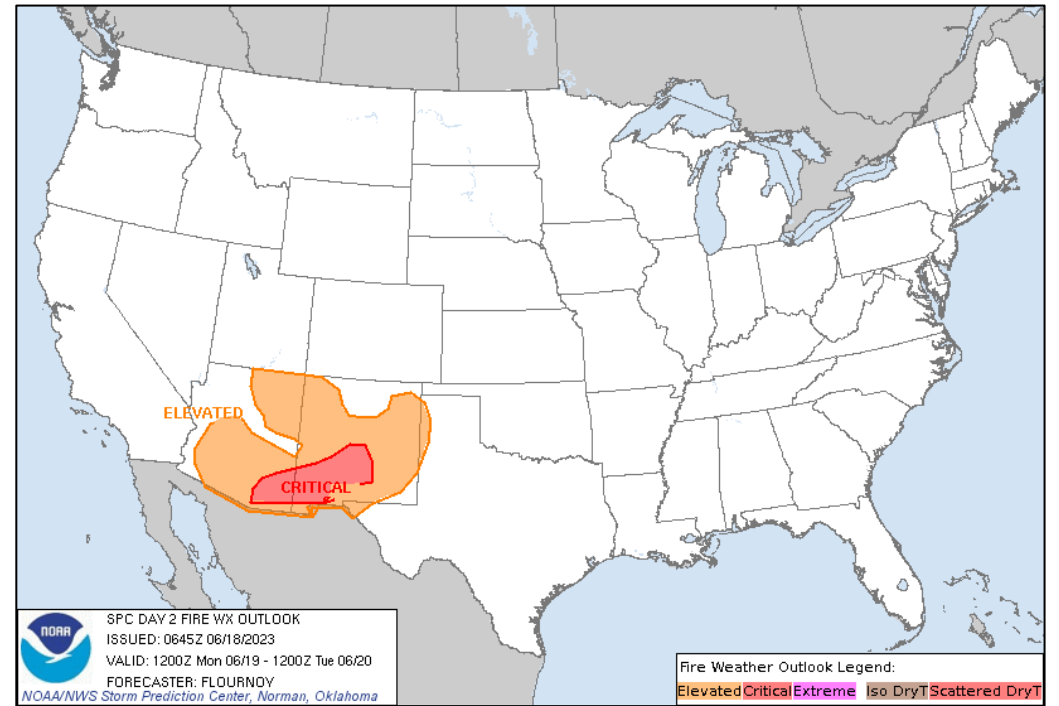


FEMA

# Fire Weather Outlook



Today



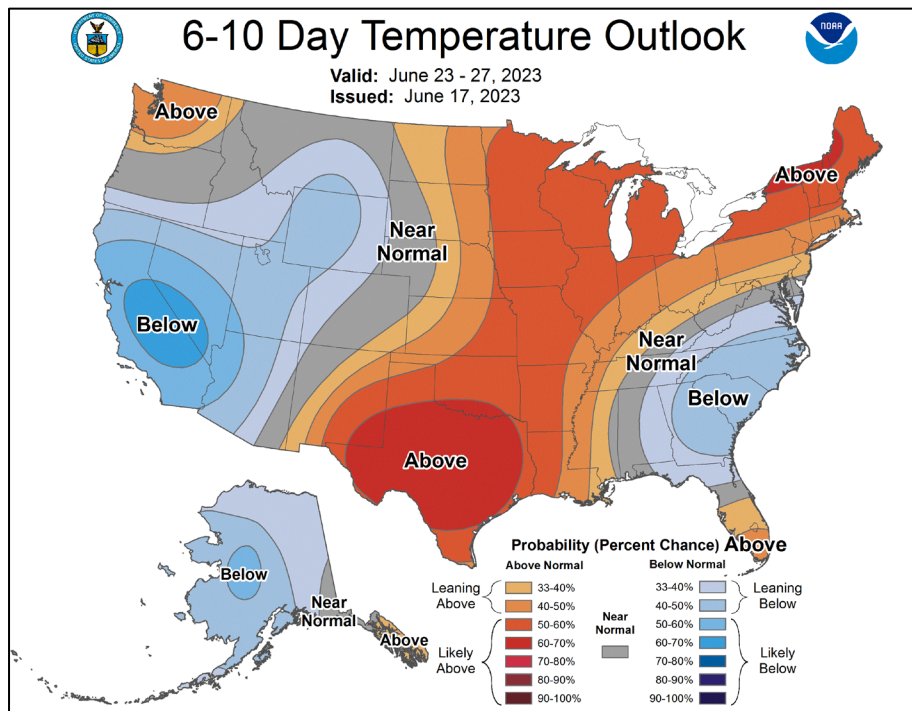
Tomorrow



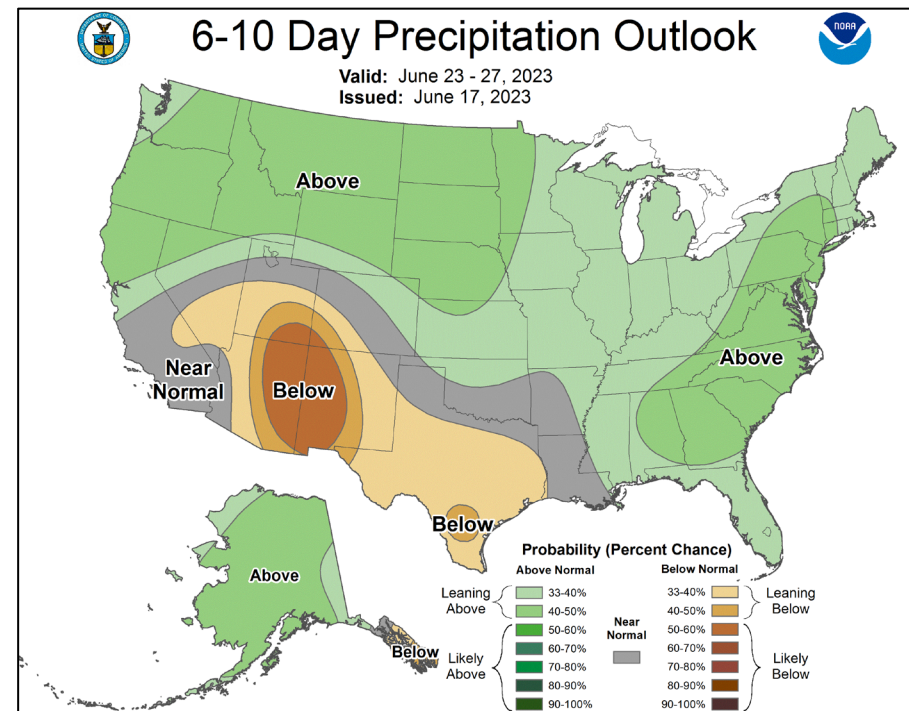
FEMA

National Watch Center

# Long Range Outlooks – Jun 23-27



6-10 Day Temperature Probability



6-10 Day Precipitation Probability



FEMA

National Watch Center

# FEMA Common Operating Picture

**17 + 7**  
Joint Field Offices  
Virtual Joint Field Offices

**63 + 3**  
Major Disasters  
Emergency Declarations

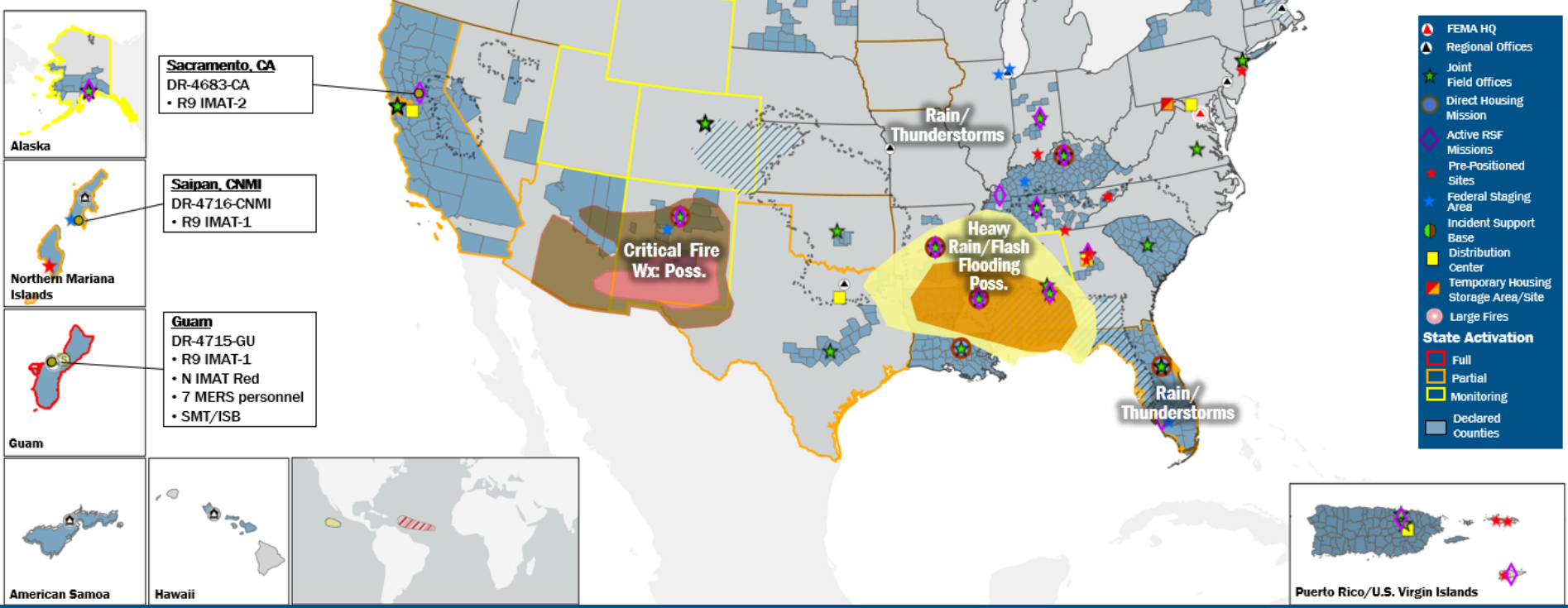
**9** Direct Housing Missions  
**14** RSF-Supported Disasters

Sunday  
June 18, 2023  
8:30 a.m. ET

FEMA HQ	
NWC	NRCC
Monitoring	Rostered
FEMA REGIONS	
Watch	RRCC
Monitoring	I Rostered
Alt Location	II Rostered
Monitoring	III Rostered
Monitoring	IV Rostered
Monitoring	V Rostered
Monitoring	VI Rostered
Enhanced	VIII Rostered
Monitoring	IX Rostered
Monitoring	X Rostered
Notes:	
RWC/RRCC: - RII RWC: Alt Location (Day Shift) - RVIII RWC: Flooding (Day Shift)	State EOCs: - AL/MS/OK/TX: Severe Weather - FL: TC Ian - NM: Bum Scar Flooding - CA/IA/MT/NV/UT: Flooding - CO: Avian Influenza, Public Health Support, and Suncor Refinery - AZ/CO: SW Border Coordination - WY: Winter Weather Impacts - GU/CNMI: Typhoon Mawar - AK: Severed Offshore Cable
Surge Capacity Force	
Rostered 7,255	Deployed 0

N-IMATs	
2-5 Teams Available	
Red	GU
White	
Blue	
Gold	
HS	Training
R-IMATs	
≥ 7 Teams Available	
I	1
II	Training
III	2
IV-1	
IV-2	
V	3
VI-1	
VI-2	Training/Exercise
VIII	
IX-1	Guam/CNMI
IX-2	CA
X	
Fully Mission Capable (FMC)	
Partially Mission Capable (PMC)	
Not Mission Capable (NMC)	
Deployed	

REGIONAL BREAKDOWN			
	JFO/VJFO	DR	EM
I	2/0	6	0
II	1/2	3	1
III	1/0	1	0
IV	7/1	16	1
V	1/0	1	0
VI	4/1	6	0
VII	0/0	0	0
VIII	0/1	5	0
IX	0/1	16	1
X	1/1	9	0



## IM Workforce

13,485 Assigned  
4,513 (-10) Unavailable  
5,355 (-69) Deployed

---

27% (+1) / 3,617 (+79) Available

## IM Cadre Availability

14 Cadres ≤ 25% Availability

Civil Rights: 17% (24/141); Disaster Field Training Operations: 23% (22/95); Disability Integration: 7% (4/56); Environmental Planning and Historic Preservation: 17% (137/812); Field Leadership: 10% (14/134); Hazard Mitigation: 15% (184/1,237); Human Resources: 19% (31/162); Interagency Recovery Coordination: 18% (52/293); Logistics: 23% (335/1,488); Operations: 14% (49/350); Public Assistance: 8% (167/2,190); Planning: 9% (42/458); Safety: 4% (3/79); Security: 14% (20/140)

## MERS

≥ 66%

36 Assigned  
0 Unavailable  
1 (-2) Deployed

---

35 (+2) Available

## US&R

≥ 66%

28 Assigned  
2 Unavailable  
0 Deployed

---

26 Available

## FCO

≤ 1 Type I

46 Assigned  
10 Unavailable  
33 (26 FCOR) Deployed

---

3 Available



# Joint Preliminary Damage Assessments

Region	State / Location	Incident	IA	Number of Counties		Start – End
			PA	Requested	Complete	
I	ME	Flooding Apr 30-May 1	IA	0	0	N/A
			PA	9	4	5/30 - TBD
	NH	Flooding Apr 30-May 1	IA	0	0	N/A
			PA	10	0	5/24 - TBD
V	MN	Flooding Apr 11-30	IA	0	0	N/A
			PA	34	33	5/15 - TBD
	Prairie Island Indian Community		IA	0	0	N/A
			PA	1	0	5/15 - TBD



**FEMA**

# Declaration Requests in Process – 5

State / Tribe / Territory – Incident Description	Type	IA	PA	HM	Requested
GA – Severe Storms, Straight-line Winds, Tornadoes, and Flooding	DR	X	X	X	May 26
ND – Flooding	DR		X	X	Jun 2
SD – Flooding	DR		X	X	Jun 2
IA – Major Structural Collapse	EM		X		Jun 7
MI – Flooding	DR		X	X	Jun 15



**FEMA**



# FEMA

Helping people before, during, and after disasters.



*Scan to subscribe to this briefing.*