

FEMA National Watch Center

Daily Operations Briefing

Monday, June 17, 2024

8:30 a.m. ET



FEMA

National Current Ops / Monitoring

New Significant Incidents / Ongoing Ops

- No new significant incidents / operations

Hazard Monitoring

- Severe Thunderstorms – Northern/Central Plains to Great Lakes
- Heavy Rain/Flash Flooding – Northern/Central Plains, Mississippi Valleys, and Gulf Coast
- Fire Weather – California to Central/Southern Plains
- Tropical Activity:
 - Atlantic: Disturbance 1: High (70%); Disturbance 2: Low (30%)
 - Eastern Pacific: Disturbance 1: Low (near 0%)

Disaster Declaration Activity

- No new declaration activity

Event Monitoring

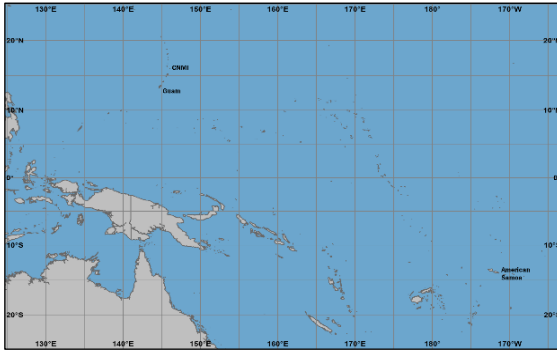
- No significant events



FEMA

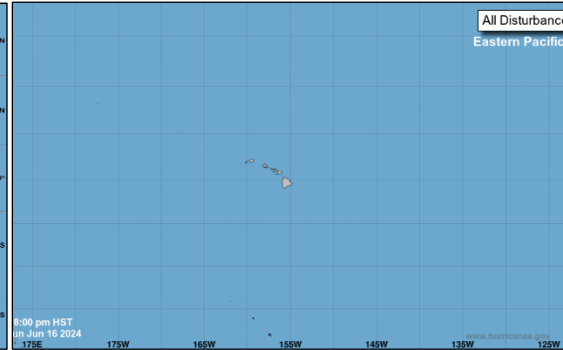
Tropical Outlook

Western Pacific



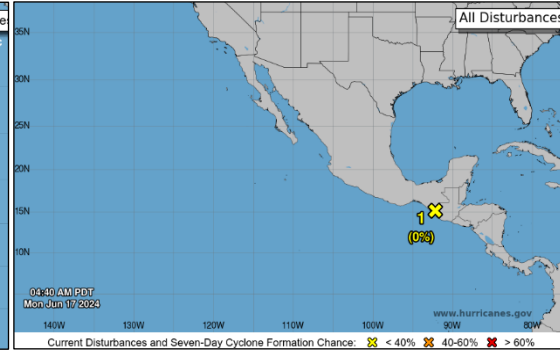
- No areas of concern for Guam, the Commonwealth of the Northern Mariana Islands or American Samoa

Central Pacific



- No tropical cyclones expected during the next 7 days

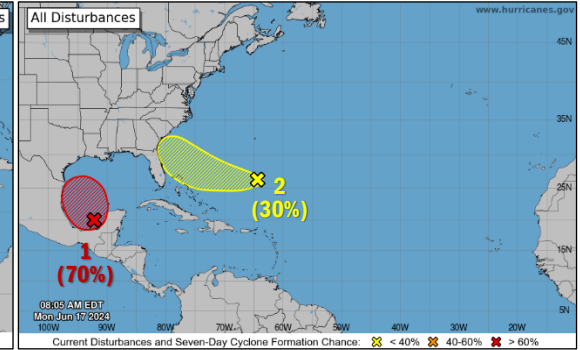
Eastern Pacific



Disturbance 1 (as of 8:00 a.m. ET)

- Located just inland over Central American
- Development is not expected
- Heavy rainfall is forecast during next several days
- Formation chance – 48-hour: Low (near 0%); 7-day: Low (near 0%)

Atlantic



Disturbance 1 (as of 8:00 a.m. ET)

- Located over the Bay of Campeche
- Moving WNW
- Tropical depression or tropical storm likely to form midweek
- Formation chance – 48-hour: High (70%); 7-day: High (70%)

Disturbance 2 (as of 8:00 a.m. ET)

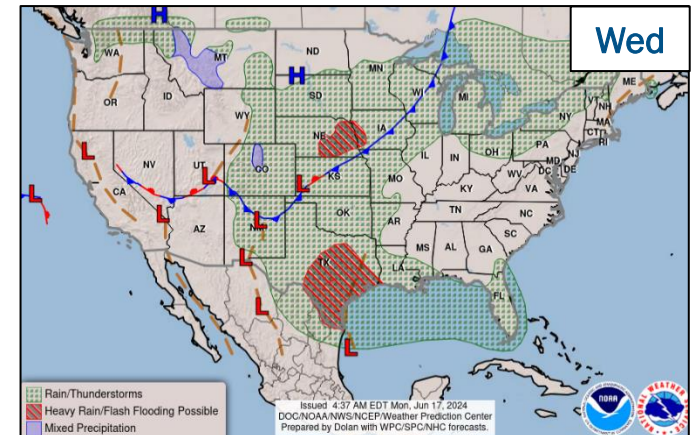
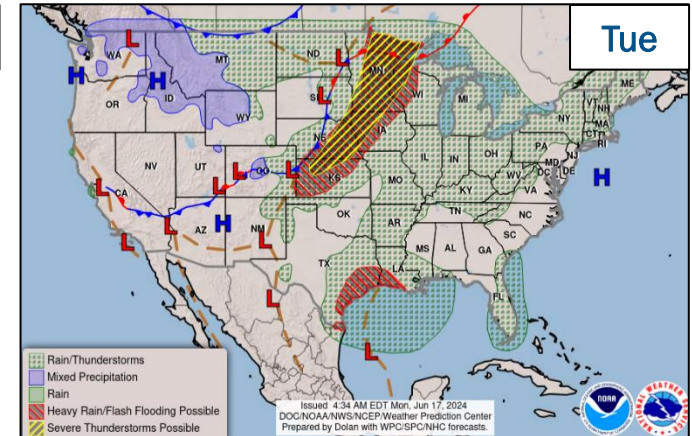
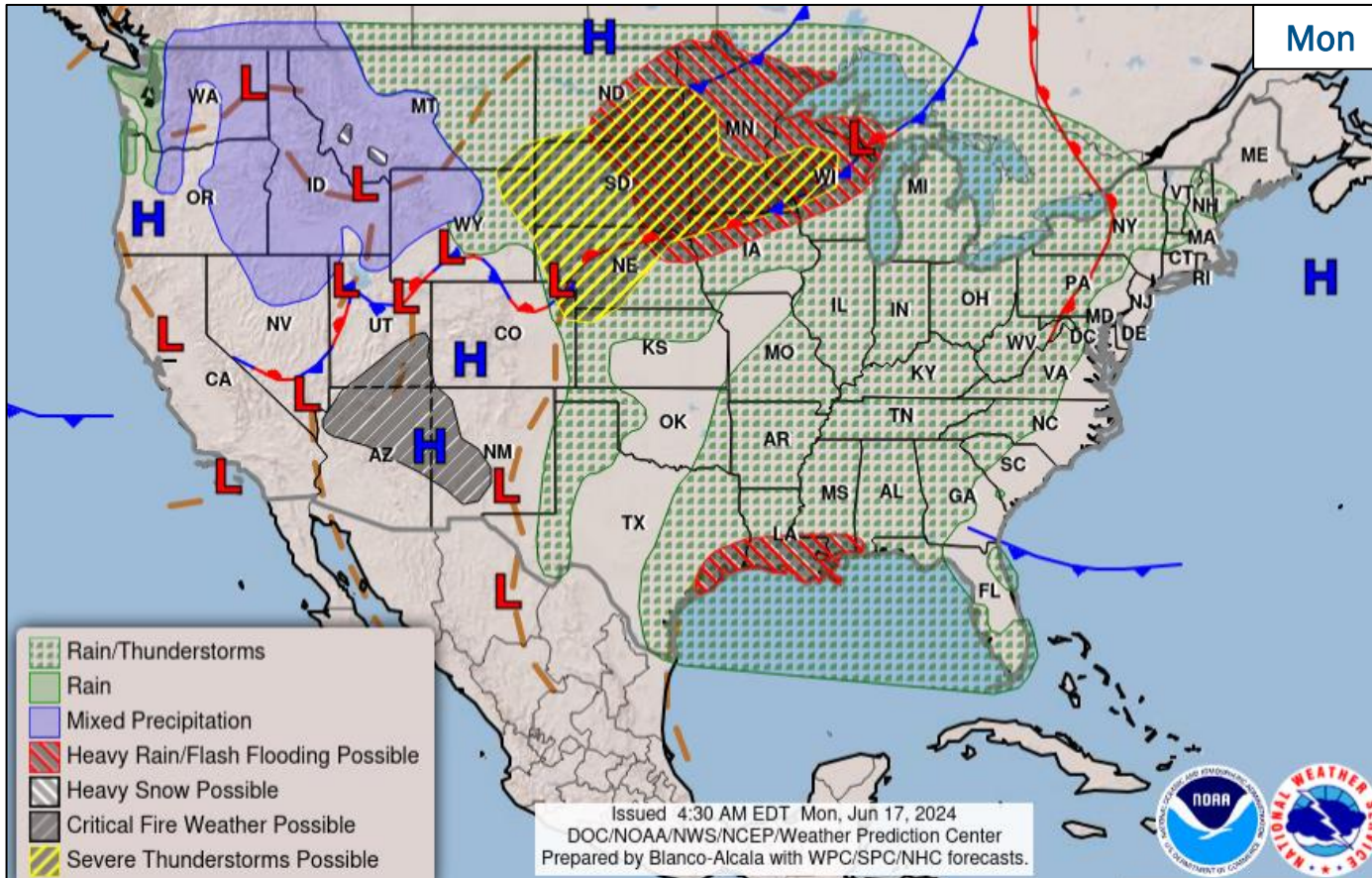
- Located a few hundred miles E of the Bahamas
- Moving WNW
- Environmental conditions conducive for some development
- Forecast to approach the southeast US later this week
- Formation chance – 48-hour: Low (10%); 7-day: Low (30%)



FEMA

National Watch Center

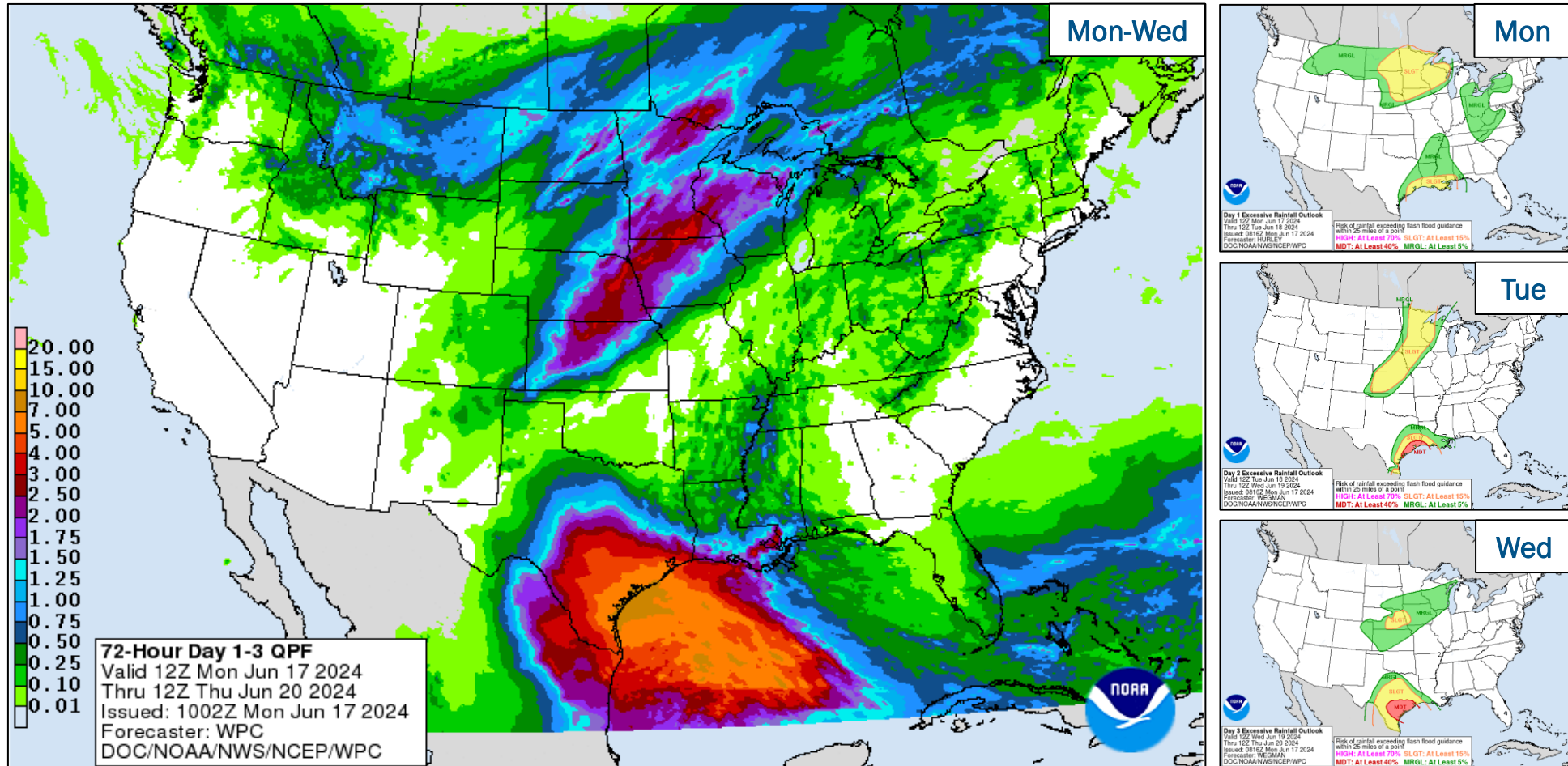
National Weather Forecast



FEMA

National Watch Center

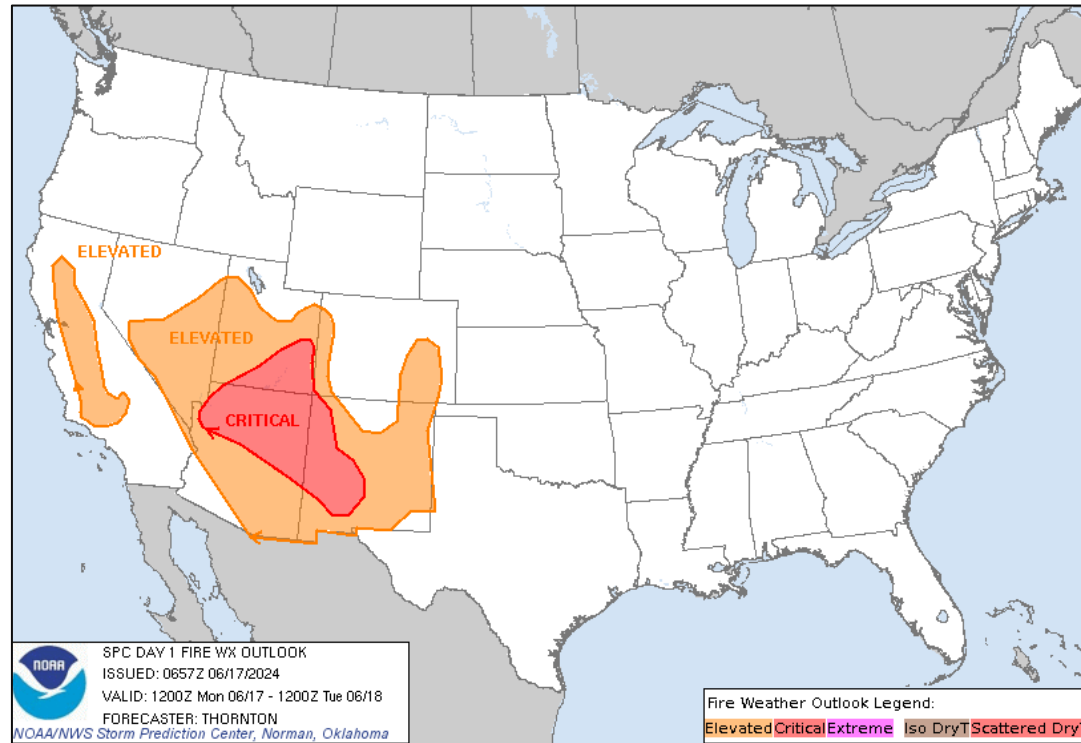
Precipitation & Excessive Rainfall



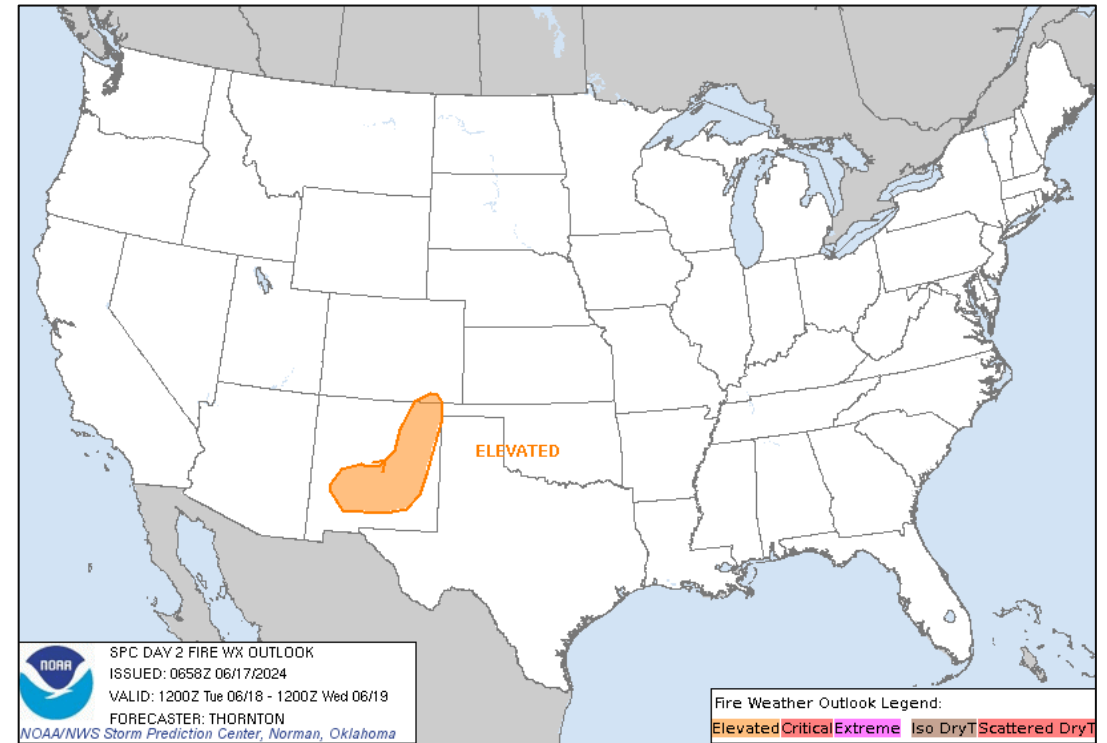
FEMA

National Watch Center

Fire Weather Outlook



Today



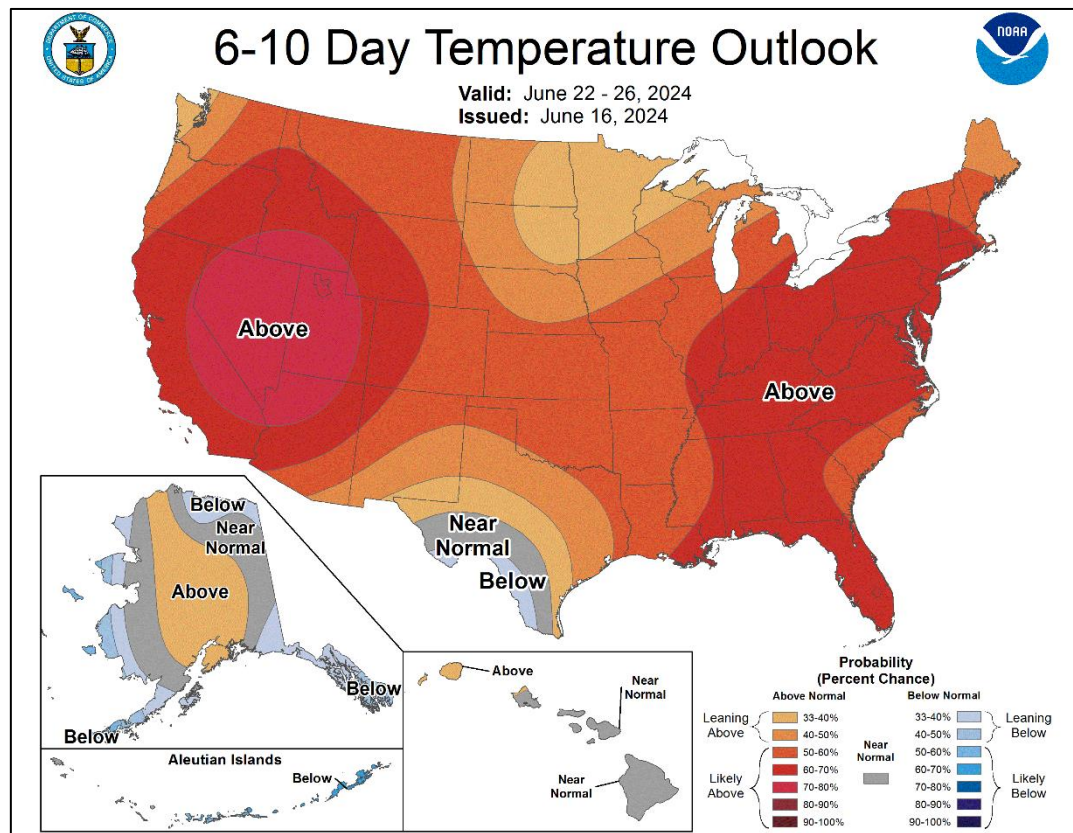
Tomorrow



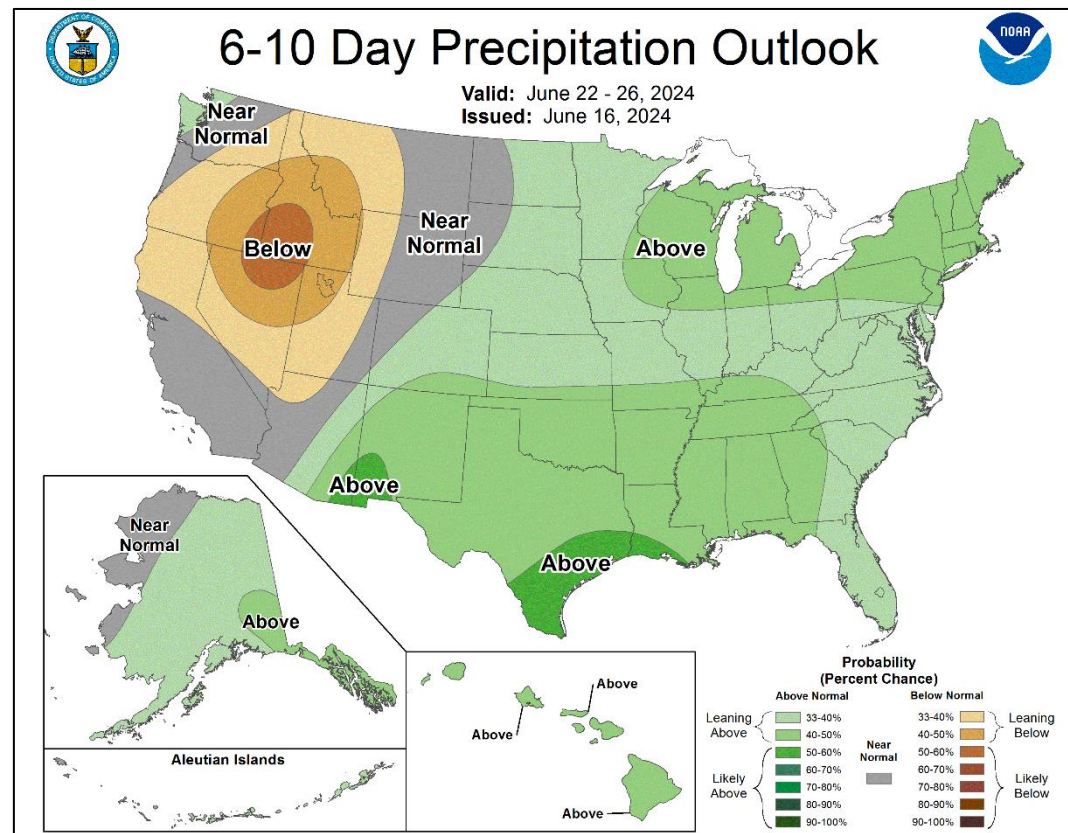
FEMA

National Watch Center

Long Range Outlooks – Jun 22-26



6-10 Day Temperature Probability



6-10 Day Precipitation Probability



FEMA

FEMA Common Operating Picture

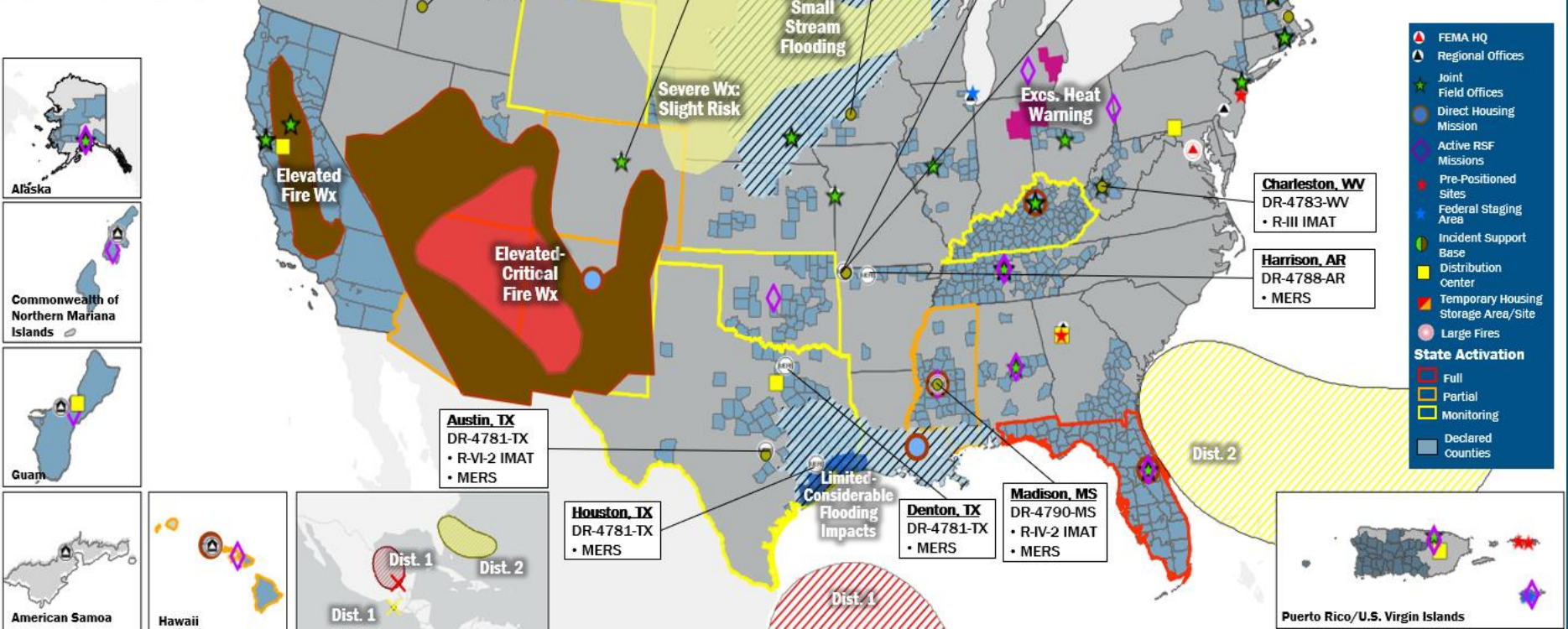
20 + 5 Joint Field Offices Virtual Joint Field Offices Supporting
84 + 1 Major Disasters Emergency Declaration
12 Direct Housing Missions **26** RSF-Supported Disasters

Monday
 June 17, 2024
 8:30 a.m. ET

FEMA HQ	
NWC	NRCC
Monitoring	Activated
FEMA REGIONS	
Watch	RRCC
Monitoring	I Rostered
Monitoring	II Rostered
Monitoring	III Rostered
Monitoring	IV Rostered
Monitoring	V Rostered
Monitoring	VI Rostered
Monitoring	VII Rostered
Monitoring	VIII Rostered
Monitoring	IX Rostered
Monitoring	X Rostered
Notes:	
RWCs/RRCCs/IMATs: • NRCC: Sustained Ops	STATE EOCs: • KY/MS/OK/TX: Severe Weather • TX: Ongoing Threats • AZ/CO: SW Border • HI/OK: Wildfires • CO: Hwy 50 Closure • WY: Hwy 22 Closure • FL: Severe Weather and Flash Flooding
Volunteer Force	
Rostered 7,821	Deployed 18
Surge Capacity Force	
Rostered 7,442 (-1)	Deployed 0

N-IMATs	
2-5 Teams Available	
Red	
White	AR
Blue	
Gold	
HS	
R-IMATs	
4-6 Teams Available	
I	MA (May 17) / 1
II	3
III	WV (May 24)
IV-1	2
IV-2	MS (Jun 11)
V	
VI-1	AR (May 31)
VI-2	TX (May 17)
VII	IA (May 28)
VIII	
IX-1	Personnel
IX-2	Personnel
X	ID (Jun 17)
	Fully Mission Capable (FMC)
	Partially Mission Capable (PMC)
	Not Mission Capable (NMC)
	Deployed

REGIONAL BREAKDOWN			
	JFO/VJFO	DR	EM
I	4/0	17	1
II	1/1	3	0
III	1/0	3	0
IV	5/0	21	0
V	2/0	3	0
VI	0/0	4	0
VII	1/1	5	0
VIII	0/1	3	0
IX	2/1	17	0
X	4/1	8	0



IM Workforce

13,476 (+3) Assigned
 4,780 (-44) Unavailable
 6,305 (-1) Deployed

18% (+1%) / 2,391 (+48) Available

IM Cadre Availability

14 Cadres ≤ 25% Availability

Individual Assistance: 7% (165/2,523); External Affairs: 20% (99/503); Disability Integration: 13% (6/48); Environmental Planning and Historic Preservation: 13% (103/783); Civil Rights: 20% (32/158); Field Leadership: 19% (28/144); Information Technology: 19% (127/652); Hazard Mitigation: 13% (161/1,239); Operations: 8% (26/329); Planning: 4% (17/457); Safety: 12% (10/83); Security: 9% (12/138); Disaster Survivor Assistance: 22% (256/1,170); Public Assistance: 18% (401/2,192);

MERS

> 66%

36 Assigned
 0 Unavailable
 5 Deployed

31 Available

US&R

> 66%

28 Assigned
 1 Unavailable
 0 Deployed

27 Available

FCO

≤ 1 Type I

49 Assigned
 7 Unavailable
 37 (25 FCOR) Deployed

5 Available

Joint Preliminary Damage Assessments

Region	State / Location	Incident	IA	Number of Counties		Start – End
			PA	Requested	Complete	
IV	KY	Tornadoes, Thunderstorms, and Flash Flooding May 22-27	IA	15	15	5/31 – 6/15
			PA	58	51	6/4 – TBD
VII	KS	Severe Storms Apr 25-30	IA	0	0	N/A
			PA	9	0	6/3 – TBD
	NE	Severe Storms May 20–Jun 3	IA	0	0	N/A
			PA	17	0	6/24 – TBD
VIII	MT	Flooding and Wind May 5-9	IA	0	0	N/A
			PA	13	3	6/10 – TBD



FEMA

Declaration Requests in Process – 14

State / Tribe / Territory – Incident Description	Type	IA	PA	HM	Requested
OH – Train Derailment	DR	X	X	X	Jul 3
KY – Severe Storm and Tornado (Appeal)	DR	X		X	May 10
FL – Severe Storms, Straight-line Winds, Tornadoes, and Flooding	DR	X	X	X	May 22
AK – Structure Fire	DR		X	X	May 30
AK – Structure Fire	DR		X	X	May 30
HI – Severe Storms and Flooding	DR		X	X	May 31
OH – Severe Storms, Straight-Line Winds, Tornadoes, Flooding, and Landslides	DR		X	X	Jun 3
SC – Severe Storm and Dam Breach	DR		X	X	Jun 5
MI – Severe Storm and Tornadoes	DR	X		X	Jun 6
TN – Severe Storms, Tornadoes, and Flooding	DR	X	X	X	Jun 7
PR – Severe Storms, Flooding, Landslides, and Mudslides	DR	X	X	X	Jun 10
NH – Severe Winter Storm and Flooding	DR		X	X	Jun 10
Chickasaw Nation – Severe Storms	DR		X	X	Jun 10
MO – Severe Storms, Straight-line Winds, Tornadoes, and Flooding	DR	X	X	X	Jun 12



FEMA



FEMA

Helping people before, during, and after disasters.



Scan to subscribe to this briefing.