

FEMA National Watch Center

Daily Operations Briefing

Friday, June 16, 2023

8:30 a.m. ET



FEMA

National Current Ops / Monitoring

New Significant Incidents / Ongoing Ops

- Severe Weather – Southern / Central Plains

Hazard Monitoring

- Severe Thunderstorms – Central Plains, Southeast, and Mid-Atlantic
- Heavy Rain and Flash Flooding – Central Plains and Gulf Coast
- Critical fire weather – Southwest and Southern Plains
- Tropical Activity
 - Atlantic
 - Disturbance 1: Medium (50%)
 - Eastern Pacific
 - Disturbance 1: Low (30%)

Disaster Declaration Activity

- Request: Major Disaster Declaration – MI

Event Monitoring

- No significant events



FEMA

Severe Weather – Southern / Central Plains

Current Situation: Severe impacted the Southern and Central Plains overnight. Preliminary reports of 7 tornado touchdowns (2 in TX, 1 in MI, 4 in OK), 108 wind, and 99 hail reports. A tornado touchdown in Perryton (pop 8,500), Ochiltree County, TX, damaged structures and injured people.

Lifeline Impacts

Safety and Security:

- TX: Media reports that most of the missing are accounted for; as many as 200 homes may be destroyed; damage assessments continue

Food, Water, Shelter

- TX: Media reports as many as 250-300 people in a local shelter

Health and Medical:

- TX: Media reports 3 fatalities, dozens of injuries

Energy (DOE Eagle-I as of 7:00 a.m. ET)

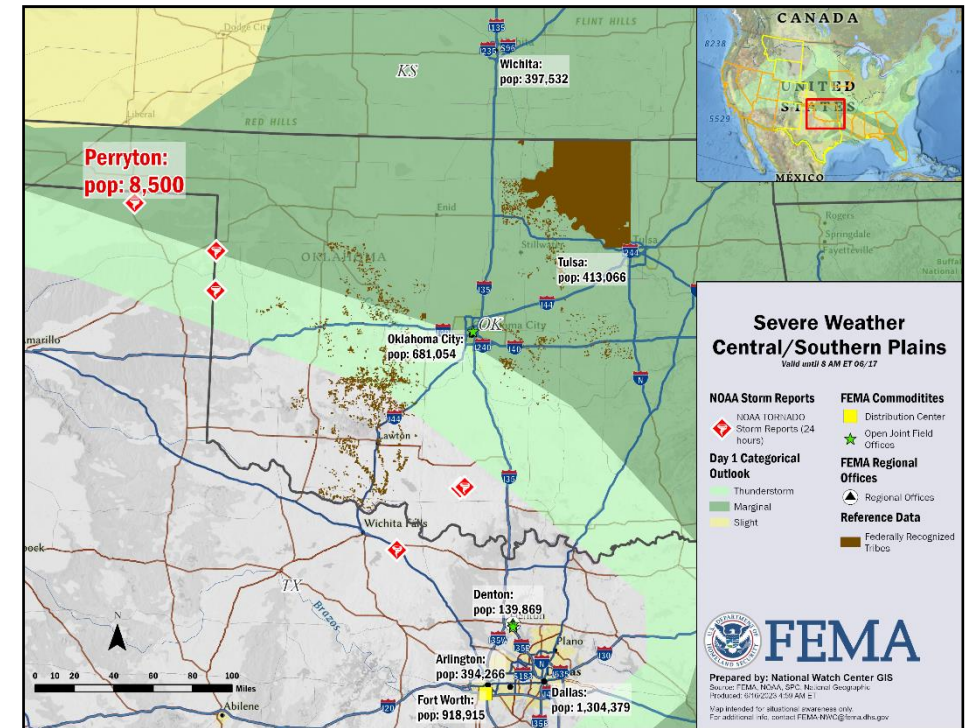
- TX: 228k (2%, peak 228k) customers without power statewide; Ochiltree County – 4,400 (50%) customers without power; MI: 85,800 (7.1%) OK: 12.4k (.1%)

State / Local Response:

- MI EOC at Normal Operations
- TX EOC at Monitoring (Severe Weather); local needs being handled by local and state response in Perryton; no requests for FEMA assistance

FEMA / Federal Response:

- Regions V and VI / Denton MOC continue to monitor
- NWC continues to monitor in coordination with Regions V and VI; the next update will be in the 5:00 p.m. ET National Situation Report

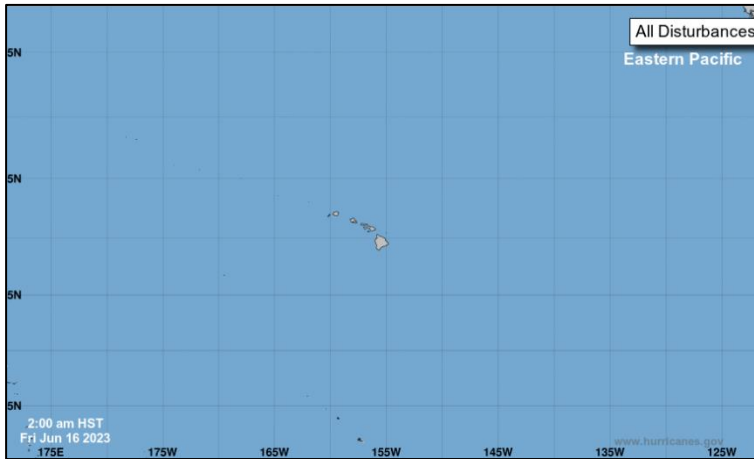


FEMA

National Watch Center

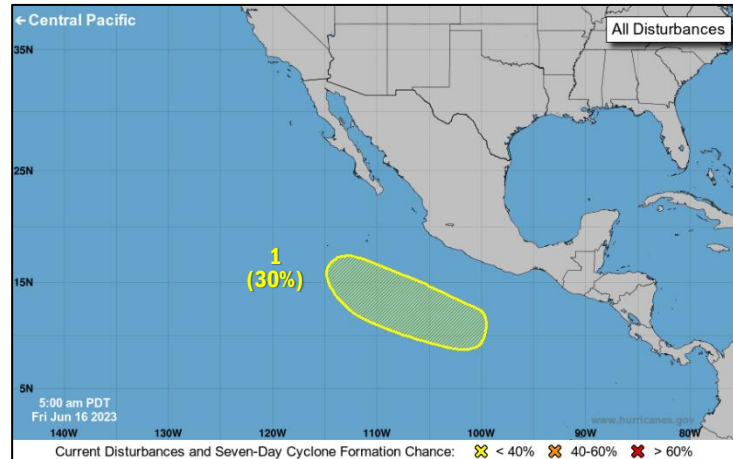
Tropical Outlook – Seven Day

Central Pacific



- No new tropical cyclones are expected during the next seven days

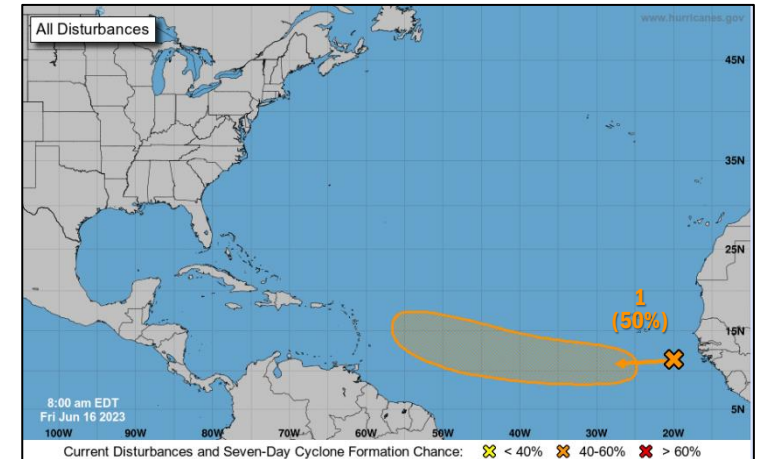
Eastern Pacific



Disturbance 1 (as of 8:00 a.m. ET)

- Could form by this weekend several hundred miles S of the Southern coast of Mexico
- Moving W to WNW at 10 mph
- Conditions appear favorable for some development
- Formation chance – 48 hour; Low (near 0%); 7-day: Low (30%)

Atlantic



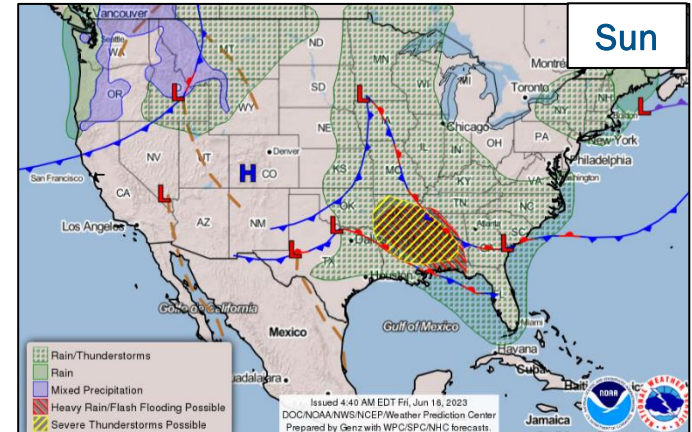
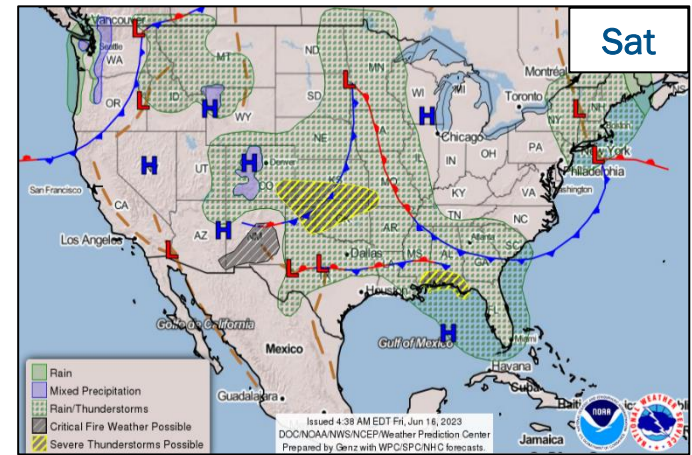
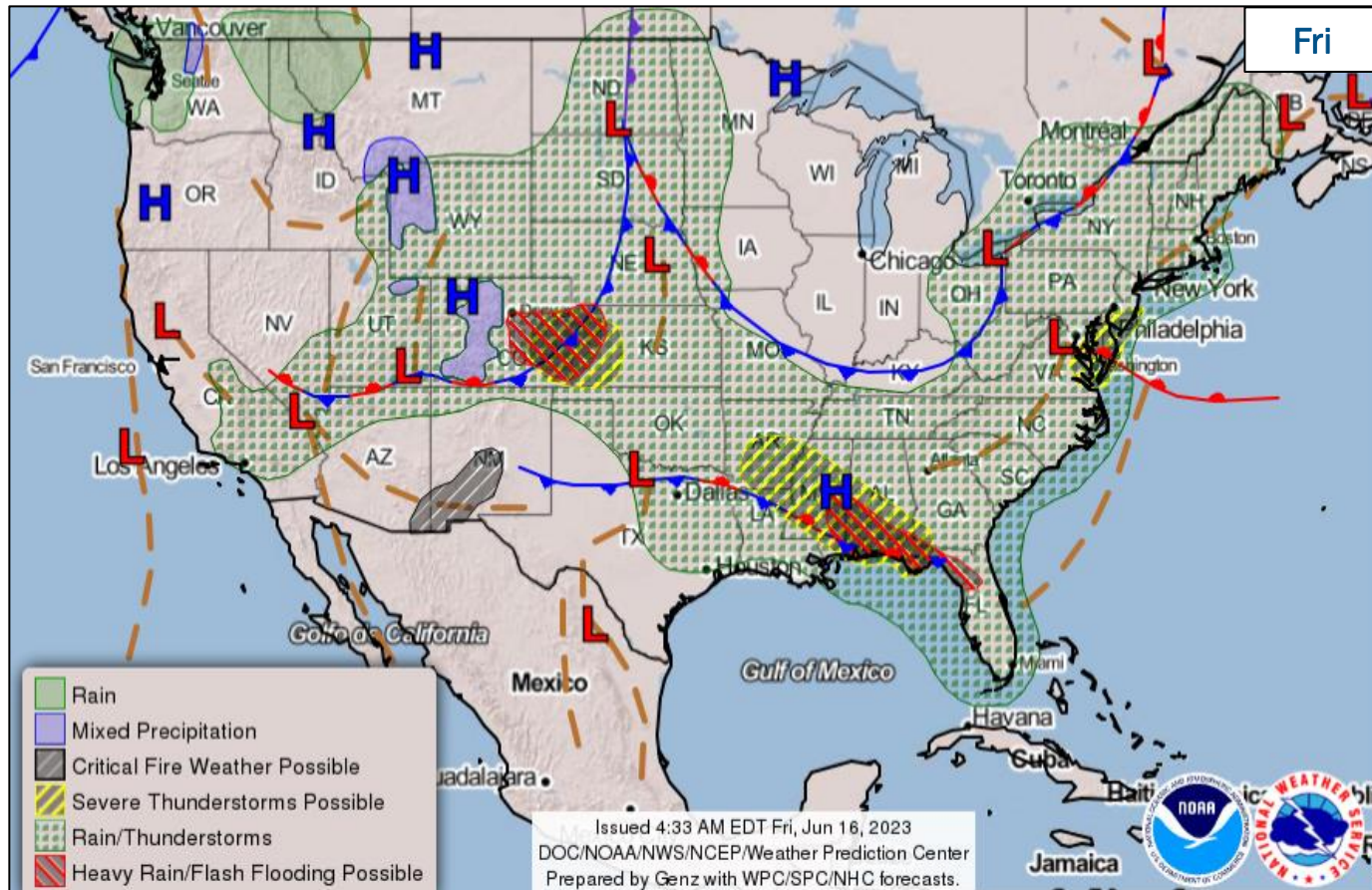
Disturbance 1 (as of 8:00 a.m. ET)

- Located near the West coast of Africa
- Moving W at 15-20 mph
- Tropical depression could form during the early to middle portions of next week
- Formation chance – 48-hour: Low (near 0%); 7-day: Medium (50%)



FEMA

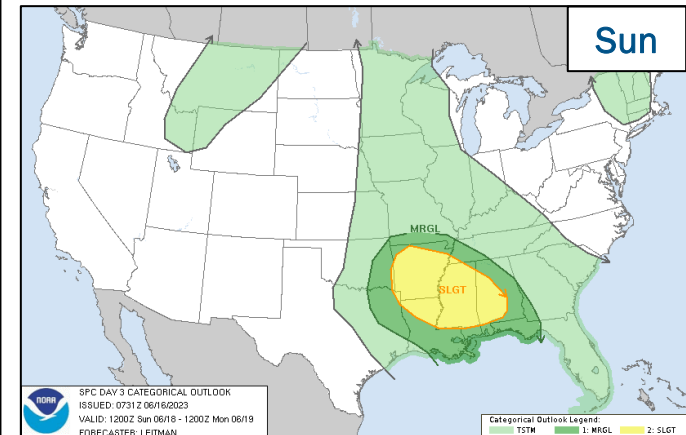
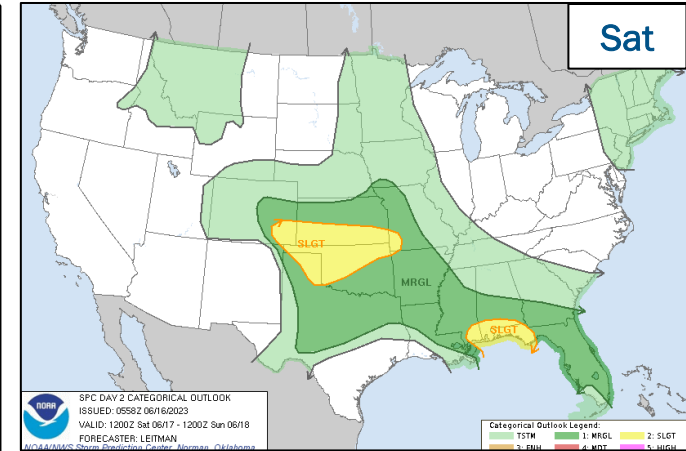
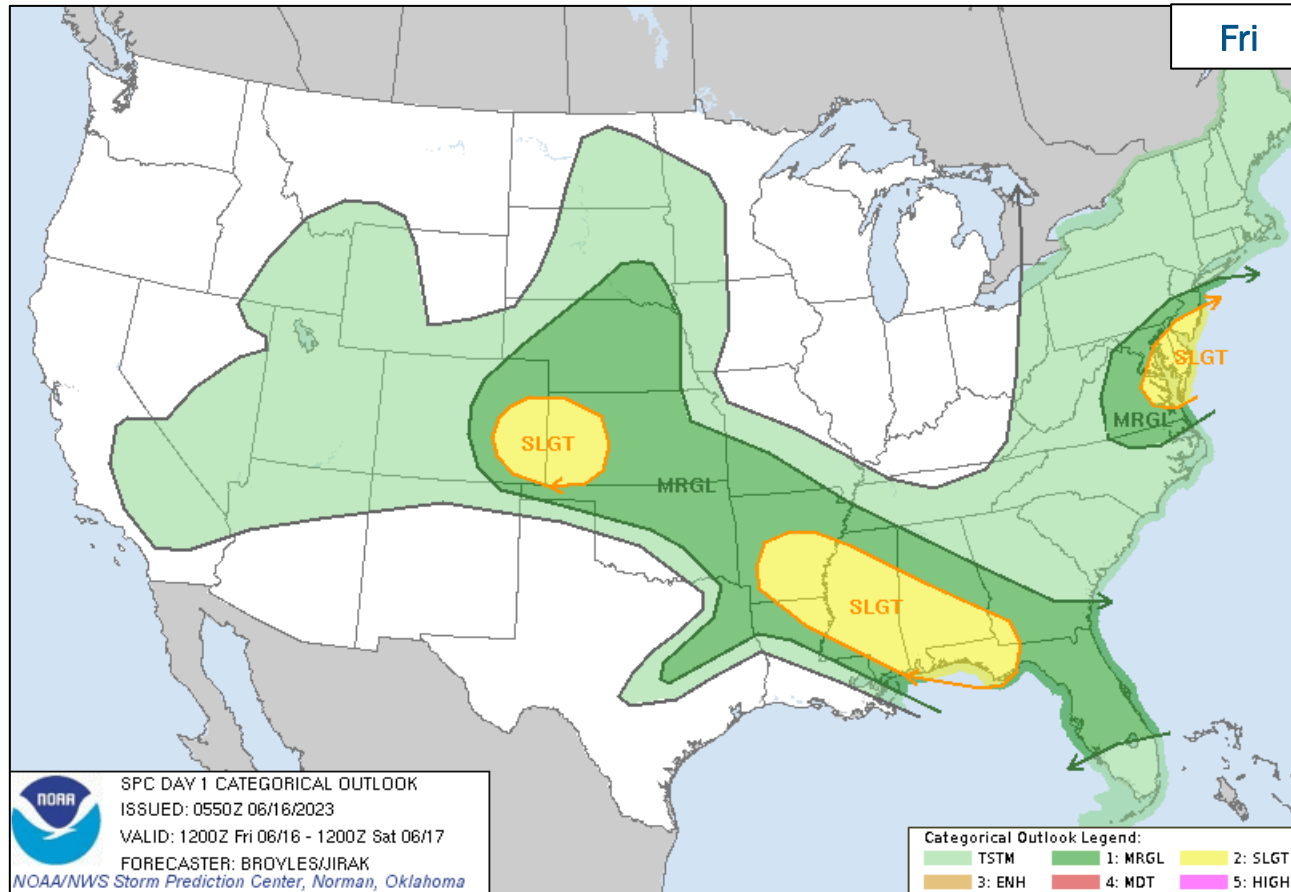
National Weather Forecast



FEMA

National Watch Center

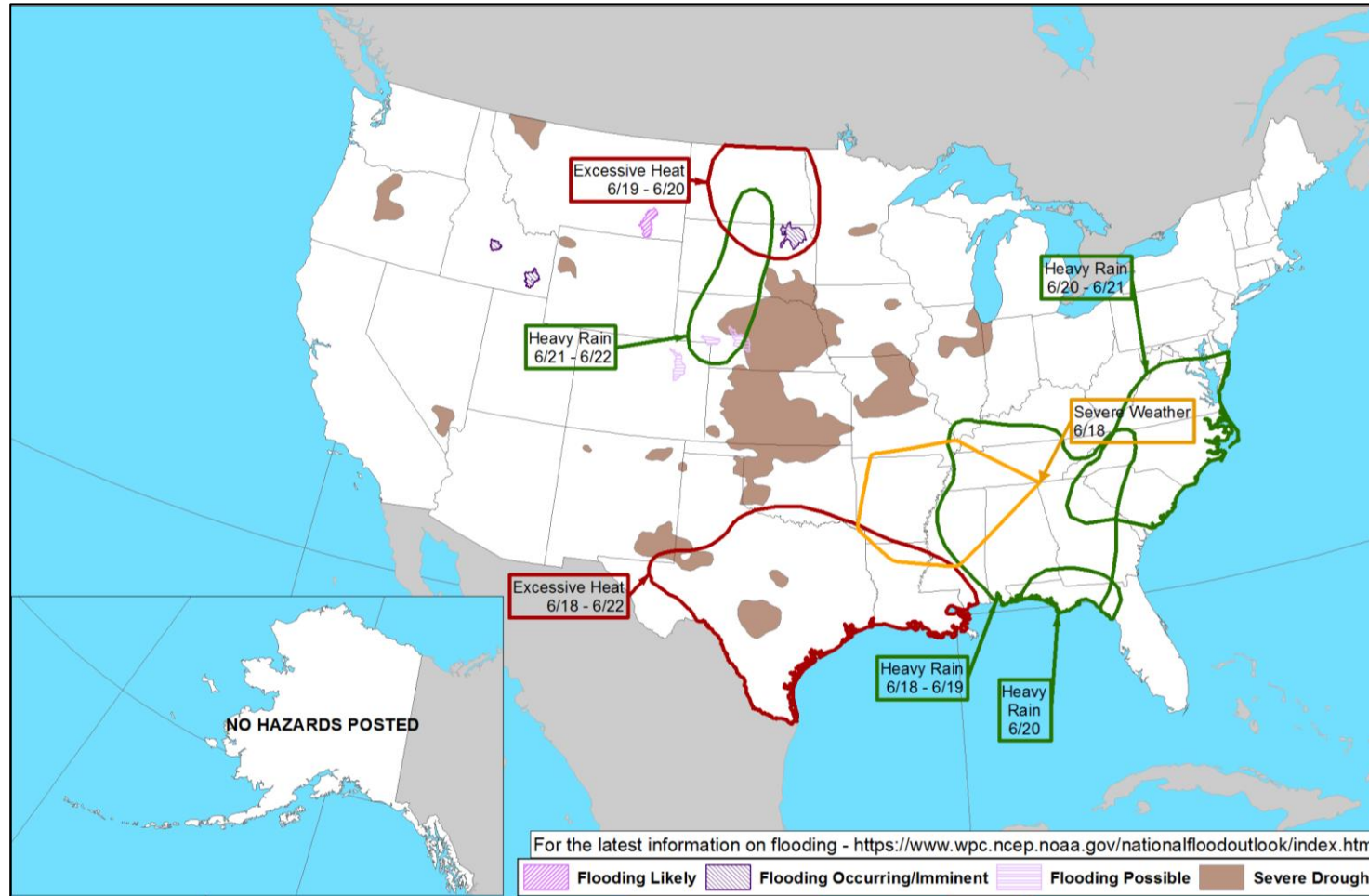
Severe Weather Outlook



FEMA

National Watch Center

Hazards Outlook – Jun 18-22


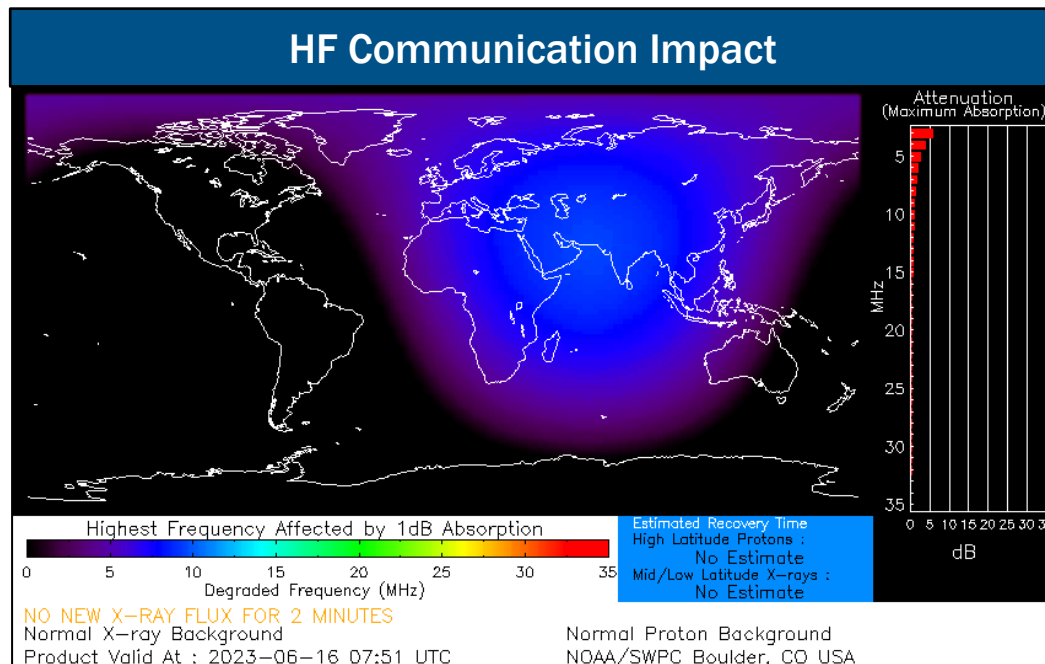


FEMA

Space Weather Outlook

Minor	Space Weather Activity	Geomagnetic Storms	Solar Radiation	Radio Blackouts
Past 24 Hours	Moderate	G2	None	None
Next 24 Hours	Moderate	G2	None	None

For further information on NOAA Space Weather Scales refer to: <http://www.swpc.noaa.gov/noaa-scales-explanation>
 For further information on Sunspot Activity refer to: <https://www.swpc.noaa.gov/phenomena/sunspotssolar-cycle>



FEMA

FEMA Common Operating Picture

17 + 7
Joint Field Offices
Virtual Joint Field Offices

63 + 3
Major Disasters
Emergency Declarations

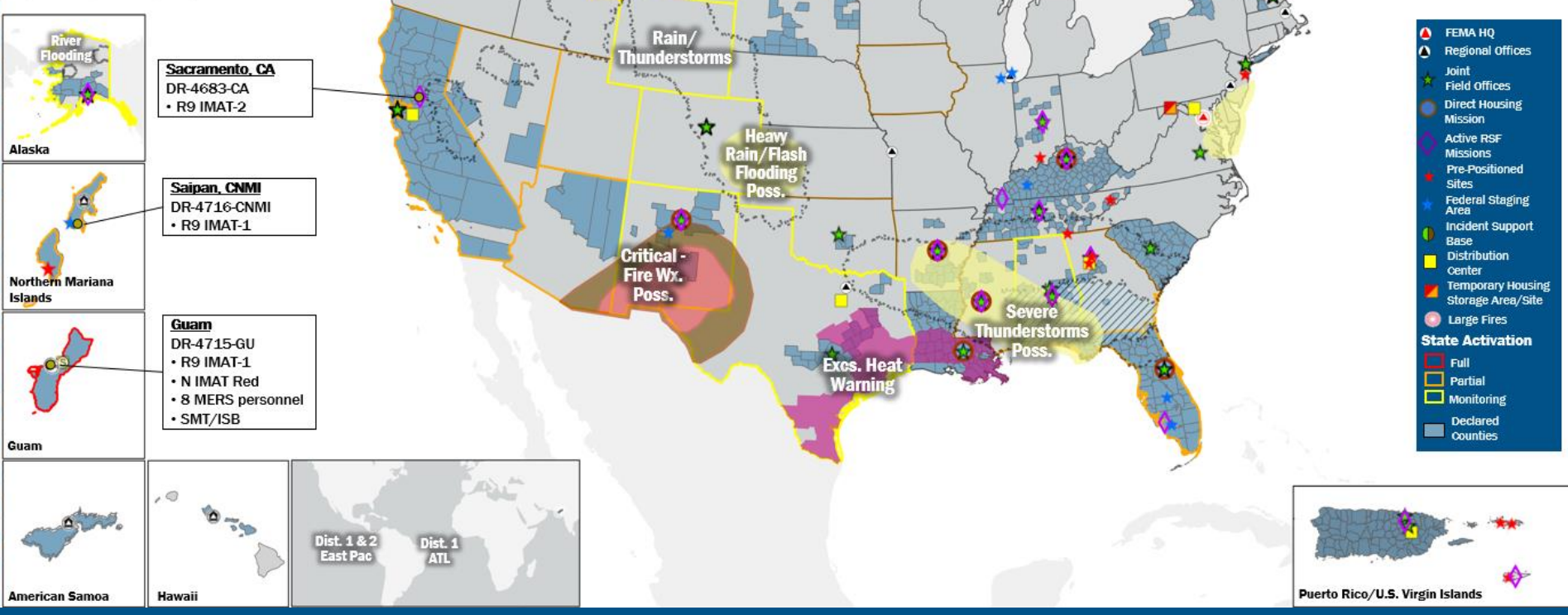
9 Direct Housing Missions
14 RSF-Supported Disasters

Friday
June 16, 2023
8:30 a.m. ET

FEMA HQ	
NWC	NRCC
Monitoring	Rostered
FEMA REGIONS	
Watch	RRCC
Monitoring	I Rostered
Monitoring	II Rostered
Monitoring	III Rostered
Enhanced	IV Rostered
Monitoring	V Rostered
Monitoring	VI Rostered
Enhanced	VIII Rostered
Monitoring	IX Rostered
Monitoring	X Rostered
Notes:	
RWC/RRCC: - RVIII RWC: Flooding (Day Shift) - RIV RWC: Enhanced Watch	State EOCs: - AL/GA/MS/OK/TX: Severe Weather - FL: TC Ian - NM: Burn Scar Flooding - CA/IA/MT/NV/UT: Flooding - CO: Avian Influenza, Public Health Support, and Suncor Refinery - AZ/CO: SW Border Coordination - WY: Winter Weather Impacts - GU/CNMI: Typhoon Mawar - AK: Severed Offshore Cable
Surge Capacity Force	
Rostered 7,255	Deployed 0

N-IMATs	
2-5 Teams Available	
Red	GU
White	
Blue	
Gold	
HS	Training
R-IMATs	
≥ 7 Teams Available	
I	1
II	Training
III	3
IV-1	
IV-2	
V	
VI-1	
VI-2	Reconstituting
VII	Training/Exercise
VIII	Training/Exercise
IX-1	Guam/CNMI
IX-2	CA
X	2
Fully Mission Capable (FMC)	
Partially Mission Capable (PMC)	
Not Mission Capable (NMC)	
Deployed	

REGIONAL BREAKDOWN			
	JFO/VJFO	DR	EM
I	2/0	6	0
II	1/2	3	1
III	1/0	1	0
IV	7/1	16	1
V	1/0	1	0
VI	4/1	6	0
VII	0/0	0	0
VIII	0/1	5	0
IX	0/1	16	1
X	1/1	9	0



IM Workforce

13,497 (+1) Assigned
4,411 (-29) Unavailable
5,511 (-15) Deployed

26% / 3,575 (+45) Available

IM Cadre Availability

14 Cadres ≤ 25% Availability

Civil Rights: 15% (21/141); Disaster Field Training Operations: 23% (22/95); Disability Integration: 5% (3/56); Environmental Planning and Historic Preservation: 16% (126/812); Field Leadership: 9% (12/134); Hazard Mitigation: 14% (177/1,237); Human Resources: 15% (25/162); Interagency Recovery Coordination: 16% (48/293); Logistics: 23% (336/1,488); Operations: 14% (49/350); Public Assistance: 7% (159/2,190); Planning: 8% (37/458); Safety: 10% (8/79); Security: 14% (19/140)

MERS

≥ 66%

36 Assigned
0 Unavailable
3 Deployed

33 Available

US&R

≥ 66%

28 Assigned
2 Unavailable
0 Deployed

26 Available

FCO

≤ 1 Type I

46 Assigned
10 Unavailable
33 (-1) (26 FCOR) Deployed

3 (+1) Available

Joint Preliminary Damage Assessments

Region	State / Location	Incident	IA	Number of Counties		Start - End
			PA	Requested	Complete	
I	ME	Flooding Apr 30-May 1	IA	0	0	N/A
			PA	9	0	5/30 - TBD
	NH	Flooding Apr 30-May 1	IA	0	0	N/A
			PA	10	0	5/24 - TBD
V	MN	Flooding Apr 11-30	IA	0	0	N/A
			PA	34	33	5/15 - TBD
	Prairie Island Indian Community		IA	0	0	N/A
			PA	1	0	5/15 - TBD



FEMA

Declaration Request – Michigan

Declaration Type: Major Disaster – Michigan
Requested: Jun 15, 2023

Incident: Flooding
Incident Period: April 10 – May 14, 2023

Requested:

- **PA:** 6 counties
- **Hazard Mitigation:** Statewide



■ PA



FEMA

Declaration Requests in Process – 5

State / Tribe / Territory – Incident Description	Type	IA	PA	HM	Requested
GA – Severe Storms, Straight-line Winds, Tornadoes, and Flooding	DR	X	X	X	May 26
ND – Flooding	DR		X	X	Jun 2
SD – Flooding	DR		X	X	Jun 2
IA – Major Structural Collapse	EM		X		Jun 7
MI – Flooding	DR		X	X	Jun 15



FEMA



FEMA

Helping people before, during, and after disasters.



Scan to subscribe to this briefing.