

FEMA National Watch Center

Daily Operations Briefing

Sunday, June 15, 2025

8:30 a.m. ET



FEMA

National Current Ops / Monitoring

New Significant Incidents / Ongoing Ops

- No new significant incidents / operations

Hazard Monitoring

- Severe Thunderstorms – Northern to Central Plains
- Heavy Rain / Flash Flooding – Upper to Lower Mississippi Valley and Ohio Valley to Mid-Atlantic
- Tropical Activity
 - Eastern Pacific:
 - Tropical Storm Dalila
 - Disturbance 1: Medium (60%)

Disaster Declaration Activity

- No new declaration activity

Event Monitoring

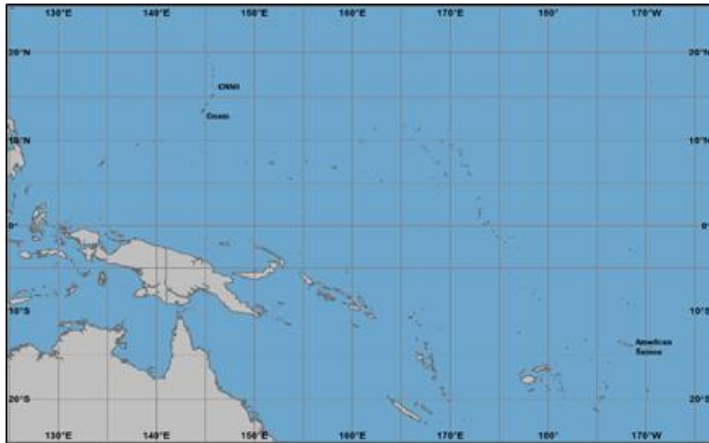
- No new significant events



FEMA

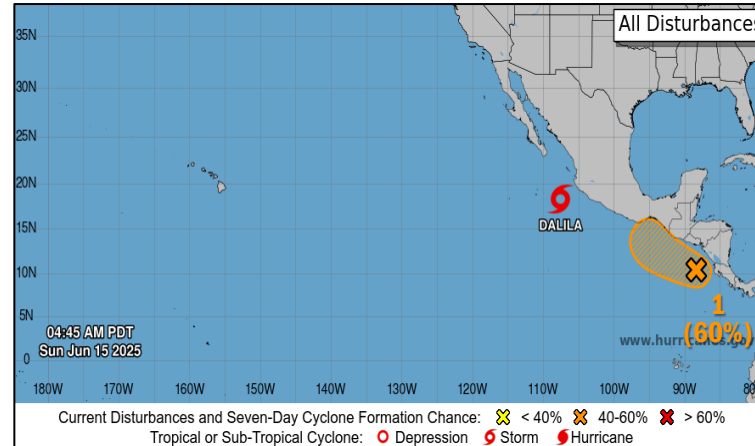
Tropical Outlook

Western Pacific



- No tropical cyclones threatening the U.S. territories are expected during the next 7 days

Central and Eastern Pacific



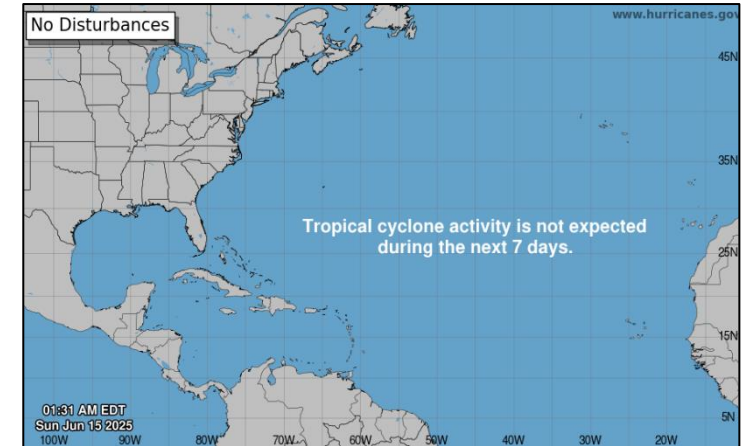
Tropical Storm Dalila: (*Advisory #11A, as of 7:00 a.m. ET*)

- See next slide

Disturbance 1: (*as of 8:00 a.m. ET*)

- Near the coast of Central America and **Southeastern Mexico**
- Moving WNW
- Conditions favor gradual development, and a **tropical depression could form by next week**
- Formation chance – 48 hour: Low (30%); 7-day: Medium (60%)

Atlantic



- No tropical cyclones are expected during the next 7 days



FEMA

Eastern Pacific – Tropical Storm Dalila

Situation: (Advisory #11A, as of 7:00 a.m. ET)

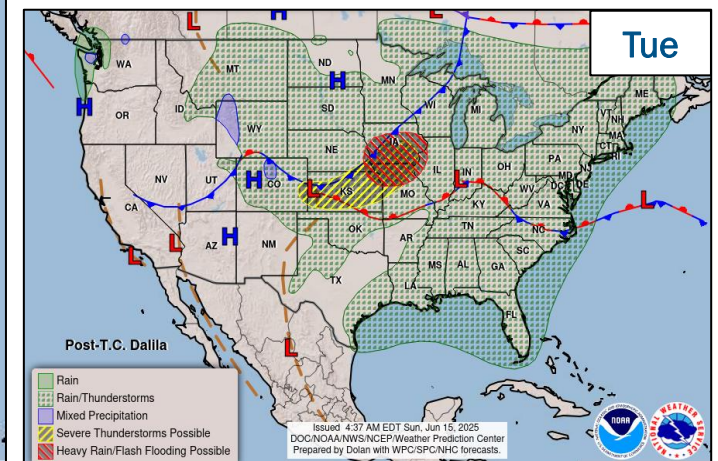
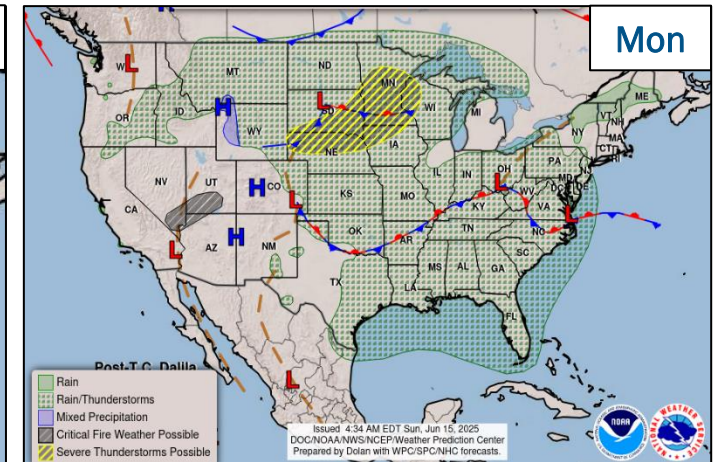
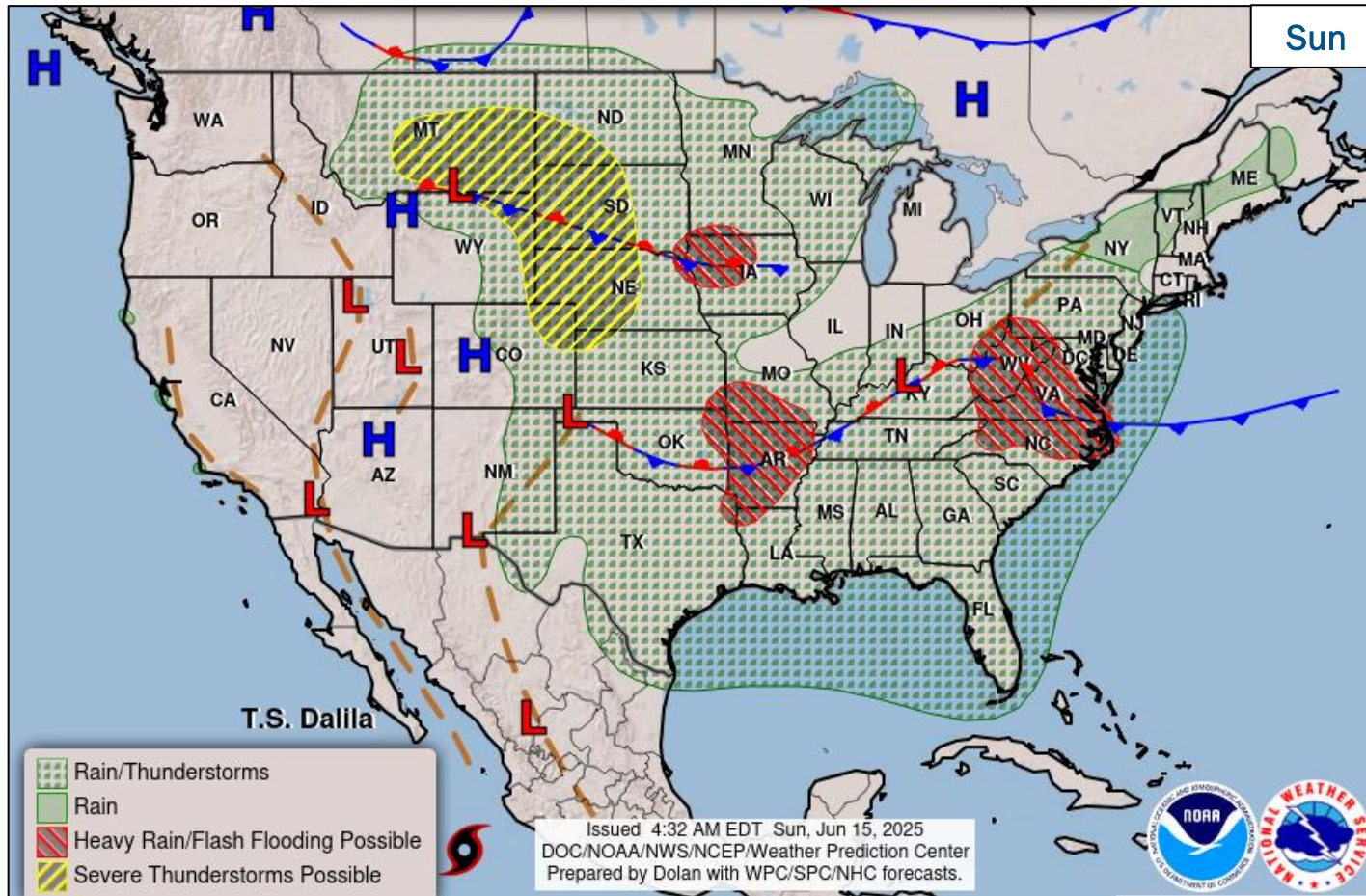
- Located **215 miles WSW** of **Manzanillo, Mexico**
- Moving **WNW** at **14 mph**
- Maximum sustained winds **60 mph**
- Tropical-storm-force winds extend outward up to **105 miles**
- **Dalila has reached peak intensity with steady weakening forecast during the next couple of days. Expected to become a post-tropical remnant low tonight or Monday**



FEMA

National Watch Center

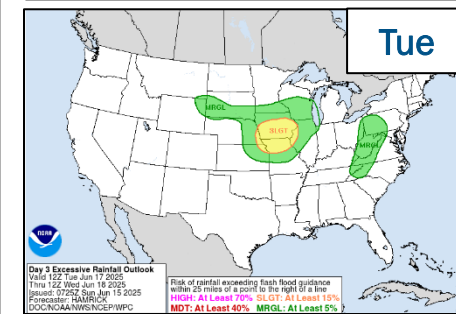
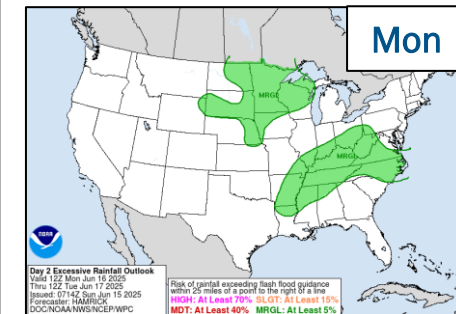
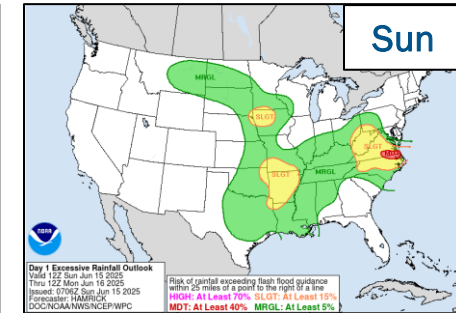
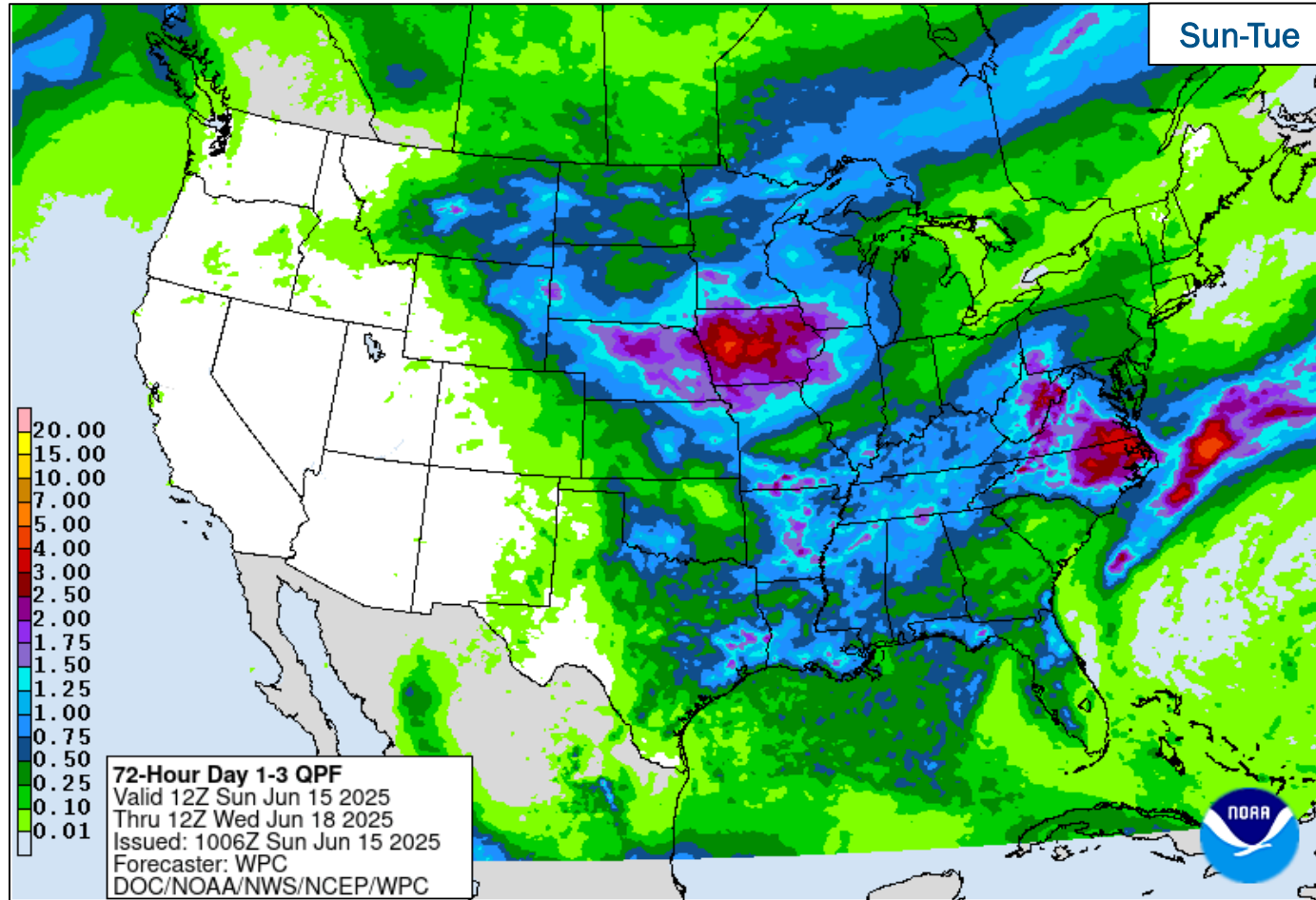
National Weather Forecast



FEMA

National Watch Center

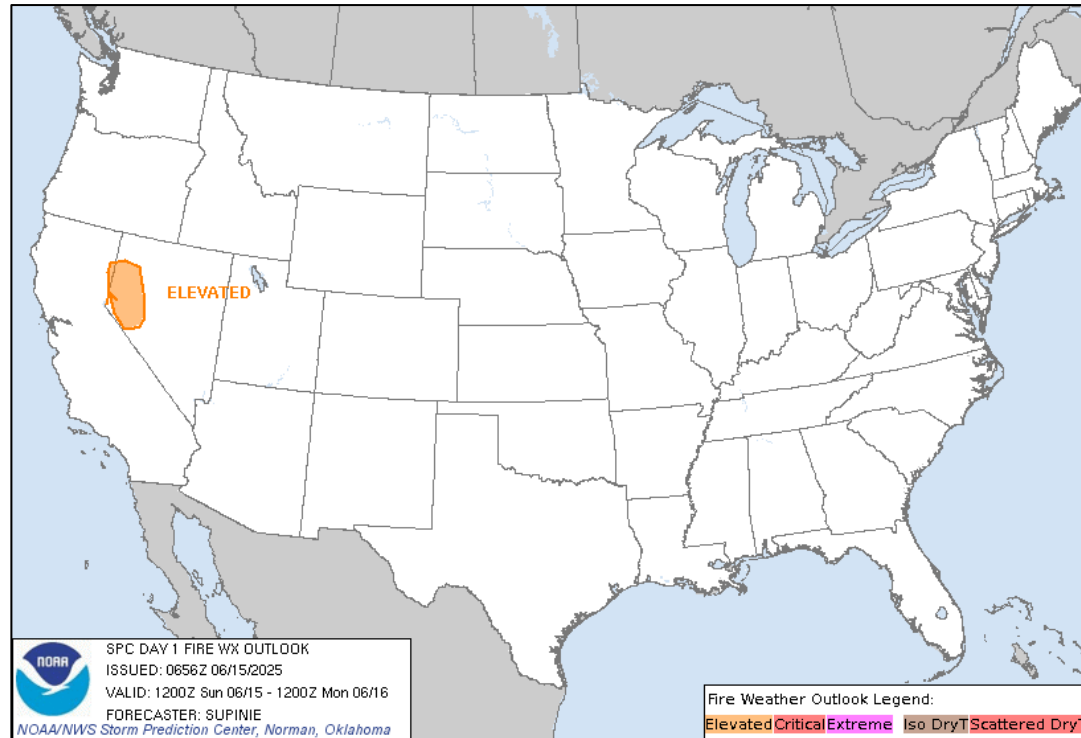
Precipitation & Excessive Rainfall



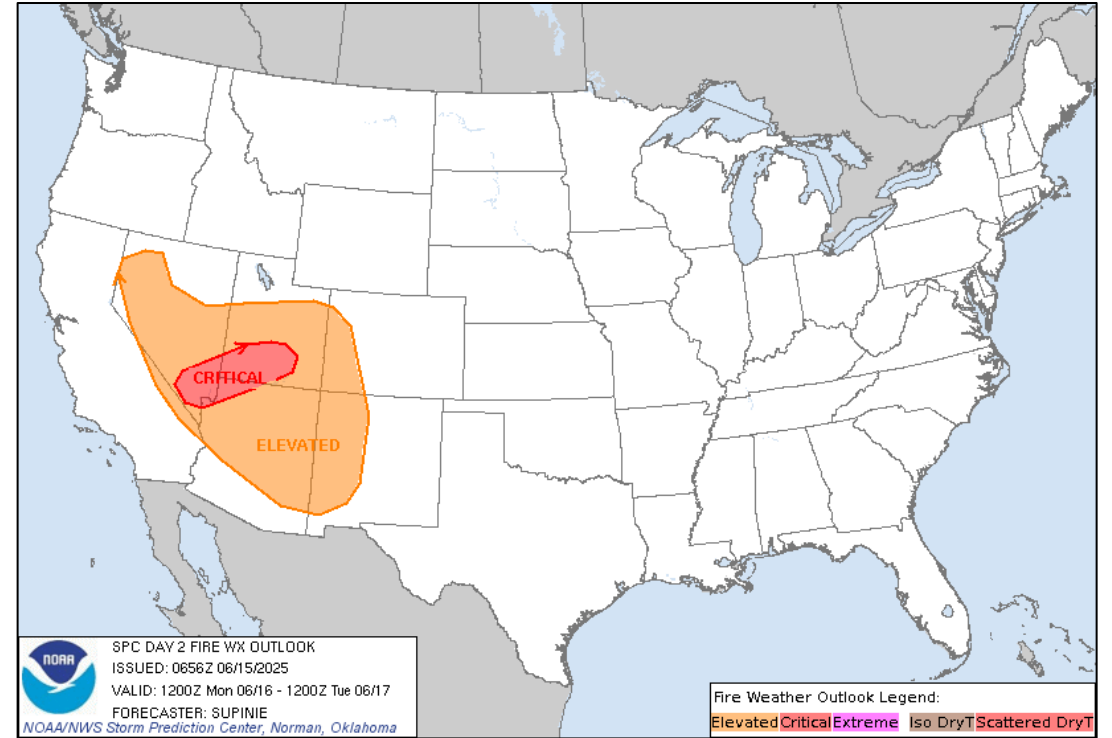
FEMA

National Watch Center

Fire Weather Outlook



Today



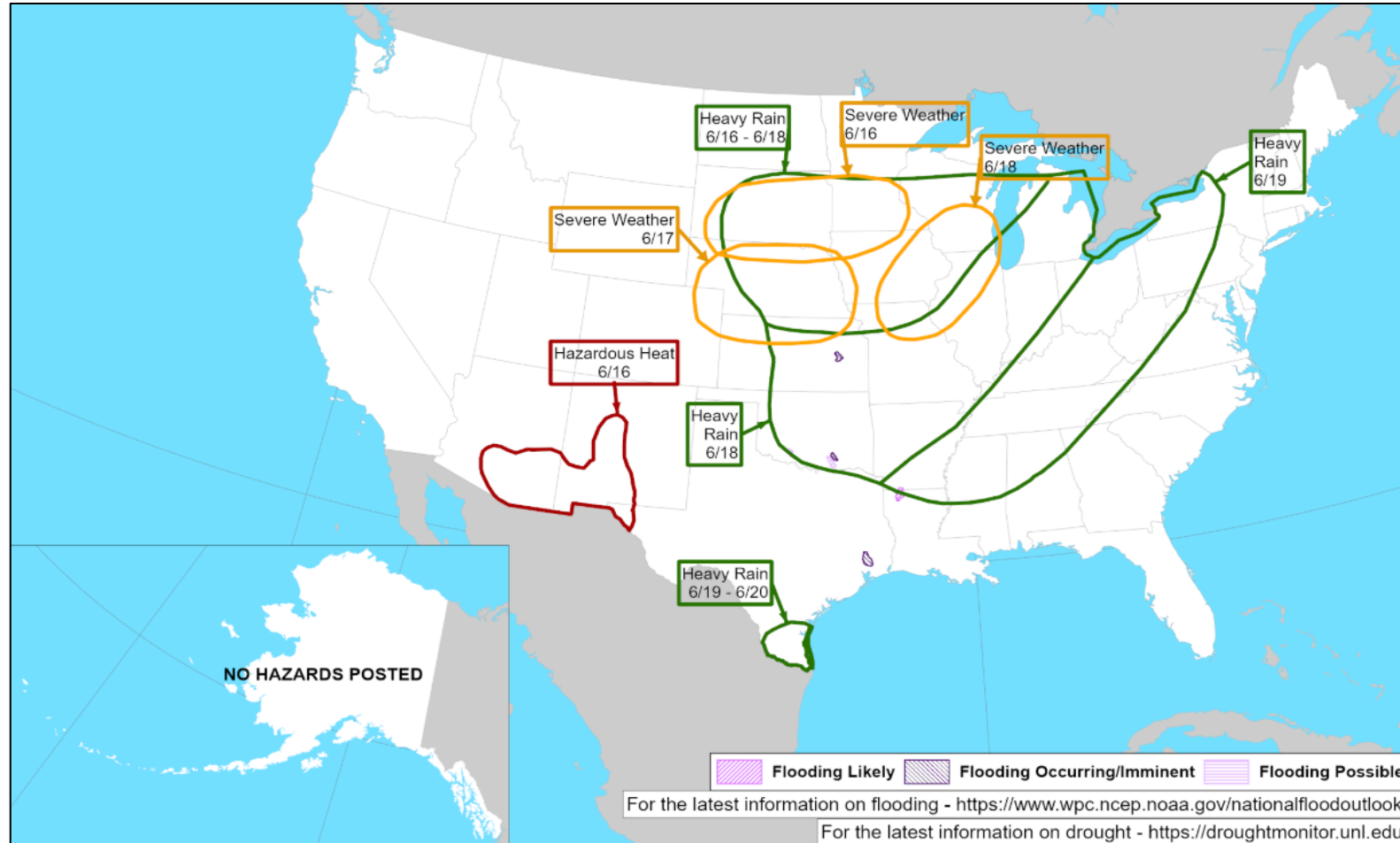
Tomorrow



FEMA

National Watch Center

Hazards Outlook – Jun 16-20




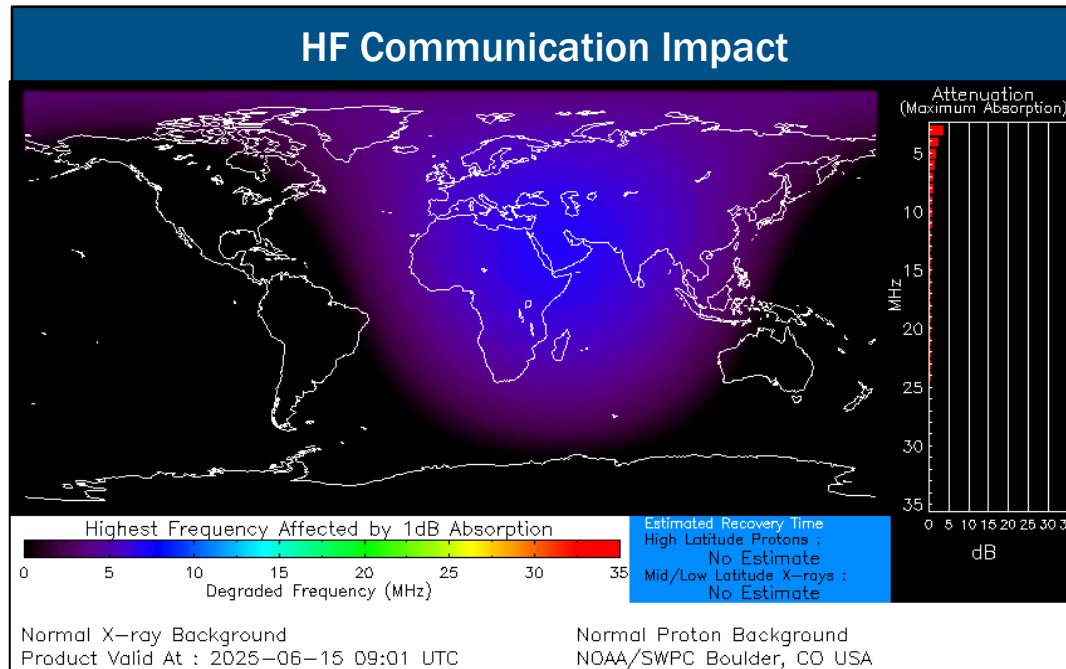
FEMA

National Watch Center

Space Weather Outlook

Minor	Space Weather Activity	Geomagnetic Storms	Solar Radiation	Radio Blackouts
Past 24 Hours	Moderate	G2	None	R2
Next 24 Hours	Moderate	G1	S1	R2

For further information on NOAA Space Weather Scales refer to: <http://www.swpc.noaa.gov/noaa-scales-explanation>
 For further information on Sunspot Activity refer to: <https://www.swpc.noaa.gov/phenomena/sunspotsolar-cycle>



FEMA

Wildfire Summary

Fire Name (County, ST)	FMAG #	Acres Burned	Percent Contained	Evacuations	Structures (Homes / Other)			Fatalities / Injuries
					Threatened	Damaged	Destroyed	
Rowena (Wasco, OR)	5587-FM-OR	3,858 (+27)	10% (+5)	M: 373 (-1127)	H: 148 (-442)	H: 0	H: 49	0 / 2 (+1)
				V: 0	O: 0	O: 0	O: 0	

(Evacuations: M = Mandatory / V = Voluntary; Structures: H = Homes and Mixed Commercial/Residential / O = Non-residential Commercial/Other Minor Structures)



FEMA

FEMA Common Operating Picture

23 Joint Field Offices **81 + 8** Major Disasters **10** Direct Housing Missions **14** RSF-Supported Disasters **6** Joint Recovery Offices

Sunday
June 15, 2025
8:30 a.m. ET

FEMA HQ	
NWC	NRCC
Monitoring	Steady State
FEMA REGIONS	
Watch	RRCC
Monitoring I	Rostered
Monitoring II	Rostered
Monitoring III	Rostered
Monitoring IV	Rostered
Alt Location V	Rostered
Monitoring VI	Rostered
Monitoring VII	Rostered
Monitoring VIII	Rostered
Monitoring IX	Rostered
Monitoring X	Rostered

N-IMATs	
2-5 Teams Available	
Red	
White	
Blue	AL* (Jun 8)
Gold	AL* (Jun 8)
HS	Demobilizing

R-IMATs	
4-6 Teams Available	
I	2
II	Personnel
III	
IV-1	3/Reconstituting
IV-2	Reconstituting
V	1/Demobilizing
VI-1	AR (May 15)
VI-2	OK (May 27)
VII	MO (Jun 10)
VIII	
IX-1	CA (Jan 8)
IX-2	CA (Mar 6)
X	Reconstituting

Notes:

NRCC/RWCs/RRCCs:

- RI IMAT, N-IMAT Blue and Gold; Training (*available for deployment)
- RV: Temporary Alt location until 7:00 p.m. ET

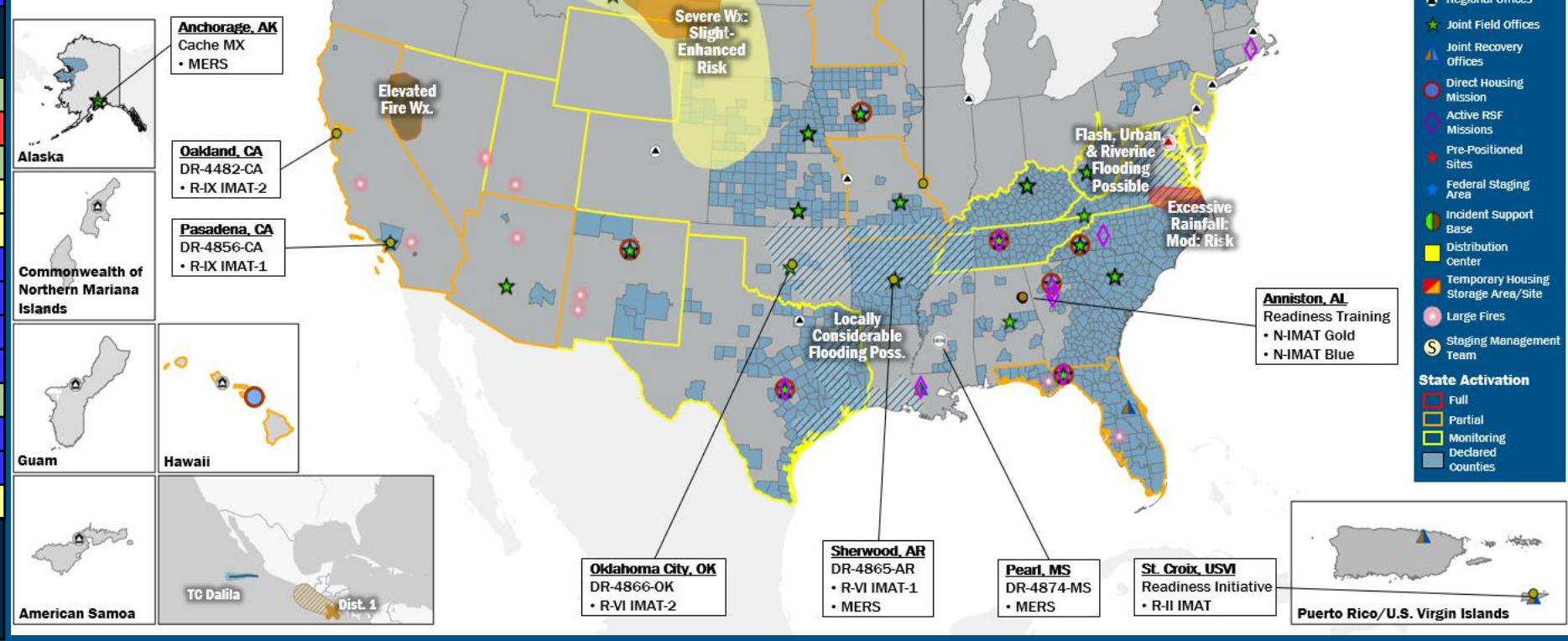
State EOCs:

- AZ/HI/NJ/NM/TX: Wildfires
- MO/NC/WY: Severe Weather
- FL/KY/TN: Previous Incidents
- MD/WV: Flooding
- CA/KY/NM/NV/UT/WY: Civil Disturbance
- VA: First Amendment Activities
- MN: Law Enforcement Investigation

Volunteer Force	
Rostered 7,985	Deployed 4
Surge Capacity Force	
Rostered 8,488	Deployed 0

Fully Mission Capable (FMC)
Partially Mission Capable (PMC)
Not Mission Capable (NMC)
Deployed

REGIONAL BREAKDOWN			
	JFO	DR	EM JRO
I	2	6	0 0
II	0	0	0 2
III	2	8	1 0
IV	7	26	7 1
V	0	0	0 0
VI	4	10	0 3
VII	4	21	0 0
VIII	1	1	0 0
IX	2	5	0 0
X	1	4	0 0



Legend:

- FMAG
- FEMA HQ
- Regional Offices
- Joint Field Offices
- Joint Recovery Offices
- Direct Housing Mission
- Active RSF Missions
- Pre-Positioned Sites
- Federal Staging Area
- Incident Support Base
- Distribution Center
- Temporary Housing Storage Area/Site
- Large Fires
- Staging Management Team

State Activation:

- Full
- Partial
- Monitoring
- Declared
- Countries

IM Workforce

12,844 Assigned
4,833 (+17) Unavailable
6,219 (-60) Deployed

14% / 1,792 (+33) Available

IM Cadre Availability

20 Cadres ≤ 25% Availability

Alternative Dispute Resolution: 15% (5/33); Civil Rights: 19% (29/151); Disaster Field Training Operations: 19% (13/68); Disability Integration: 7% (2/28); Disaster Survivor Assistance: 14% (154/1,117); External Affairs: 7% (23/342); Environmental Planning and Historic Preservation: 8% (60/780); Field Leadership: 5% (7/138); Financial Management: 15% (31/200); Hazard Mitigation: 7% (63/941); Human Resources: 12% (20/167); Individual Assistance: 15% (364/2,490); Interagency Recovery Coordination: 12% (33/267); Information Technology: 11% (74/647); Logistics: 17% (281/1,607); Operations: 9% (37/405); Public Assistance: 11% (233/2,200); Planning: 5% (22/418); Safety: 3% (3/91); Security: 6% (7/117)

MERS
≥ 66%

33 Assigned
3 Unavailable
1 Deployed

29 Available

US&R
≥ 66%

28 Assigned
2 Unavailable
0 Deployed

26 Available

FCO
≤ 1 Type I

43 Assigned
0 Unavailable
37 (23 FCOR) Deployed

6 Available

Joint Preliminary Damage Assessments

Region	State / Location	Incident	IA	Number of Counties		Start - End
			PA	Requested	Complete	
VI	OK	Severe Storms and Flooding Apr 19 and continuing	IA	0	0	N/A
			PA	24	23	5/28 - TBD
VII	MO	Severe Storms and Flooding May 23-26	IA	N/A	N/A	N/A
			PA	5	2	6/10 - TBD



FEMA

Declaration Requests in Process – 9

State / Tribe / Territory – Incident Description	Type	IA	PA	HM	Requested
MI – Severe Winter Storm	EM		X		Apr 11
TN – Severe Storms, Straight-line Winds, Tornadoes, and Flooding	DR	X	X	X	Apr 17
WA – Severe Storms, Straight-line Winds, Flooding, Landslides and Mudslides (Appeal)	DR		X	X	May 7
MI – Severe Winter Storm	DR	X	X	X	May 16
OR – Severe Storms, Flooding , Landslides, Mudslides	DR	X	X	X	May 19
OR – Severe Storms and Flooding	DR	X		X	May 19
IN – Severe Storms, Straight-line Winds, Tornadoes, and Flooding	DR	X	X	X	May 28
KY – Severe Winter Storm (Appeal)	DR		X	X	Jun 4
MD – Severe Storms and Flooding	DR		X	X	Jun 11



FEMA



FEMA

Helping people before, during, and after disasters.



Scan to subscribe to this briefing.