

FEMA National Watch Center

Daily Operations Briefing

Saturday, June 14, 2025

8:30 a.m. ET



FEMA

National Current Ops / Monitoring

New Significant Incidents / Ongoing Ops

- No new significant incidents / operations

Hazard Monitoring

- Severe Thunderstorms – Northern to Central Plains
- Heavy Rain / Flash Flooding – Central to Southern Plains, Mid-Atlantic
- Tropical Activity
 - Eastern Pacific:
 - Tropical Storm Dalila
 - Disturbance 1: Medium (40%)

Disaster Declaration Activity

- Request: Major Disaster Declaration – MD
- One amendment issued

Event Monitoring

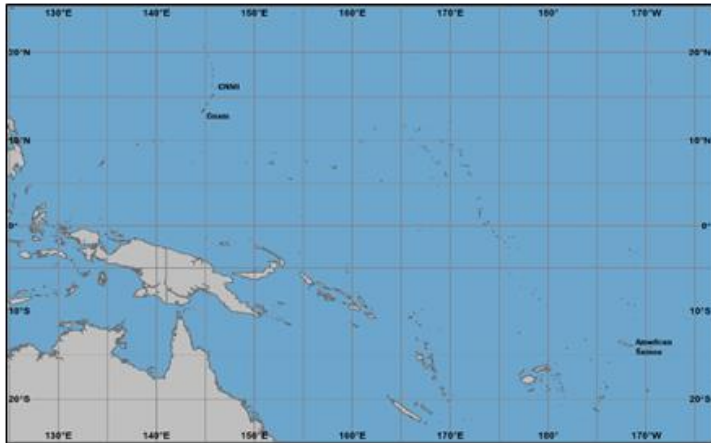
- U.S. Army's 250th Birthday Parade – Washington, DC



FEMA

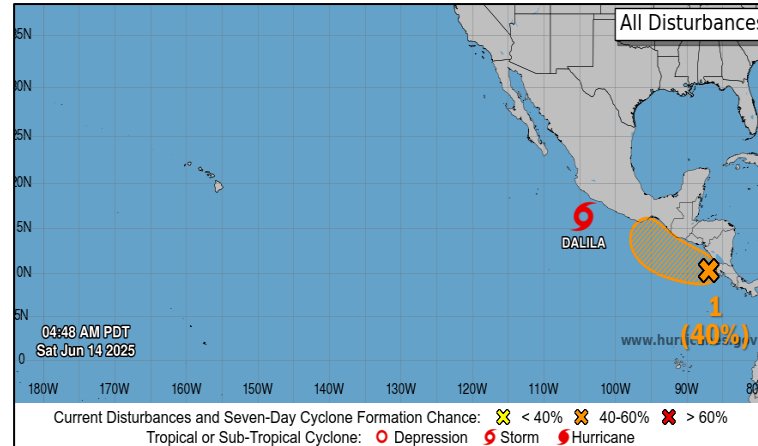
Tropical Outlook

Western Pacific



- No tropical cyclones threatening the U.S. territories are expected during the next 7 days

Central and Eastern Pacific



Tropical Storm Dalila: (Advisory #7A, as of 7:00 a.m. ET)

- See next slide

Disturbance 1: (as of 8:00 a.m. ET)

- Near the coast of Central America and Southern Mexico
- Conditions favor gradual development as it moves WNW
- Formation chance – 48 hour: Low (10%); 7-day: Medium (40%)

Atlantic



- No tropical cyclones are expected during the next 7 days




FEMA

Eastern Pacific – Tropical Storm Dalila

Situation: (Advisory #7A, as of 7:00 a.m. ET)

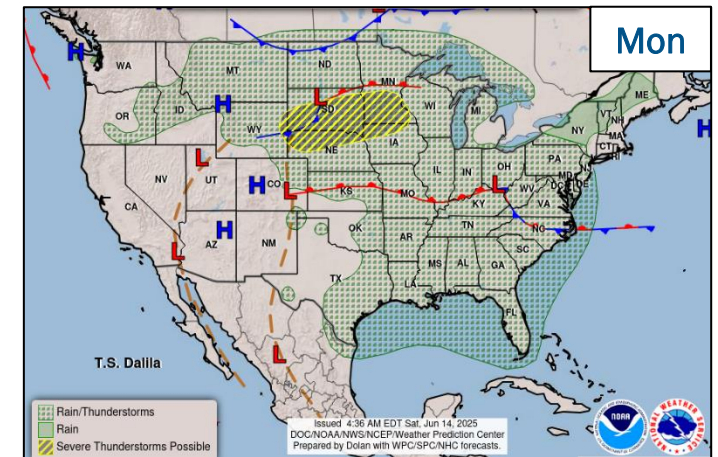
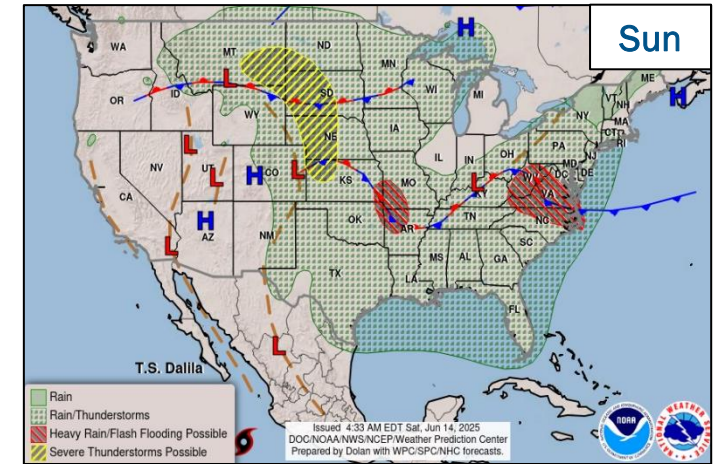
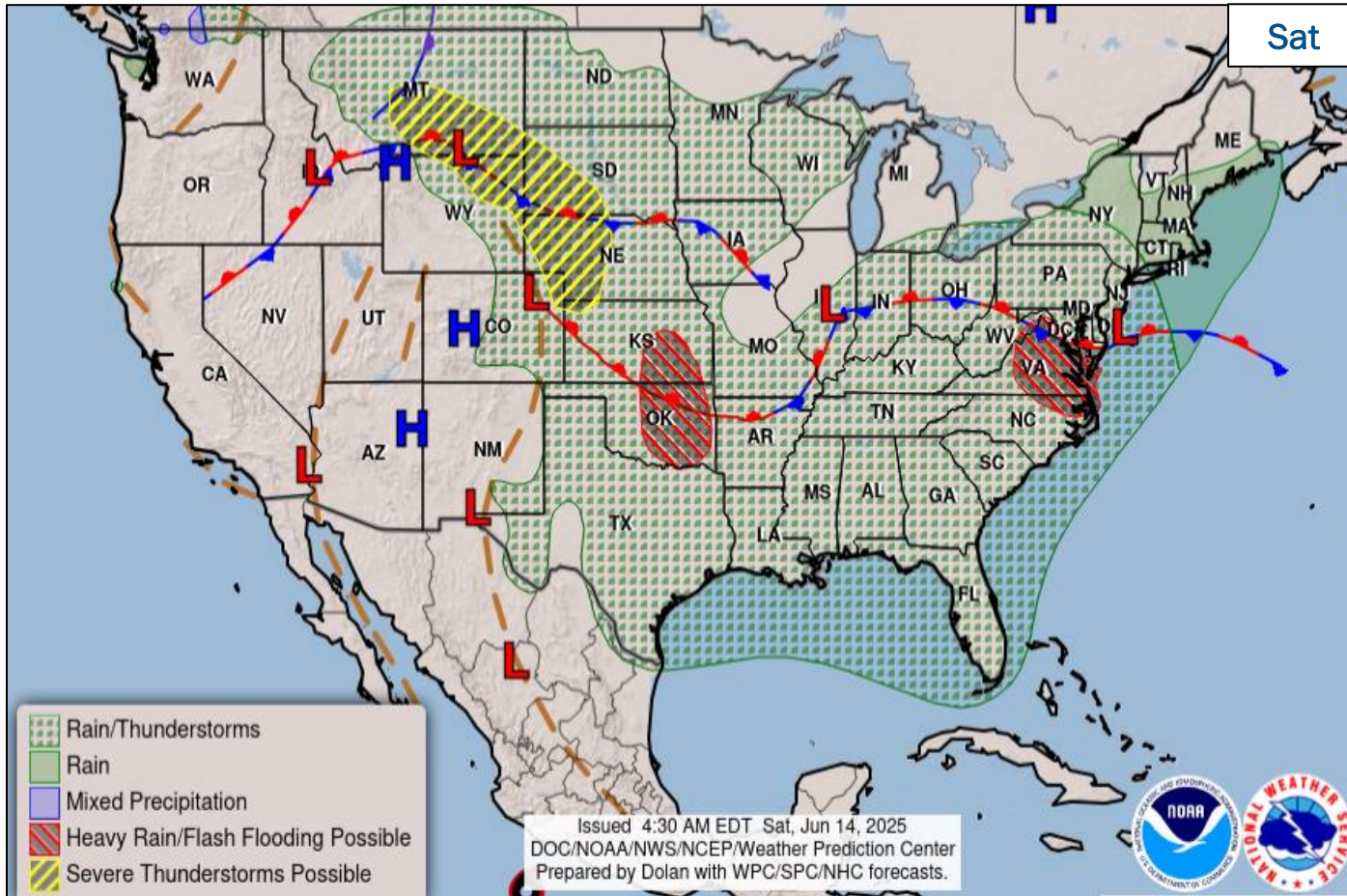
- Located **215 miles WSW** of Zihuatanejo, Mexico
- Moving **NW** at **12 mph**
- Maximum sustained winds **50 mph**
- Tropical-storm-force wind extend outward up to **255 miles**
- **Additional strengthening is expected today, before forecasted weakening begins Sunday**



FEMA

National Watch Center

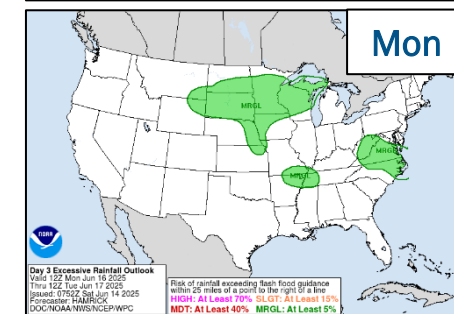
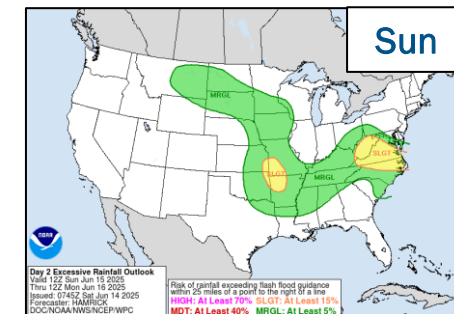
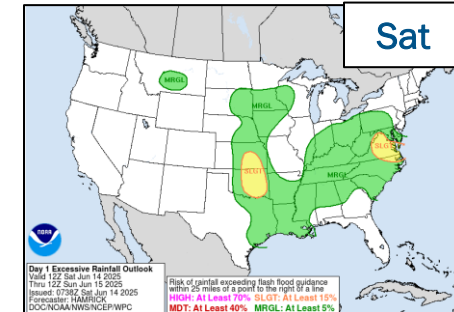
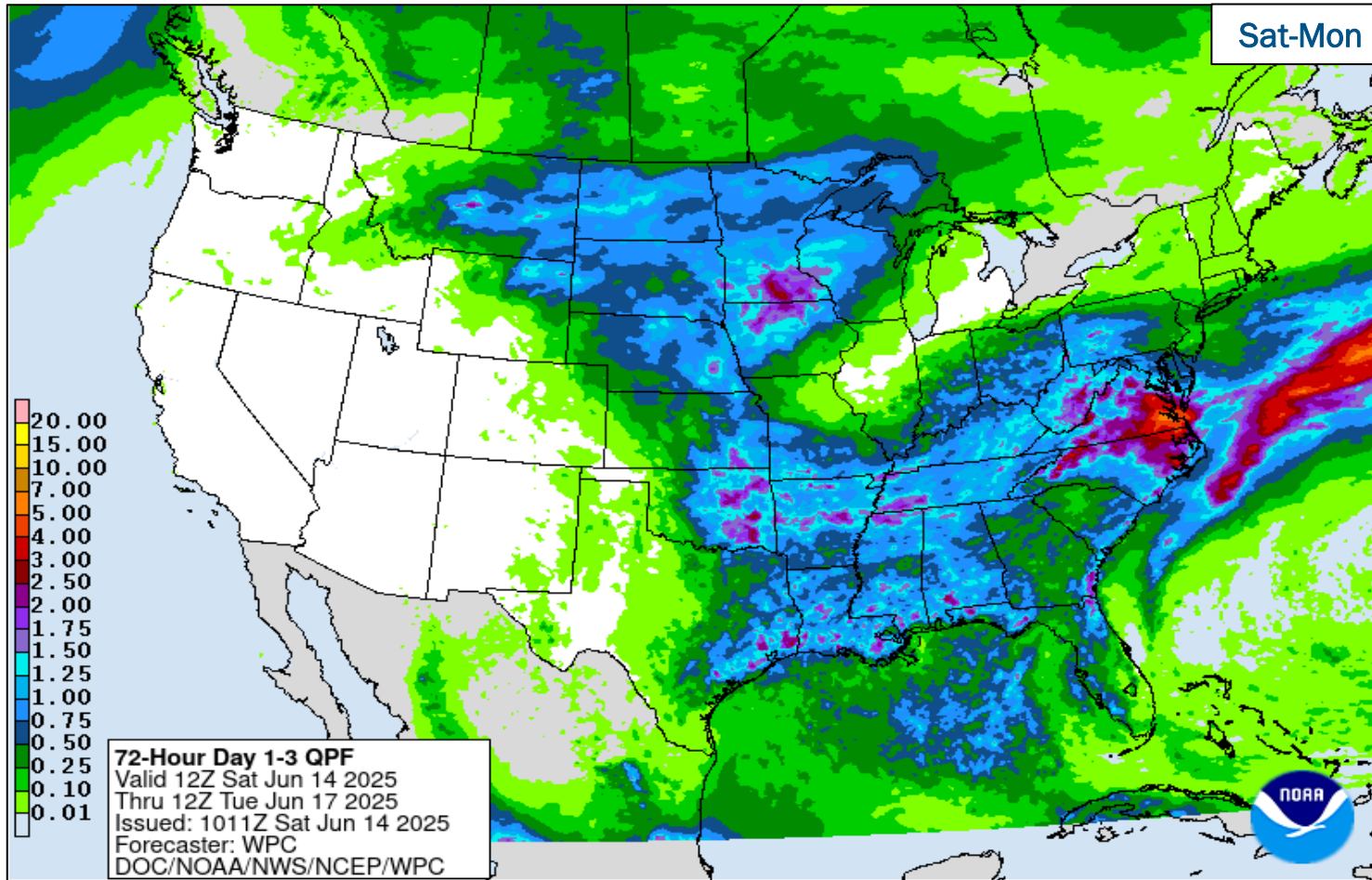
National Weather Forecast



FEMA

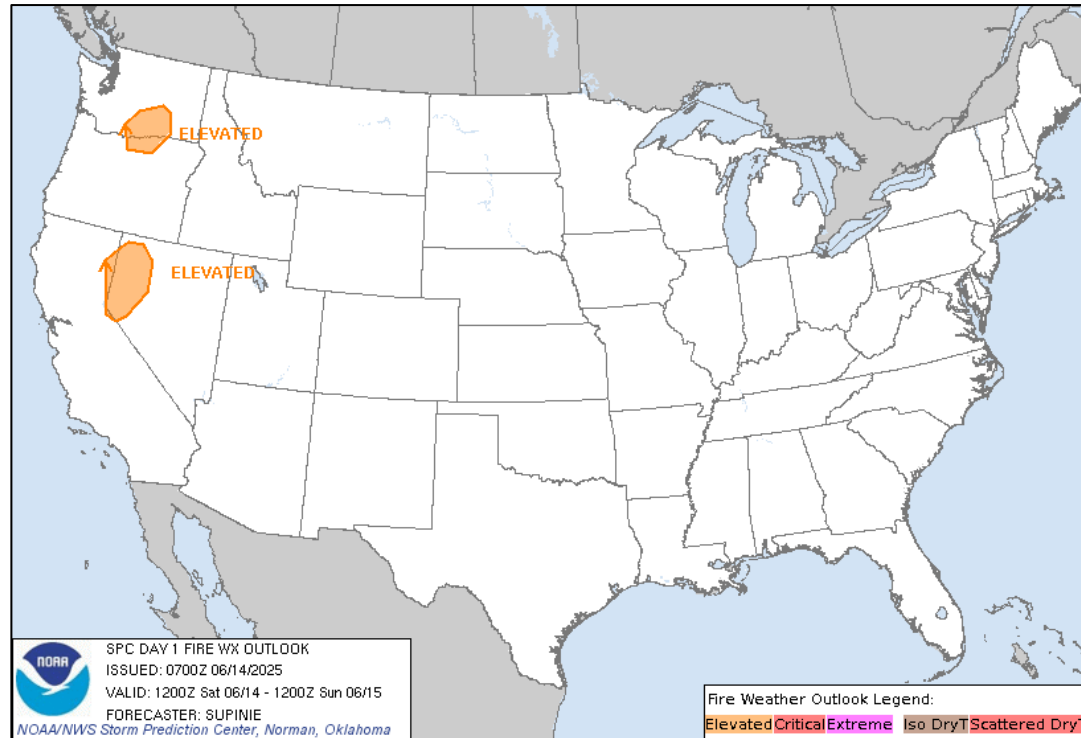
National Watch Center

Precipitation & Excessive Rainfall

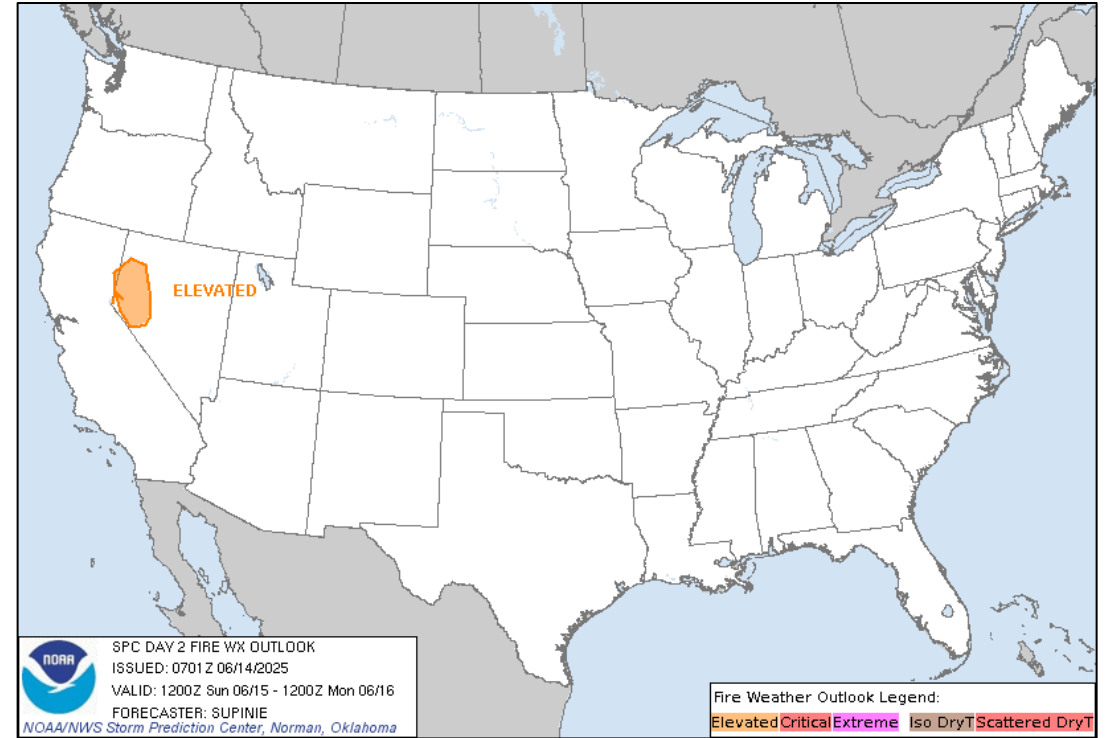


FEMA

Fire Weather Outlook



Today



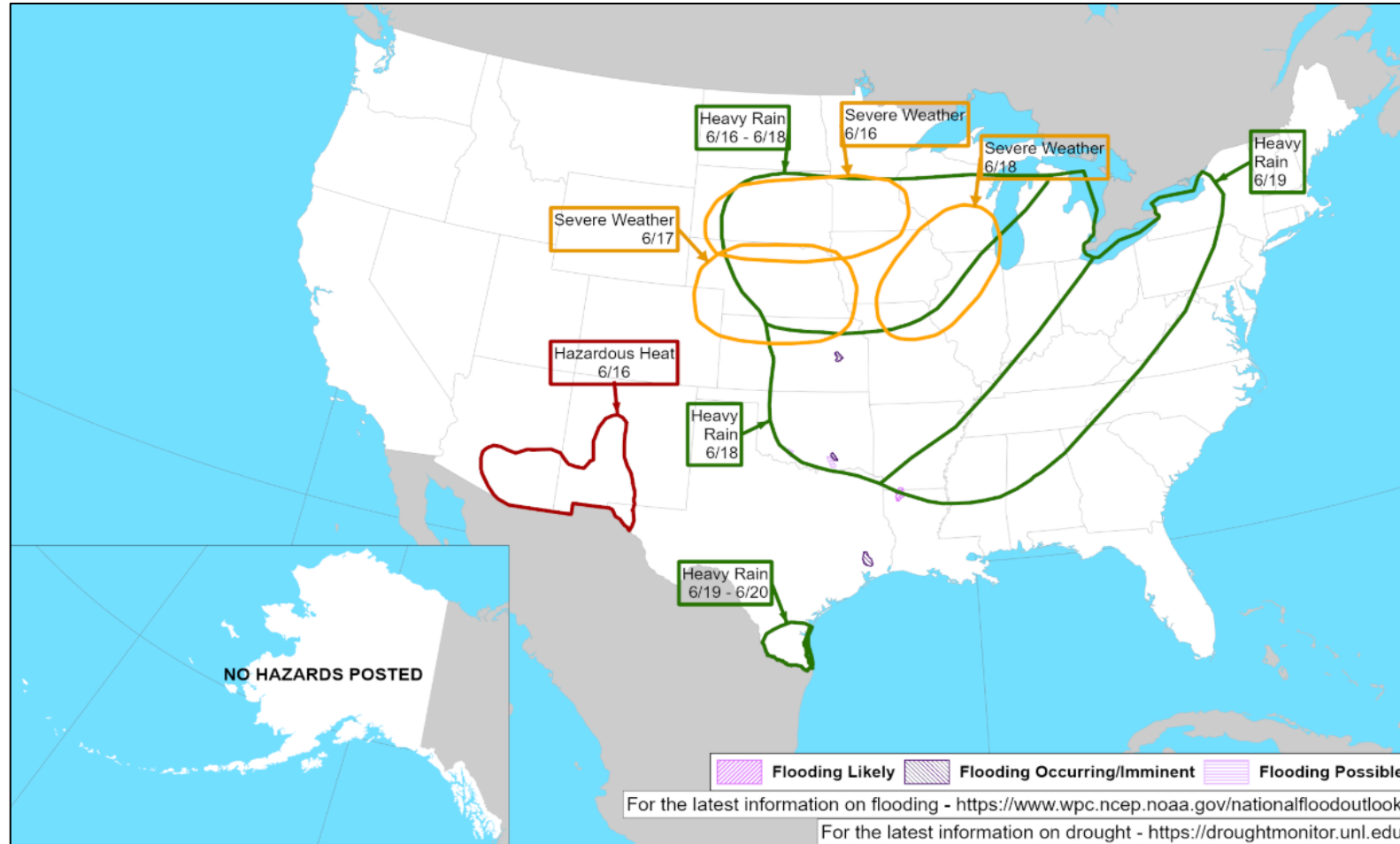
Tomorrow



FEMA

National Watch Center

Hazards Outlook – Jun 16-20




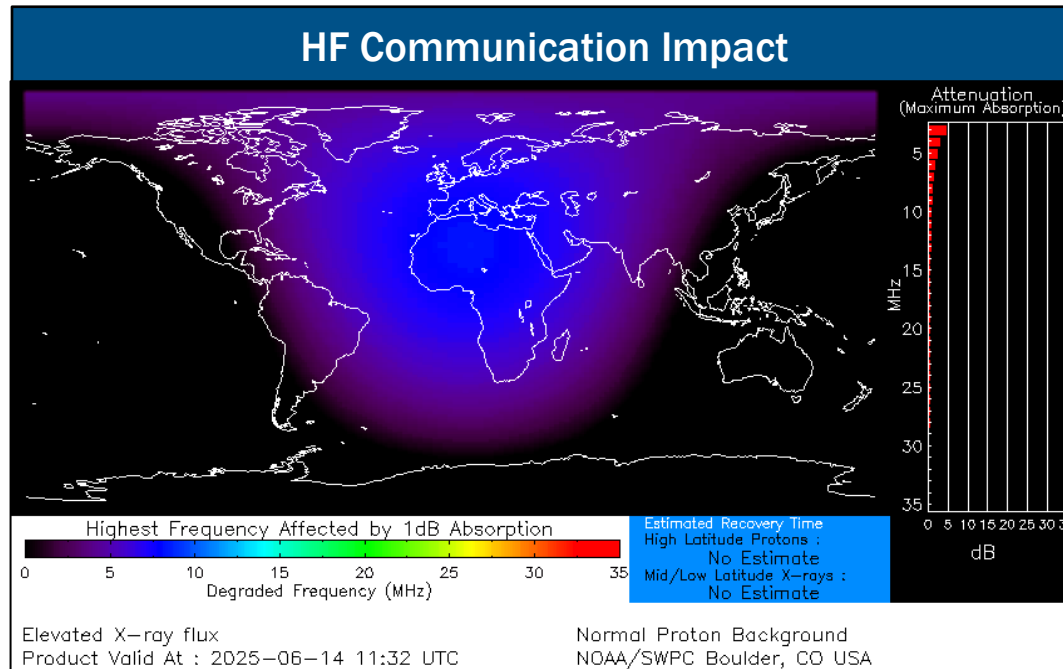
FEMA

National Watch Center

Space Weather Outlook

Minor	Space Weather Activity	Geomagnetic Storms	Solar Radiation	Radio Blackouts
Past 24 Hours	Moderate	G2	None	R1
Next 24 Hours	Moderate	G2	None	None

For further information on NOAA Space Weather Scales refer to: <http://www.swpc.noaa.gov/noaa-scales-explanation>
 For further information on Sunspot Activity refer to: <https://www.swpc.noaa.gov/phenomena/sunspotssolar-cycle>



FEMA

Wildfire Summary

Fire Name (County, ST)	FMAG #	Acres Burned	Percent Contained	Evacuations	Structures (Homes / Other)			Fatalities / Injuries
					Threatened	Damaged	Destroyed	
Rowena (Wasco, OR)	5587-FM-OR	3,831 (+692)	5% (+5)	M: 1500 (-600)	H: 590 (-237)	H: 0	H: 49 (+29)	0 / 1 (+1)
				V: 0	O: 0	O: 0	O: 0	

(Evacuations: M = Mandatory / V = Voluntary; Structures: H = Homes and Mixed Commercial/Residential / O = Non-residential Commercial/Other Minor Structures)



FEMA

FEMA Common Operating Picture

23 Joint Field Offices **81 + 8** Major Disasters **10** Direct Housing Missions **14** RSF-Supported Disasters **6** Joint Recovery Offices

Saturday
June 14, 2025
8:30 a.m. ET

FEMA HQ	
NWC	NRCC
Enhanced	Steady State
FEMA REGIONS	
Watch	RRCC
Monitoring I	Rostered
Monitoring II	Rostered
Monitoring III	Rostered
Monitoring IV	Rostered
Alt Location V	Rostered
Monitoring VI	Rostered
Monitoring VII	Rostered
Monitoring VIII	Rostered
Monitoring IX	Rostered
Monitoring X	Rostered

N-IMATs	
2-5 Teams Available	
Red	
White	
Blue	AL* (Jun 8)
Gold	AL* (Jun 8)
HS	DC (Jun 14)

R-IMATs	
4-6 Teams Available	
I	2/AL* (Jun 8)
II	Personnel
III	
IV-1	3/AL* (Jun 8)
IV-2	AL* (Jun 8)
V	1/AL* (Jun 8)
VI-1	AR (May 15)
VI-2	OK (May 27)
VII	MO (Jun 10)
VIII	
IX-1	CA (Jan 8)
IX-2	CA (Mar 6)
X	Demobilizing

Notes:

NRCC/RWCs/RRCCs:

- NWC: 250th Army Birthday
- RI, IV, V IMATs, N-IMAT Blue, Gold, and HS: Training (*available for deployment)
- RV: Temporary Alt location until 7:00 p.m. ET

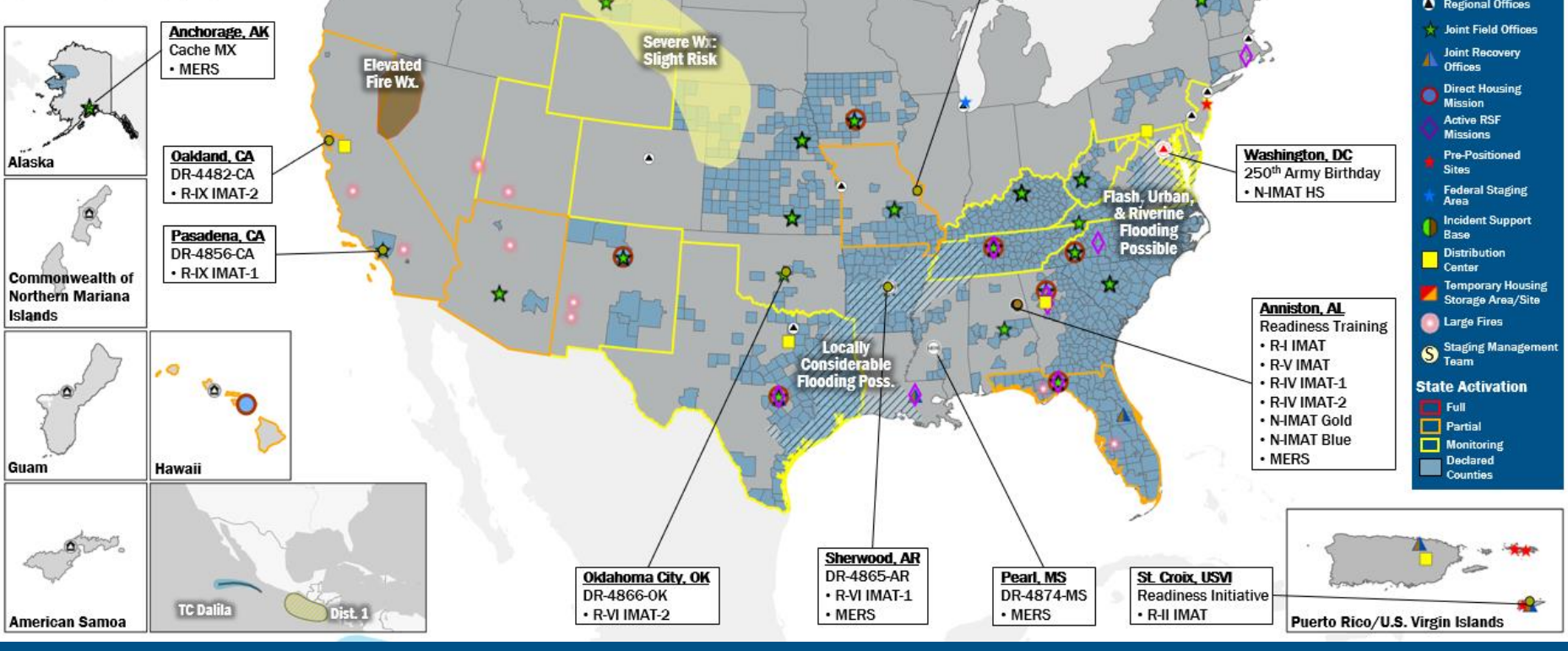
State EOCs:

- AZ/HI/NJ/NM/TX: Wildfires
- MO/NC/WY: Severe Weather
- FL/KY/TN: Previous Incidents
- MD/WV: Flooding
- DC: U.S. Army Birthday
- CA/KY/NM/UT/WY: Civil Disturbance
- VA: First Amendment Activities

Volunteer Force	
Rostered 7,985	Deployed 4
Surge Capacity Force	
Rostered 8,488	Deployed 0

Fully Mission Capable (FMC)
Partially Mission Capable (PMC)
Not Mission Capable (NMC)
Deployed

REGIONAL BREAKDOWN			
	JFO	DR	EM JRO
I	2	6	0 0
II	0	0	0 2
III	2	8	1 0
IV	7	26	7 1
V	0	0	0 0
VI	4	10	0 3
VII	4	21	0 0
VIII	1	1	0 0
IX	2	5	0 0
X	1	4	0 0



Legend:

- FMAG
- FEMA HQ
- Regional Offices
- Joint Field Offices
- Joint Recovery Offices
- Direct Housing Mission
- Active RSF Missions
- Pre-Positioned Sites
- Federal Staging Area
- Incident Support Base
- Distribution Center
- Temporary Housing Storage Area/Site
- Large Fires
- Staging Management Team

State Activation:

- Full
- Partial
- Monitoring
- Declared Counties

IM Workforce

12,844 (-29) Assigned
4,816 (-106) Unavailable
6,269 (+89) Deployed

14% / 1,759 (+8) Available

IM Cadre Availability

20 Cadres ≤ 25% Availability

Alternative Dispute Resolution: 15% (5/33); Civil Rights: 19% (28/151); Disaster Field Training Operations: 16% (11/68); Disability Integration: 7% (2/28); Disaster Survivor Assistance: 13% (148/1,117); External Affairs: 7% (23/342); Environmental Planning and Historic Preservation: 7% (56/780); Field Leadership: 5% (7/138); Financial Management: 14% (29/200); Hazard Mitigation: 7% (65/941); Human Resources: 12% (20/167); Individual Assistance: 14% (348/2,490); Interagency Recovery Coordination: 12% (33/267); Information Technology: 12% (79/647); Logistics: 17% (281/1,607); Operations: 8% (34/405); Public Assistance: 10% (229/2,200); Planning: 5% (20/418); Safety: 3% (3/91); Security: 8% (9/117)

MERS
≥ 66%

33 Assigned
3 Unavailable
1 Deployed

29 Available

US&R
≥ 66%

28 Assigned
2 Unavailable
0 Deployed

26 Available

FCO
≤ 1 Type I

43 Assigned
0 Unavailable
37 (23 FCOR) Deployed

6 Available

Joint Preliminary Damage Assessments

Region	State / Location	Incident	IA	Number of Counties		Start - End
			PA	Requested	Complete	
VI	OK	Severe Storms and Flooding Apr 19 and continuing	IA	0	0	N/A
			PA	24	23	5/28 - TBD
VII	KS	Severe Thunderstorms, Straight-line Winds, Tornadoes, and Flooding May 18-19	IA	N/A	N/A	N/A
			PA	11	11 (+9)	6/6 - 6/13
	MO	Severe Storms and Flooding May 23-26	IA	N/A	N/A	N/A
			PA	5	2	6/10 - TBD
VIII	CTM*	Severe Storms and Flooding May 14-23	IA	0	0	N/A
			PA	1	1 (+1)	6/9 - 6/12

*Crow Tribe of Montana



FEMA

National Watch Center

Declaration Request – Maryland

Declaration Type: Major Disaster – MD

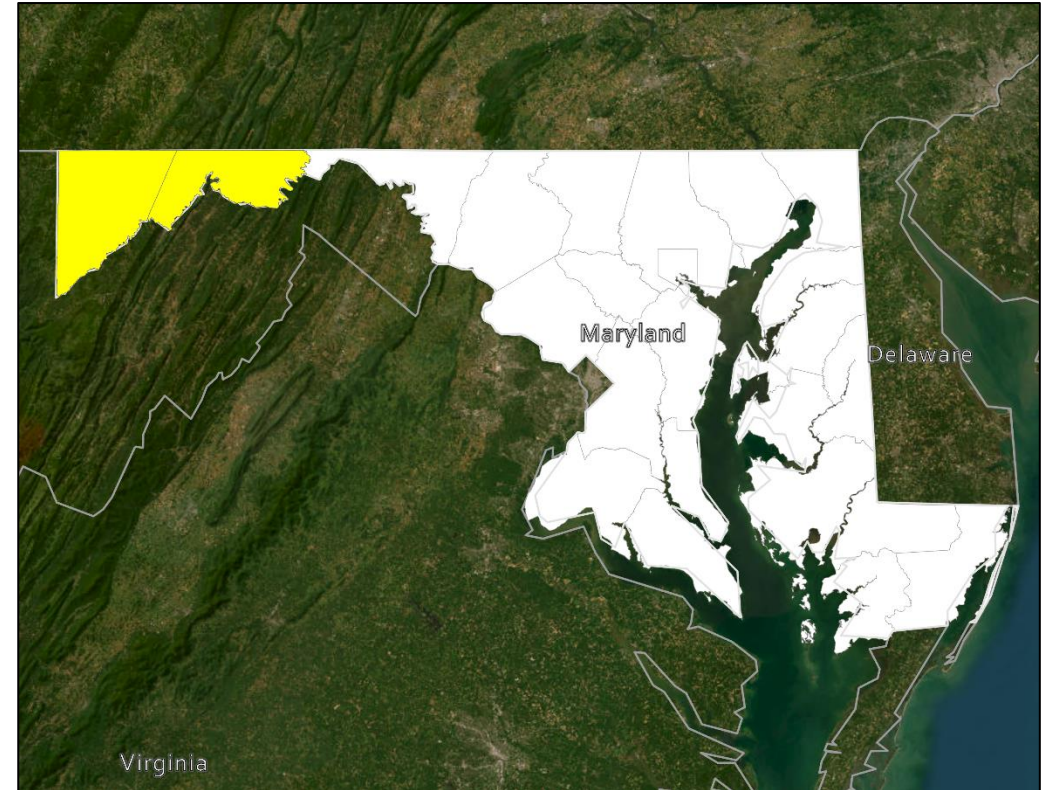
Date Requested: June 11

Incident: Severe Storms, and Flooding

Incident Period: May 13-14, 2025

Requested:

- **PA:** 2 counties
- **Hazard Mitigation:** Statewide



■ PA



FEMA

Declaration Requests in Process – 9

State / Tribe / Territory – Incident Description	Type	IA	PA	HM	Requested
MI – Severe Winter Storm	EM		X		Apr 11
TN – Severe Storms, Straight-line Winds, Tornadoes, and Flooding	DR	X	X	X	Apr 17
WA – Severe Storms, Straight-line Winds, Flooding, Landslides and Mudslides (Appeal)	DR		X	X	May 7
MI – Severe Winter Storm	DR	X	X	X	May 16
OR – Severe Storms, Flooding , Landslides, Mudslides	DR	X	X	X	May 19
OR – Severe Storms and Flooding	DR	X		X	May 19
IN – Severe Storms, Straight-line Winds, Tornadoes, and Flooding	DR	X	X	X	May 28
KY – Severe Winter Storm (Appeal)	DR		X	X	Jun 4
MD – Severe Storms and Flooding	DR		X	X	Jun 11



FEMA

Declaration Amendments

Declaration	Number	Issued	Action
FEMA-4868-DR-KY	1	Jun 13	Adds one county for Public Assistance



FEMA



FEMA

Helping people before, during, and after disasters.



Scan to subscribe to this briefing.