

FEMA National Watch Center

# Daily Operations Briefing

Wednesday, June 14, 2023

8:30 a.m. ET



**FEMA**

# National Current Ops / Monitoring

---

## New Significant Incidents / Ongoing Ops

- No significant incidents / operations

## Hazard Monitoring

- Severe Thunderstorms – Southern Plains to the Southeast
- Heavy Rain/Flash Flooding – Lower Mississippi Valley to the Southeast
- Tropical Activity
  - Eastern Pacific
    - Disturbance 1: Low (30%)
    - Disturbance 2: Low (20%)

---

## Disaster Declaration Activity

- No new disaster declaration activity

## Event Monitoring

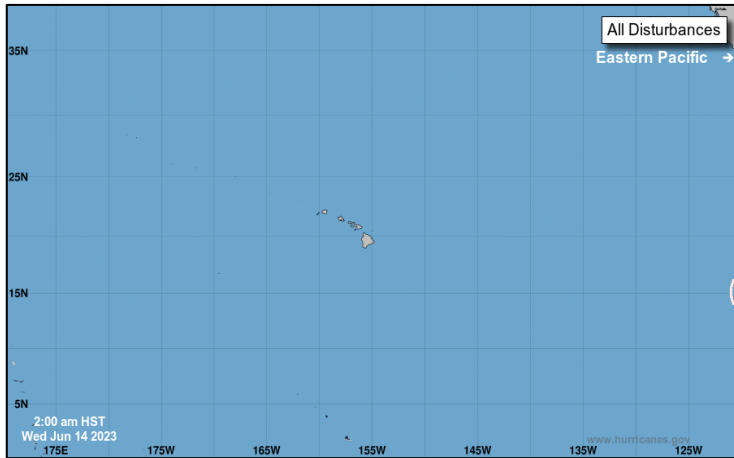
- No significant events



**FEMA**

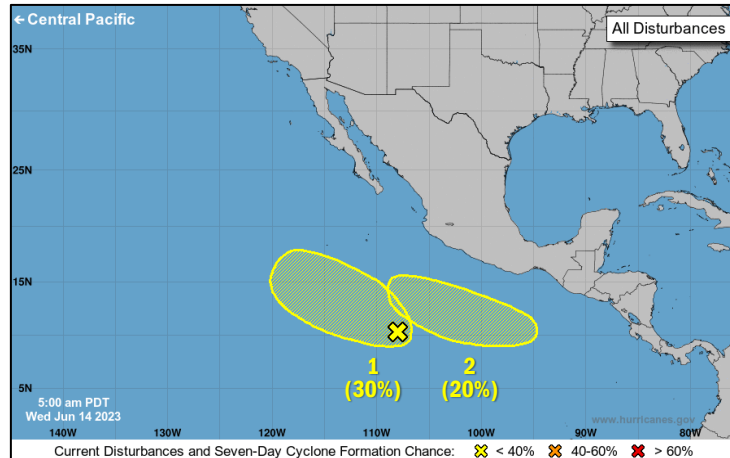
# Tropical Outlook – Seven Day

## Central Pacific



- No new tropical cyclones are expected during the next seven days

## Eastern Pacific



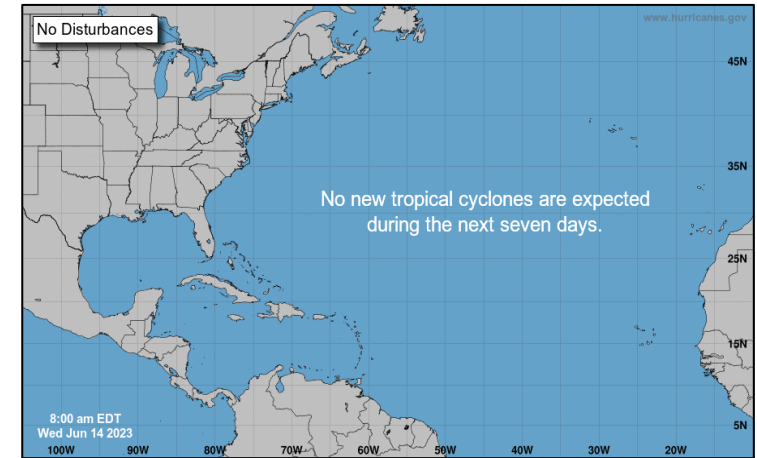
### Disturbance 1 (as of 8:00 a.m. ET)

- Located several hundred miles S of southwestern Mexico
- Moving WNW at 10-15 mph
- Conditions appear unfavorable for development
- Formation chance – 48-hour: Low (20%); 7-day: Low (30%)

### Disturbance 2 (as of 8:00 a.m. ET)

- Located several hundred miles S of southern Mexico
- Moving W to WNW at 10 mph
- Conditions appear favorable for some development
- Formation chance – 48 hour; Low (near 0%); 7-day: Low (20%)

## Atlantic

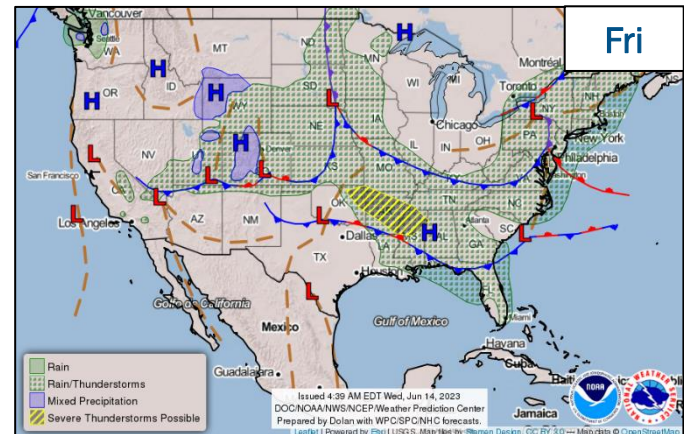
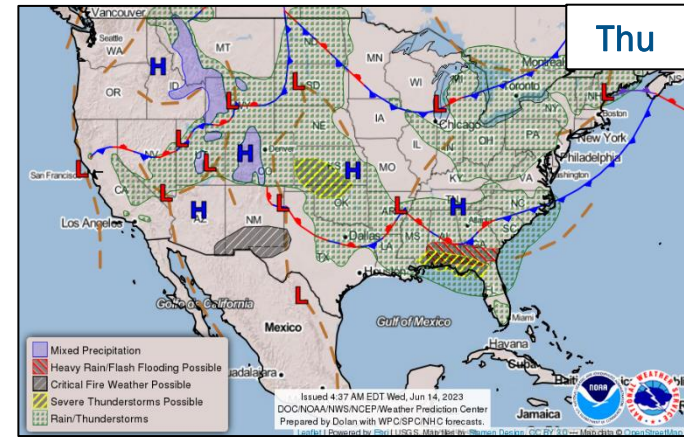
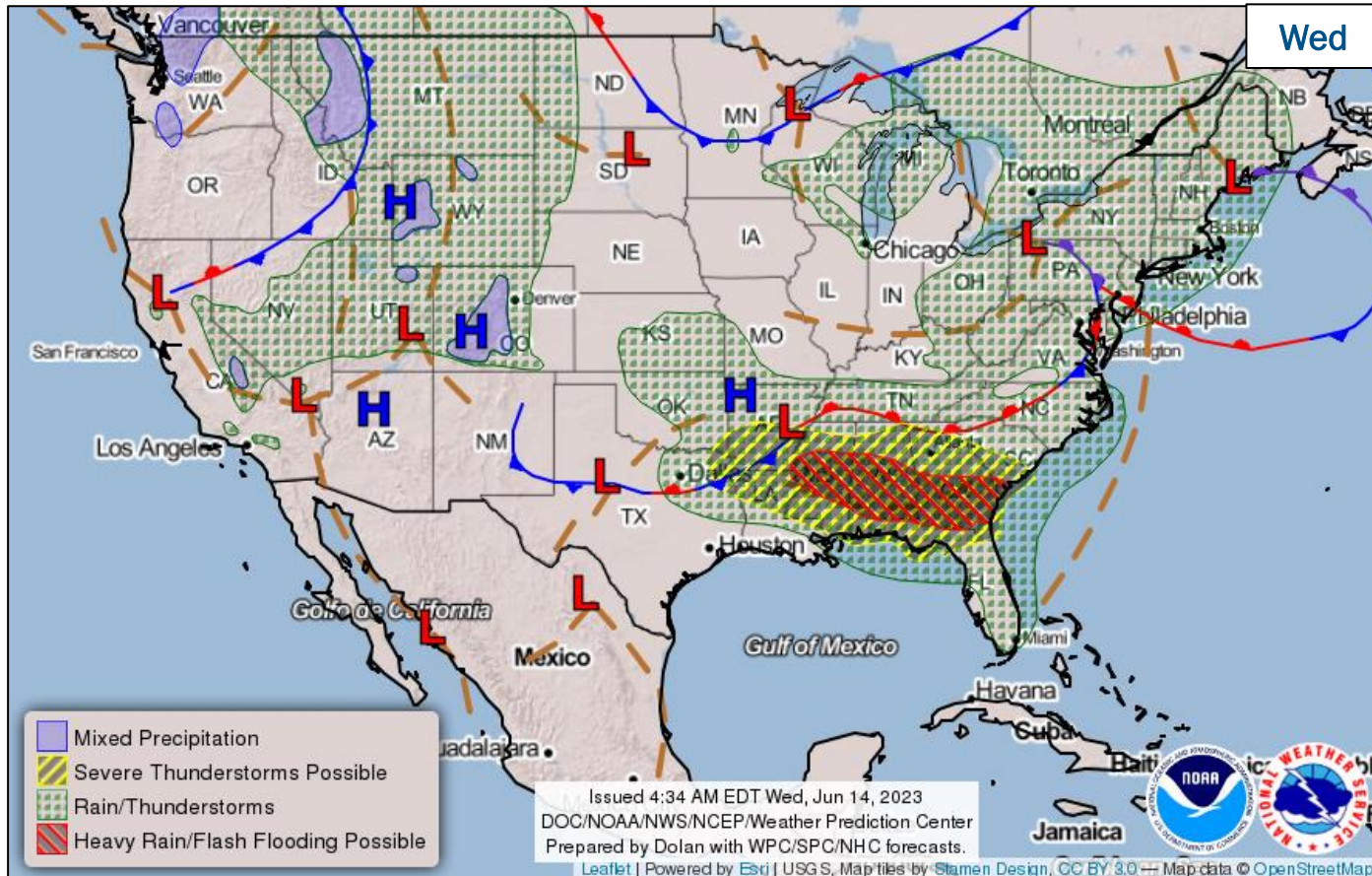


- No new tropical cyclones are expected during the next seven days



FEMA

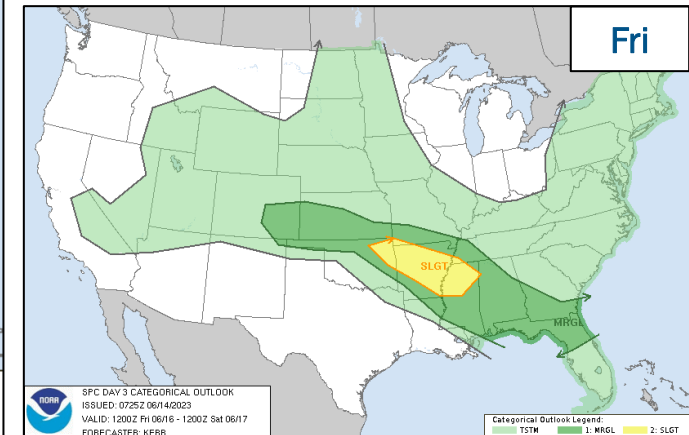
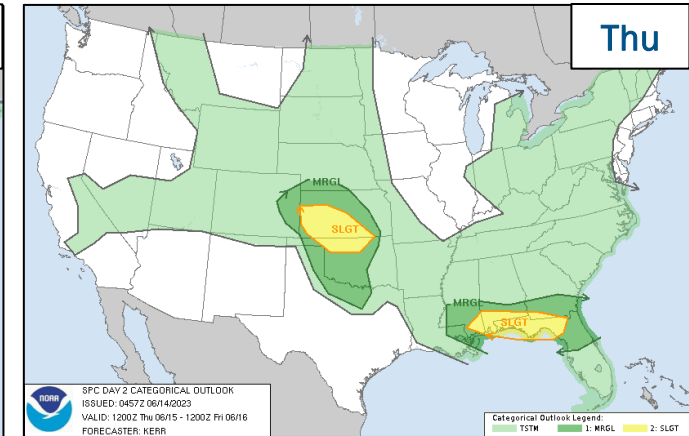
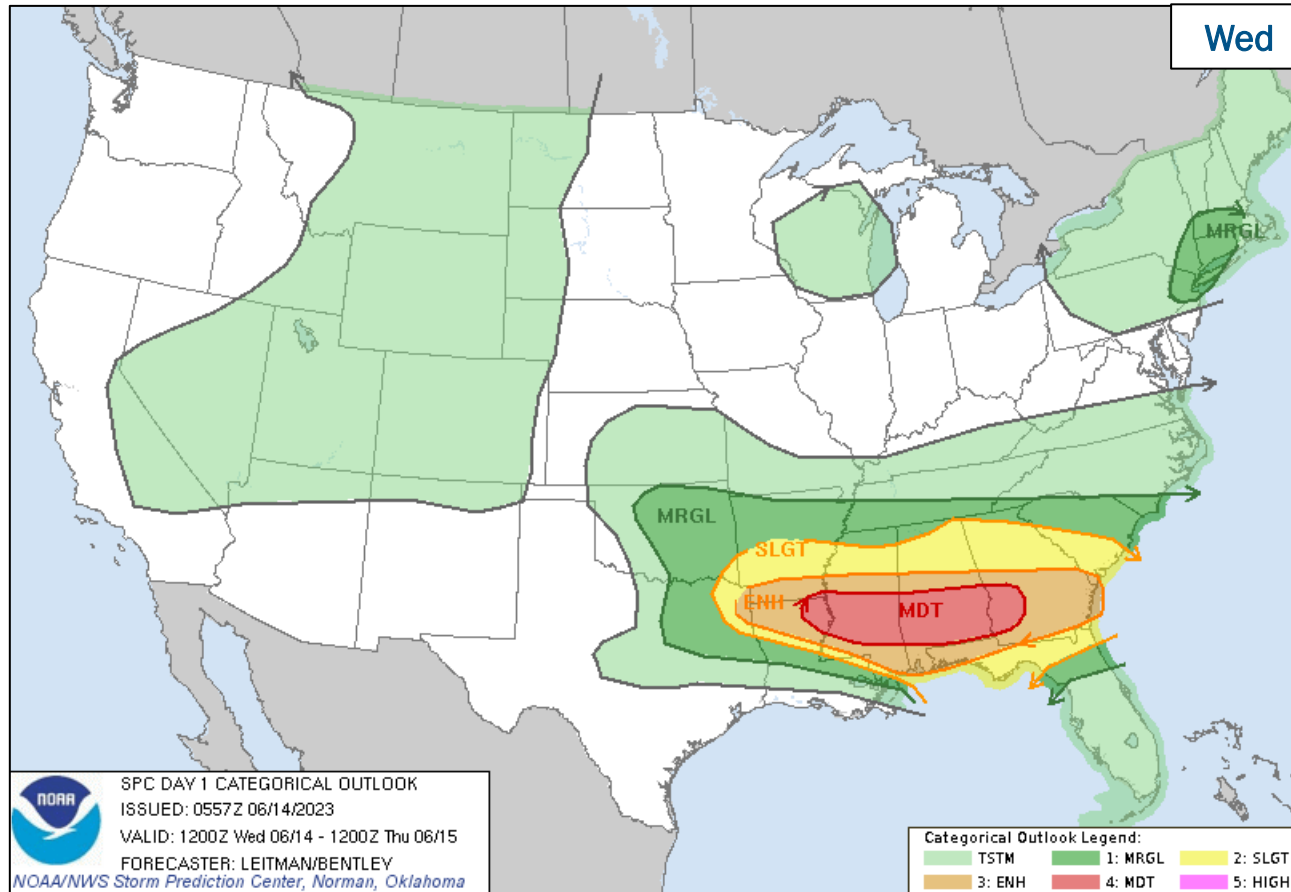
# National Weather Forecast



**FEMA**

National Watch Center

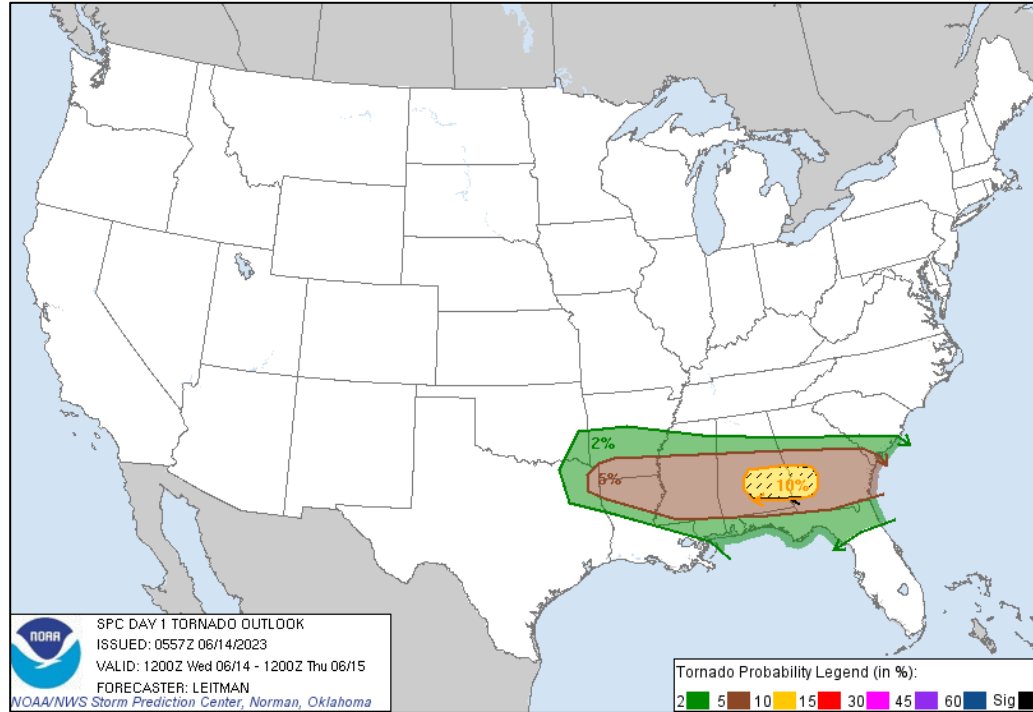
# Severe Weather Outlook



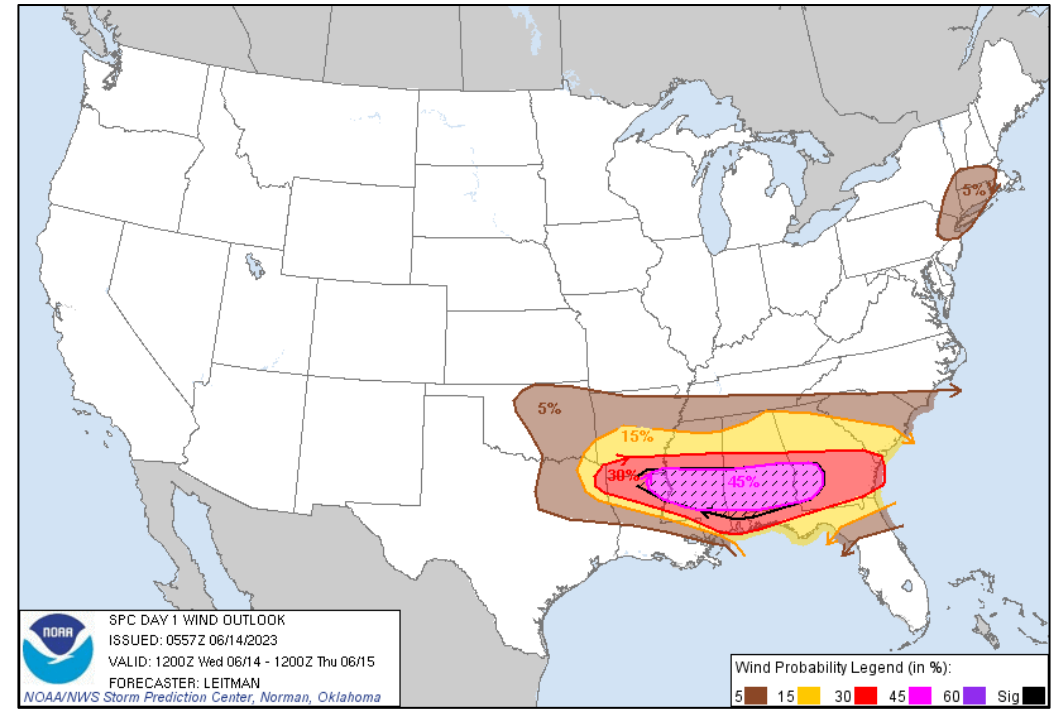
FEMA

National Watch Center

# Severe Weather Outlook – Moderate Risk



Tornado Outlook



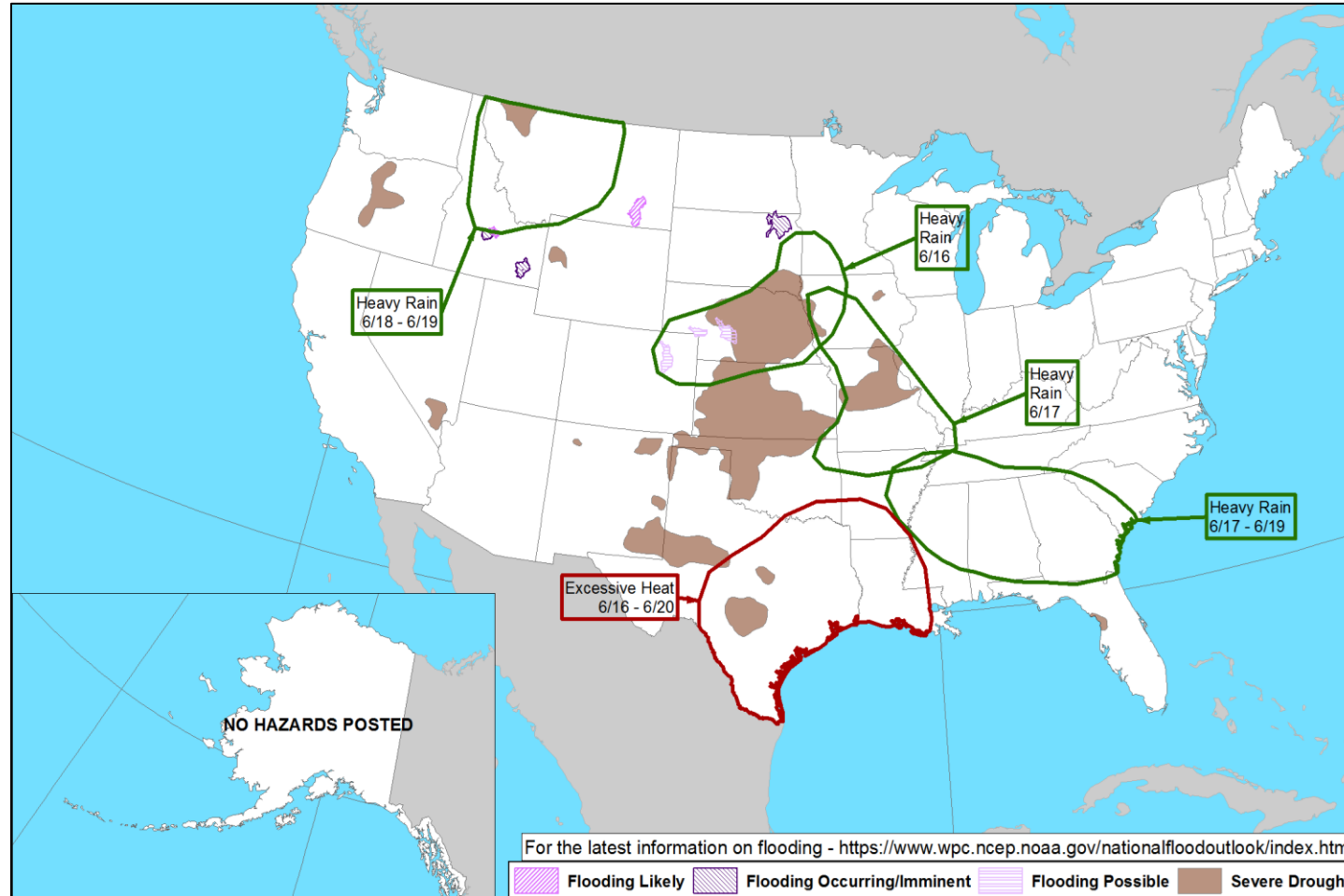
Wind Outlook



FEMA

National Watch Center

# Hazards Outlook – Jun 16-20



FEMA

# National Fire Activity *(as of June 14)*

## National Preparedness Level

**PL2**

Initial Attack Activity (24-hour period)	Light (138 fires)	
New large fires:	2	
Large fires contained:	1	
Uncontained large fires:	7	
Cumulative Acres Burned	633,000	
Total Responders (2023 Fire Season)	1,390	
Type 1 IMTs deployed	0	
Type 2 IMTs deployed	0	

### Preparedness Levels Legend

PL 1	Minimal fire activity; many resources available
PL 2	Large wildland fires burning throughout country; resources mobilized from other areas
PL 3	Wildfire activity ongoing throughout 25% of county; National Interagency Coordination Center (NICC) sets priorities, allocates resources, and mobilizes assets at national level
PL 4	High levels of fire activity and areas are competing for firefighting resources; 60% of the nations wildland firefighting resources committed
PL 5	Extremely high levels of fire activity; 80% of nations firefighting resources committed



# FEMA Common Operating Picture

**17 + 7**  
Joint Field Offices  
Virtual Joint Field Offices

Supporting

**63 + 3**  
Major Disasters  
Emergency Declarations

**9**  
Direct Housing Missions

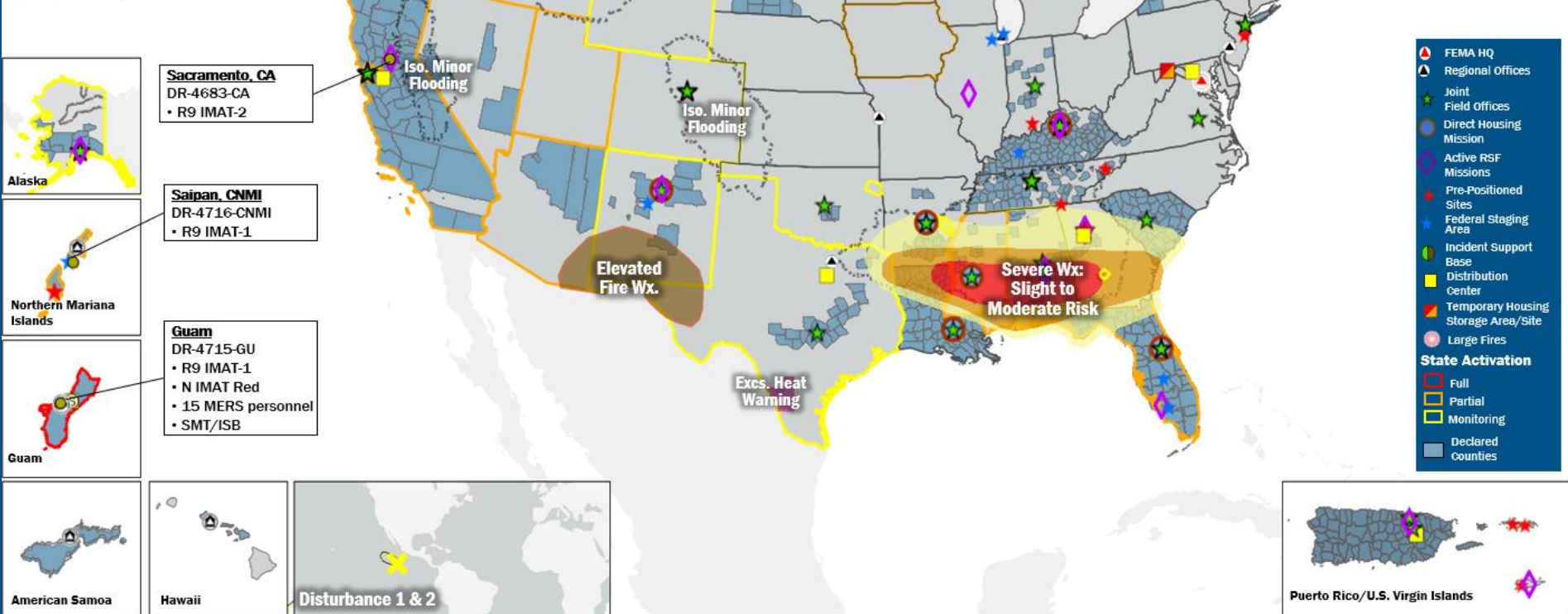
**15**  
RSF-Supported Disasters

Wednesday  
June 14, 2023  
8:30 a.m. ET

FEMA HQ	
NWC	NRCC
Monitoring	Rostered
FEMA REGIONS	
Watch	RRCC
Monitoring	I Rostered
Monitoring	II Rostered
Monitoring	III Rostered
Monitoring	IV Rostered
Monitoring	V Rostered
Monitoring	VI Rostered
Enhanced	VIII Rostered
Monitoring	IX Rostered
Monitoring	X Rostered
Notes:	
RWC/RRCC: - RVIII RWC: Flooding (Day Shift) - RIV RWC: Enhanced Watch (1200 EST 6/14/23)	State EOCs: - AL/MS/KY: Severe Weather - FL: TC Ian - AK/CA/IA/MT/NV/UT: Flooding - TX/UT: Ongoing Operations - NM: Fire Weather - CO: Avian Influenza, Public Health Support, and Suncor Refinery - AZ/CO: SW Border Coordination - WY: Winter Weather Impacts - CA: COVID Support - GU/CNMI: Typhoon Mawar
Surge Capacity Force	
Rostered 7,255	Deployed 0

N-IMATs 2-5 Teams Available	
Red	GU
White	
Blue	
Gold	
HS	Training
R-IMATs ≥ 7 Teams Available	
I	1
II	Training
III	3
IV-1	
IV-2	
V	
VI-1	
VI-2	Reconstituting
VII	Training/Exercise
VIII	Training/Exercise
IX-1	Guam/CNMI
IX-2	CA
X	2

REGIONAL BREAKDOWN			
	JFO/VJFO	DR	EM
I	2/0	6	0
II	1/2	3	1
III	1/0	1	0
IV	7/1	16	1
V	1/0	1	0
VI	4/1	6	0
VII	0/0	0	0
VIII	0/1	5	0
IX	0/1	16	1
X	1/1	9	0



## IM Workforce

13,498 (+15) Assigned  
4,488 (+37) Unavailable  
5,488 (-27) Deployed

---

26% / 3,540 (+5) Available

## IM Cadre Availability

15 Cadres ≤ 25% Availability

Civil Rights: 11% (15/141); Disaster Field Training Operations: 21% (20/95); Disability Integration: 5% (3/56); External Affairs: 24% (119/495); Environmental Planning and Historic Preservation: 15% (122/812); Field Leadership: 8% (11/134); Hazard Mitigation: 14% (172/1,236); Human Resources: 11% (18/162); Interagency Recovery Coordination: 16% (47/293); Logistics: 22% (331/1,488); Operations: 14% (50/350); Public Assistance: 6% (142/2,190); Planning: 10% (45/458); Safety: 6% (5/78); Security: 15% (21/140)

## MERS

≥ 66%

36 Assigned  
0 Unavailable  
4 (+1) Deployed

---

32 (-1) Available

## US&R

≥ 66%

28 Assigned  
2 Unavailable  
0 Deployed

---

26 Available

## FCO

≤ 1 Type I

46 Assigned  
10 (+2) Unavailable  
34 (+1) (26 FCOR) Deployed

---

2 (-1) Available

# Joint Preliminary Damage Assessments

Region	State / Location	Incident	IA	Number of Counties		Start - End
			PA	Requested	Complete	
I	ME	Flooding Apr 30-May 1	IA	0	0	N/A
			PA	9	0	5/30 - TBD
	NH	Flooding Apr 30-May 1	IA	0	0	N/A
			PA	10	0	5/24 - TBD
V	MN	Flooding Apr 11-30	IA	0	0	N/A
			PA	34	33	5/15 - TBD
	Prairie Island Indian Community		IA	0	0	N/A
			PA	1	0	5/15 - TBD



**FEMA**

# Declaration Requests in Process – 4

State / Tribe / Territory – Incident Description	Type	IA	PA	HM	Requested
GA – Severe Storms, Straight-line Winds, Tornadoes, and Flooding	DR	X	X	X	May 26
ND – Flooding	DR		X	X	Jun 2
SD – Flooding	DR		X	X	Jun 2
IA – Major Structural Collapse	EM		X		Jun 7



**FEMA**



# FEMA

Helping people before, during, and after disasters.



*Scan to subscribe to this briefing.*