

FEMA National Watch Center

# Daily Operations Briefing

Thursday, June 12, 2025

8:30 a.m. ET



**FEMA**

# National Current Ops / Monitoring

---

## New Significant Incidents / Ongoing Ops

- No new significant incidents / operations

## Hazard Monitoring

- Heavy Rain / Flash Flooding – Southeast Texas
- Tropical Activity
  - Eastern Pacific:
    - Disturbance 1: High (90%)
    - Disturbance 2: Low (20%)

---

## Disaster Declaration Activity

- FMAG Approval: Rowena Fire – OR

## Event Monitoring

- No new significant events



**FEMA**

# Rowena Fire – Oregon

Fire Name (County, ST)	FMAG #	Acres Burned	Percent Contained	Evacuations	Structures (Homes / Other)			Fatalities / Injuries
					Threatened	Damaged	Destroyed	
Rowena (Wasco, OR)	5587-FM-OR	500	0%	M: 2,067	H: 818	H: 0	H: 0	0 / 0
				V: 0	O: 0	O: 0	O: 0	

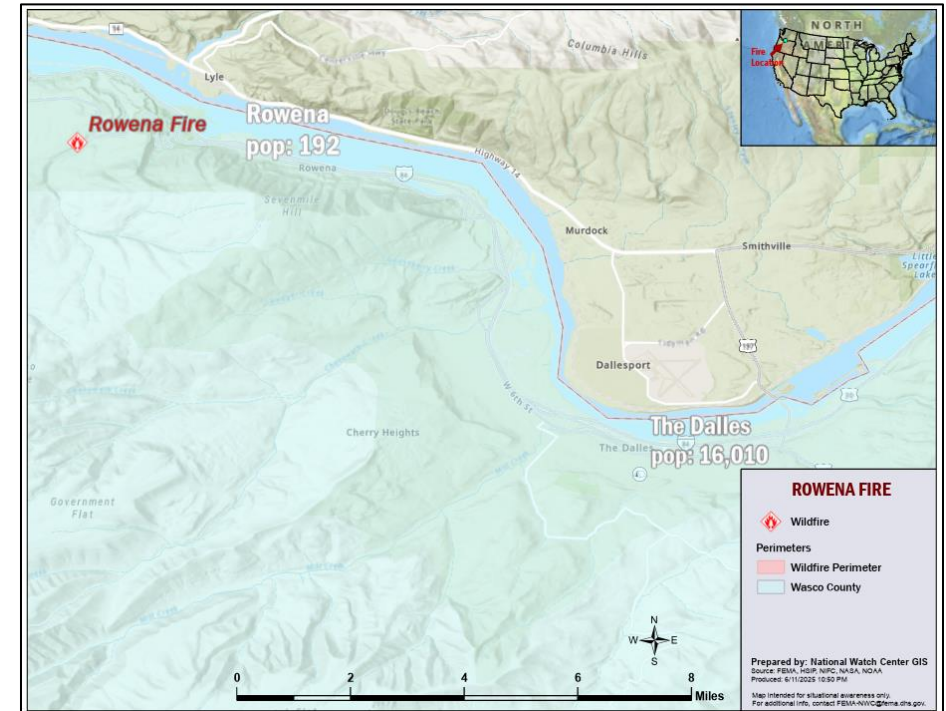
**Situation and analysis:** The Regional Administrator for FEMA Region X has granted a Fire Management Assistance Grant (FMAG) for the Rowena Fire, which has burned 500+ acres with 0% containment. The fire is burning on private land near Rowena, OR (est. pop. 192) in Wasco County, OR (est. pop. 26k). At the time of the request/approval, the fire was threatening 818 homes, with 2,067 people under mandatory evacuation orders.

## State / Local Response:

- OR SEOC is at Normal Operations

## FEMA / Federal Response:

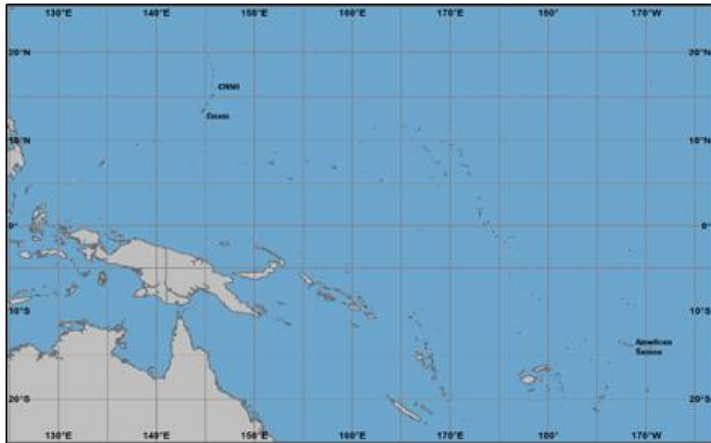
- FMAG Approved Jun 11
- Bothell MOC is Monitoring; RRCC is Rostered
- NWC is Monitoring



**FEMA**

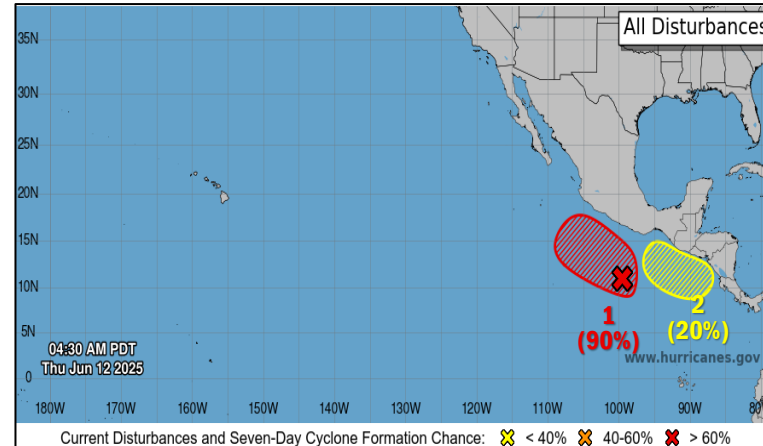
# Tropical Outlook

## Western Pacific



- No tropical cyclones threatening the U.S. territories are expected during the next 7 days

## Central and Eastern Pacific



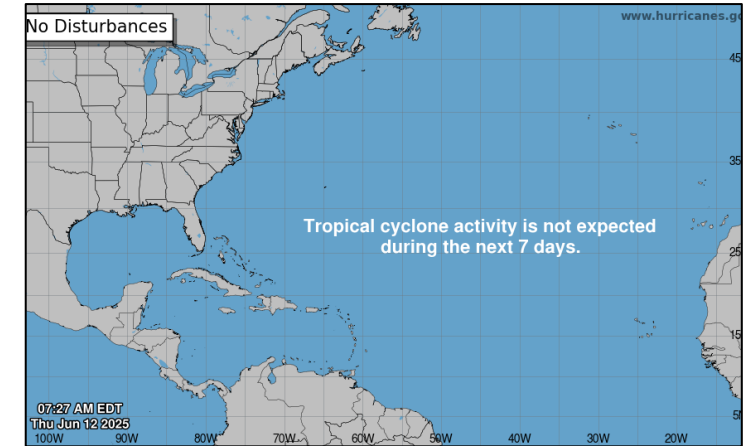
### Disturbance 1 (EP93): (as of 8:00 a.m. ET)

- Located several hundred miles south of the Gulf of Tehuantepec
- Environmental conditions appear conducive for development; a tropical depression is **expected to form in the next day or two**
- Formation chance – 48-hour: **High (70%)**; 7-day: High (90%)

### Disturbance 2: (as of 8:00 a.m. ET)

- **Near the coast** of Central America
- **Conditions favor gradual development as it moves WNW**
- Formation chance – 48 hour: Low (near 0%); 7-day: Low (20%)

## Atlantic



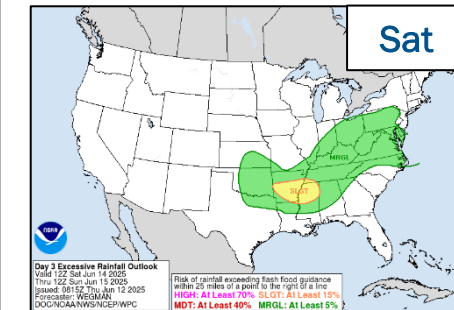
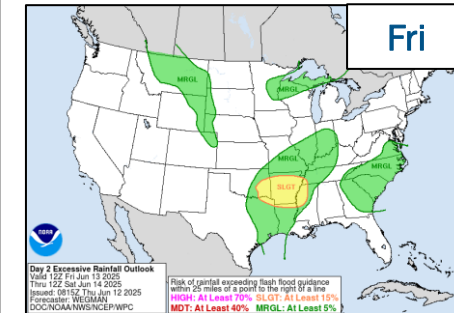
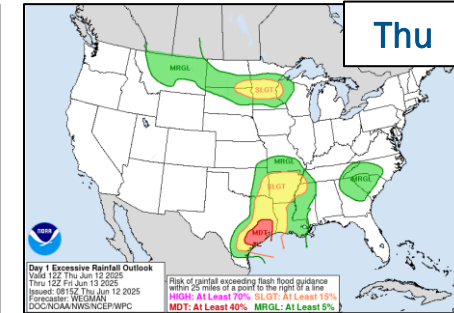
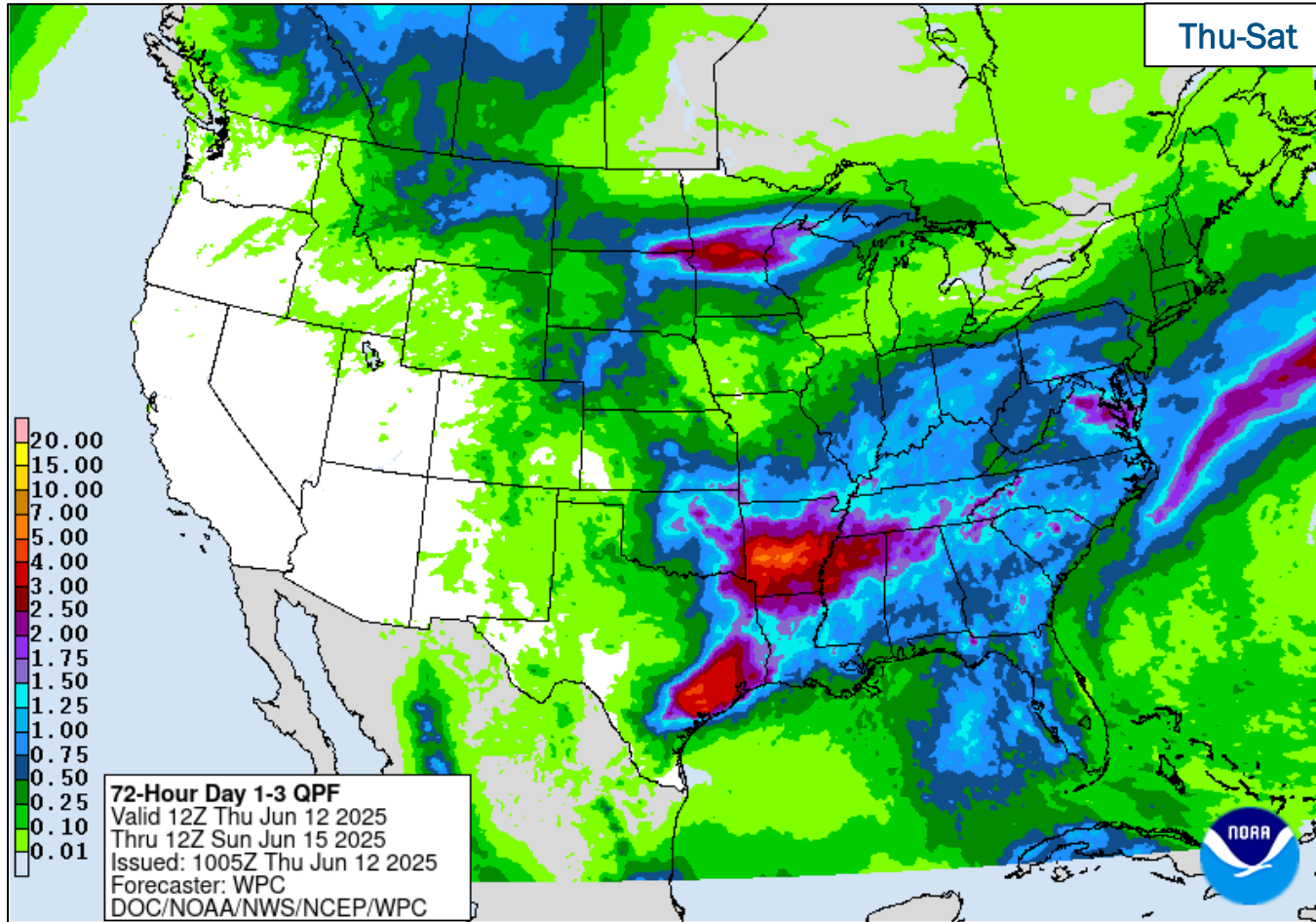
- No tropical cyclones are expected during the next 7 days



FEMA

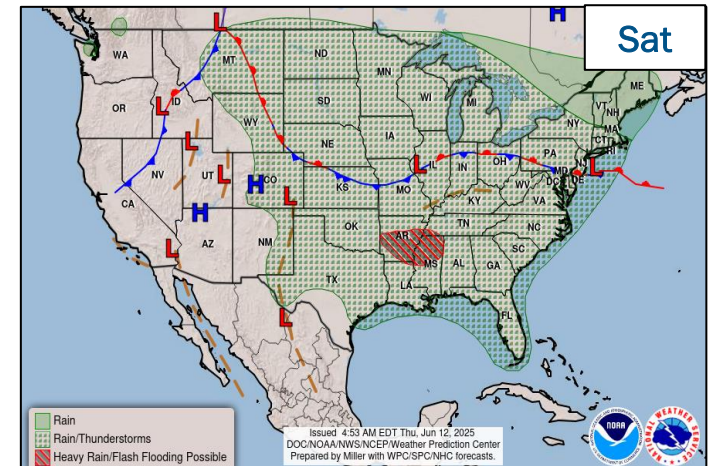
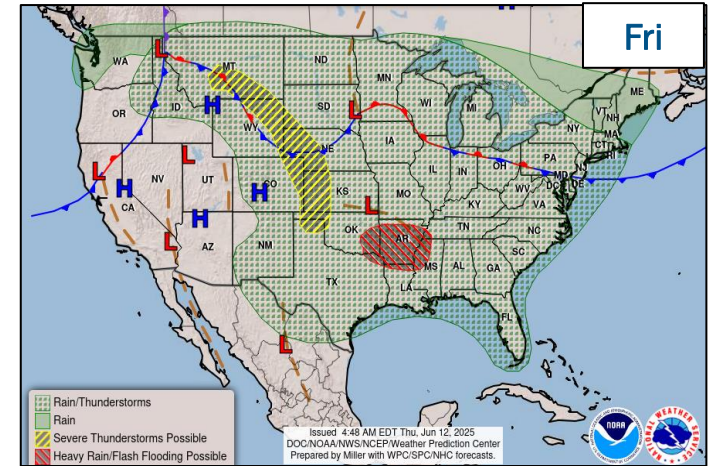
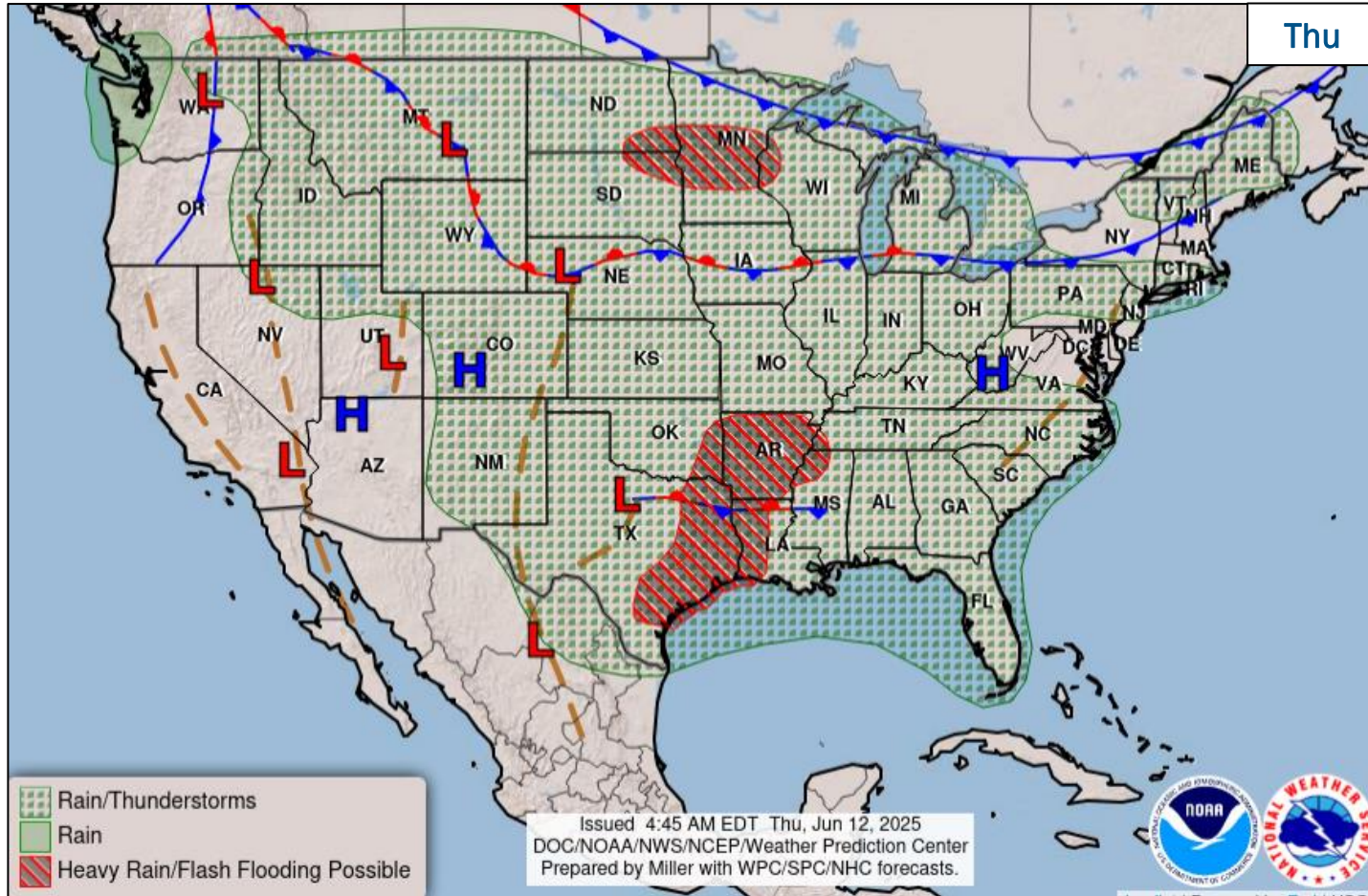
National Watch Center

# Precipitation & Excessive Rainfall



**FEMA**

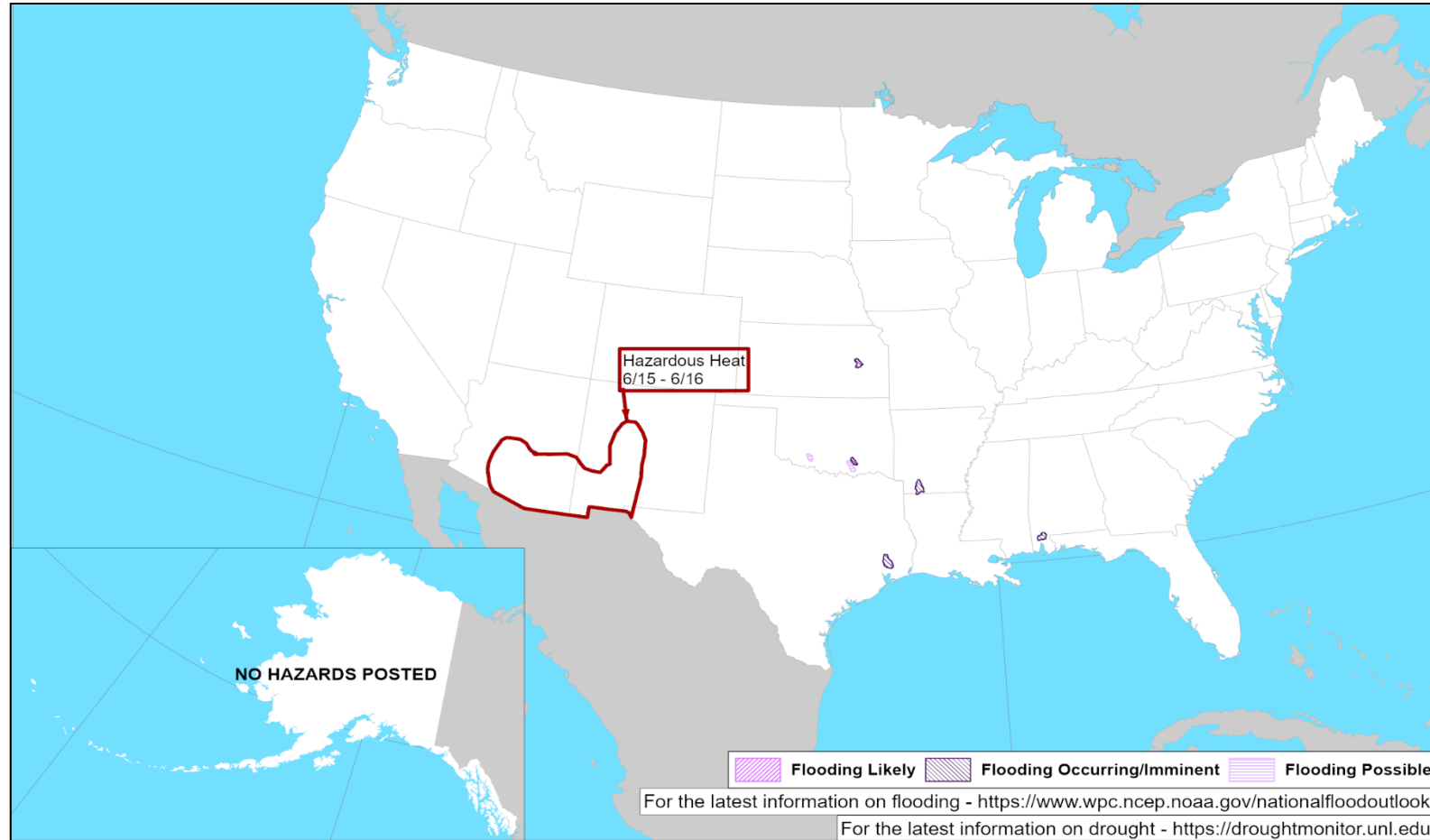
# National Weather Forecast



FEMA

National Watch Center

# Hazards Outlook – Jun 14-18



FEMA

National Watch Center

# FEMA Common Operating Picture

**23** Joint Field Offices    **82 + 8** Major Disasters    **10** Direct Housing Missions    **14** RSF-Supported Disasters    **6** Joint Recovery Offices

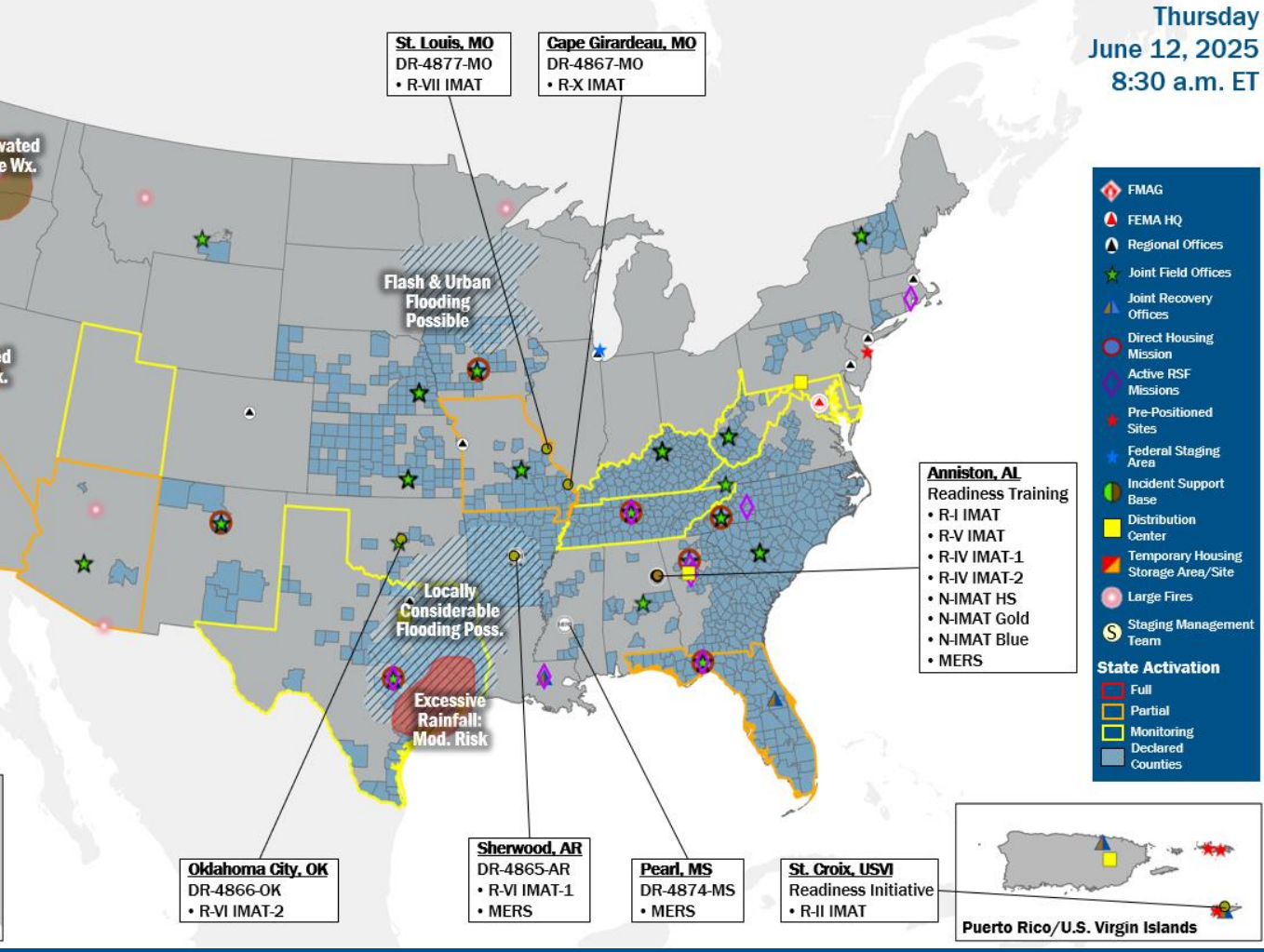
Thursday  
June 12, 2025  
8:30 a.m. ET

FEMA HQ	
NWC	NRCC
Monitoring	Steady State
FEMA REGIONS	
Watch	RRCC
Monitoring I	Rostered
Monitoring II	Rostered
Monitoring III	Rostered
Monitoring IV	Rostered
Monitoring V	Rostered
Monitoring VI	Rostered
Monitoring VII	Rostered
Monitoring VIII	Rostered
Monitoring IX	Rostered
Monitoring X	Rostered
Notes:	
NRCC/RWCs/RRCCs: • RI, IV, V IMATs, N-IMAT Blue, Gold, and HS: Training (*available for deployment)	State EOCs: • AZ/HI/TX: Wildfires • MO/NC: Severe Weather Incidents • FL/KY/TN: Previous Incidents • MD/WV: Flooding • DC: U.S. Army Birthday • CA/UT: Civil Disturbance
Volunteer Force	
Rostered 7,985	Deployed 4
Surge Capacity Force	
Rostered 8,488	Deployed 0

N-IMATs	
2-5 Teams Available	
Red	
White	
Blue	AL* (Jun 8)
Gold	AL* (Jun 8)
HS	AL* (Jun 8)
R-IMATs	
4-6 Teams Available	
I	2/AL* (Jun 8)
II	USVI (Jun 8)
III	
IV-1	3/AL* (Jun 8)
IV-2	AL* (Jun 8)
V	1/AL* (Jun 8)
VI-1	AR (May 15)
VI-2	OK (May 27)
VII	MO (Jun 10)
VIII	
IX-1	CA (Jan 8)
IX-2	CA (Mar 6)
X	MO (May 28)

REGIONAL BREAKDOWN				
	JFO	DR	EM	JRO
I	2	6	0	0
II	0	0	0	2
III	2	8	1	0
IV	7	26	7	1
V	0	0	0	0
VI	4	10	0	3
VII	4	21	0	0
VIII	1	1	0	0
IX	2	5	0	0
X	1	5	0	0

- Anchorage, AK**  
Cache MX  
• MERS
- Oakland, CA**  
DR-4482-CA  
• R-IX IMAT-2
- Pasadena, CA**  
DR-4856-CA  
• R-IX IMAT-1
- Guam**
- Hawaii**
- American Samoa**  
Dist. 1  
Dist. 2



**State Activation**

- Full
- Partial
- Monitoring
- Declared
- Counties

## IM Workforce

12,872 (-24) Assigned  
4,943 (-18) Unavailable  
6,174 (-7) Deployed  
  
14% / 1,755 (+1) Available

## IM Cadre Availability

20 Cadres ≤ 25% Availability

Alternative Dispute Resolution: 15% (5/33); Civil Rights: 21% (31/151); Disaster Field Training Operations: 15% (10/68); Disability Integration: 7% (2/28); Disaster Survivor Assistance: 16% (177/1,120); External Affairs: 7% (24/343); Environmental Planning and Historic Preservation: 7% (56/782); Field Leadership: 6% (8/138); Financial Management: 15% (31/203); Hazard Mitigation: 7% (70/953); Human Resources: 12% (20/157); Individual Assistance: 12% (306/2,491); Interagency Recovery Coordination: 12% (32/268); Information Technology: 12% (79/648); Logistics: 16% (265/1,607); Operations: 9% (36/407); Public Assistance: 11% (242/2,198); Planning: 4% (16/419); Safety: 3% (3/92); Security: 5% (6/117)

## MERS

≥ 66%

33 Assigned  
3 Unavailable  
1 Deployed  
  
29 Available

## US&R

≥ 66%

28 Assigned  
1 Unavailable  
0 Deployed  
  
27 Available

## FCO

≤ 1 Type I

43 Assigned  
0 Unavailable  
37 (-1) (23(+1)FCOR) Deployed  
  
6 (+1) Available

# Joint Preliminary Damage Assessments

Region	State / Location	Incident	IA	Number of Counties		Start - End
			PA	Requested	Complete	
VI	OK	Severe Storms and Flooding Apr 19 and continuing	IA	0	0	N/A
			PA	24	23 (+1)	5/28 - TBD
VII	KS	Severe Thunderstorms, Straight-line Winds, Tornadoes, and Flooding May 18-19	IA	N/A	N/A	N/A
			PA	11	2 (+2)	6/6 - TBD
	MO	Severe Storms and Flooding May 23-26	IA	N/A	N/A	N/A
			PA	5	0	6/10 - TBD
VIII	CTM*	Severe Storms and Flooding May 14-23	IA	0	0	N/A
			PA	1	0	6/9 - TBD

\*Crow Tribe of Montana



FEMA

National Watch Center

# Declaration Requests in Process – 8

State / Tribe / Territory – Incident Description	Type	IA	PA	HM	Requested
MI – Severe Winter Storm	EM		X		Apr 11
TN – Severe Storms, Straight-line Winds, Tornadoes, and Flooding	DR	X	X	X	Apr 17
WA – Severe Storms, Straight-line Winds, Flooding, Landslides and Mudslides (Appeal)	DR		X	X	May 7
MI – Severe Winter Storm	DR	X	X	X	May 16
OR – Severe Storms, Flooding , Landslides, Mudslides	DR	X	X	X	May 19
OR – Severe Storms and Flooding	DR	X		X	May 19
IN – Severe Storms, Straight-line Winds, Tornadoes, and Flooding	DR	X	X	X	May 28
KY – Severe Winter Storm (Appeal)	DR		X	X	June 4



**FEMA**



# FEMA

Helping people before, during, and after disasters.



*Scan to subscribe to this briefing.*