

FEMA National Watch Center

Daily Operations Briefing

Sunday, June 11, 2023

8:30 a.m. ET



FEMA

National Current Ops / Monitoring

New Significant Incidents / Ongoing Ops

- No significant incidents / operations

Hazard Monitoring

- Severe thunderstorms – Central/Southern Plains to Ohio Valley and the Southeast
- Heavy rain and flash flooding – Central Plains and the Southeast
- Critical fire weather – Southwest

Disaster Declaration Activity

- No new declaration activity

Event Monitoring


- No significant events



FEMA

Tropical Outlook – Seven Day

Central Pacific



- No new tropical cyclones are expected during the next seven days

Eastern Pacific



- No new tropical cyclones are expected during the next seven days

Atlantic

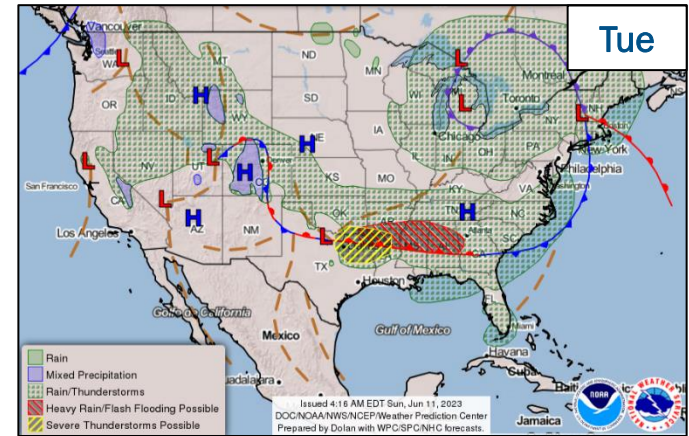
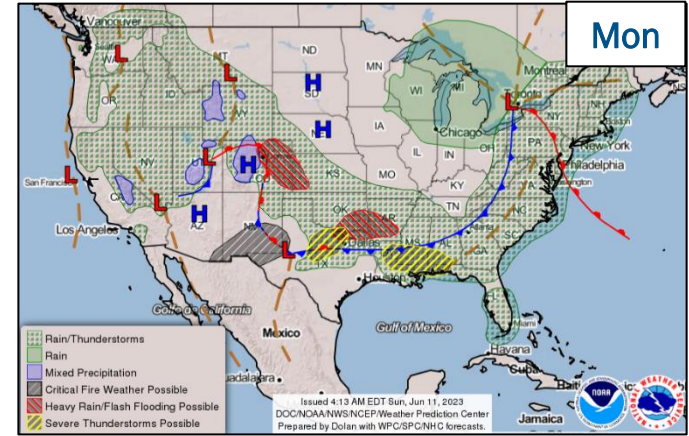
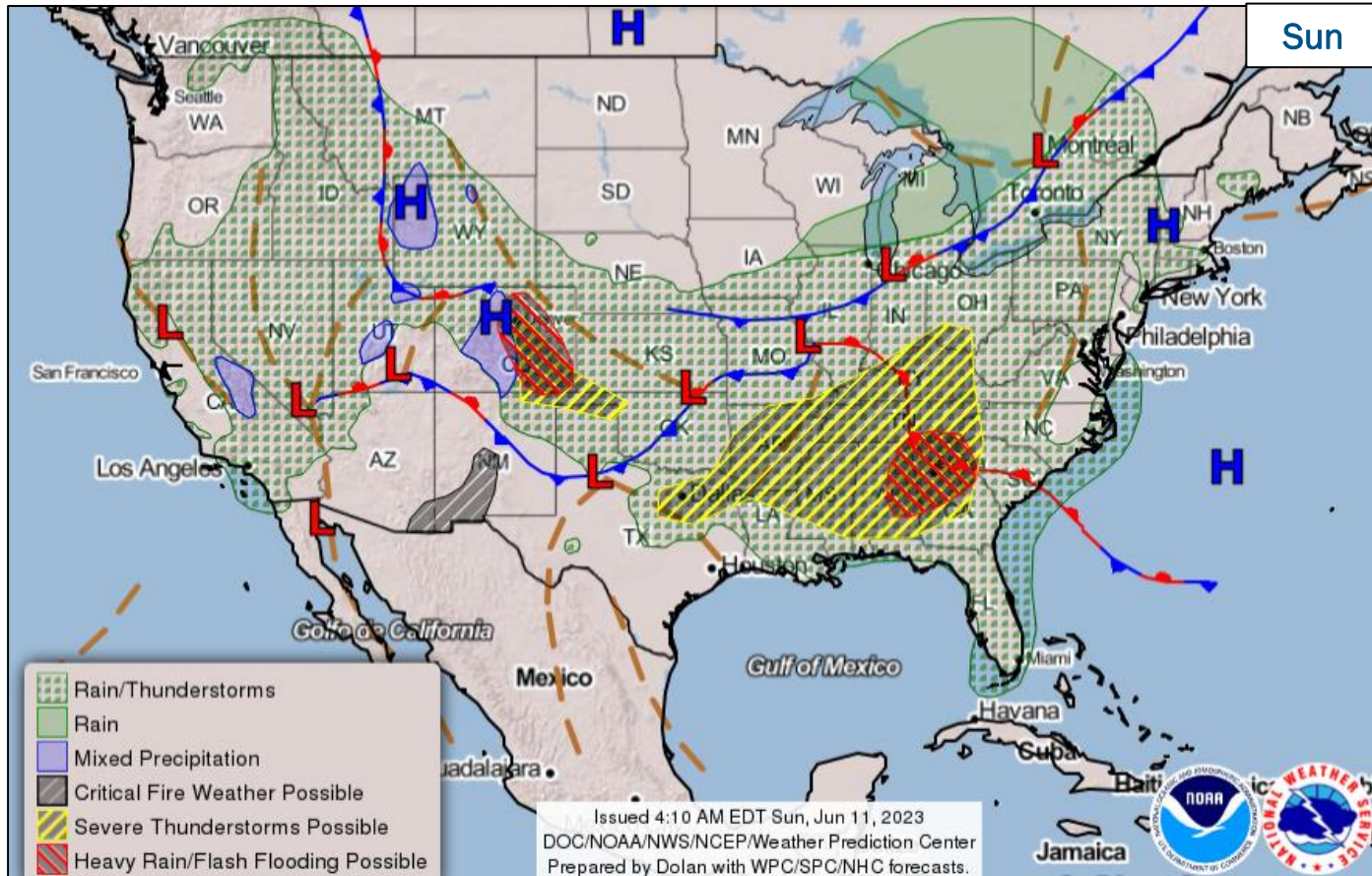


- No new tropical cyclones are expected during the next seven days



FEMA

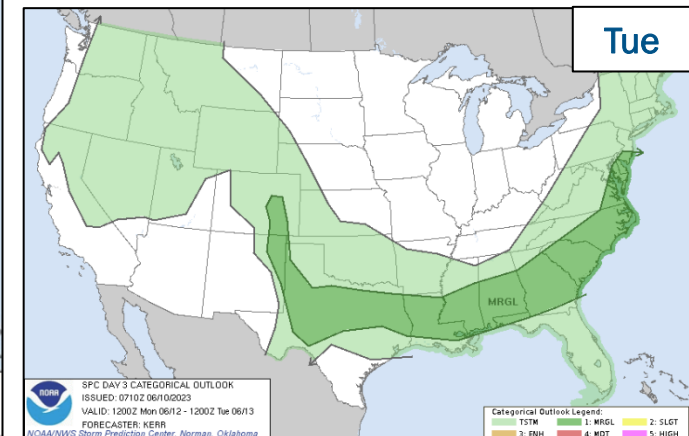
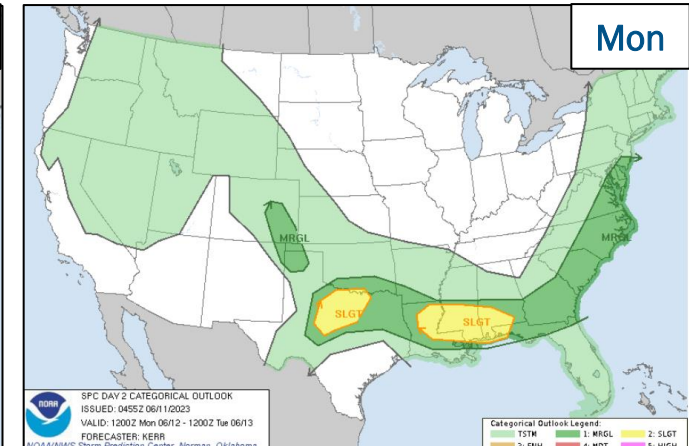
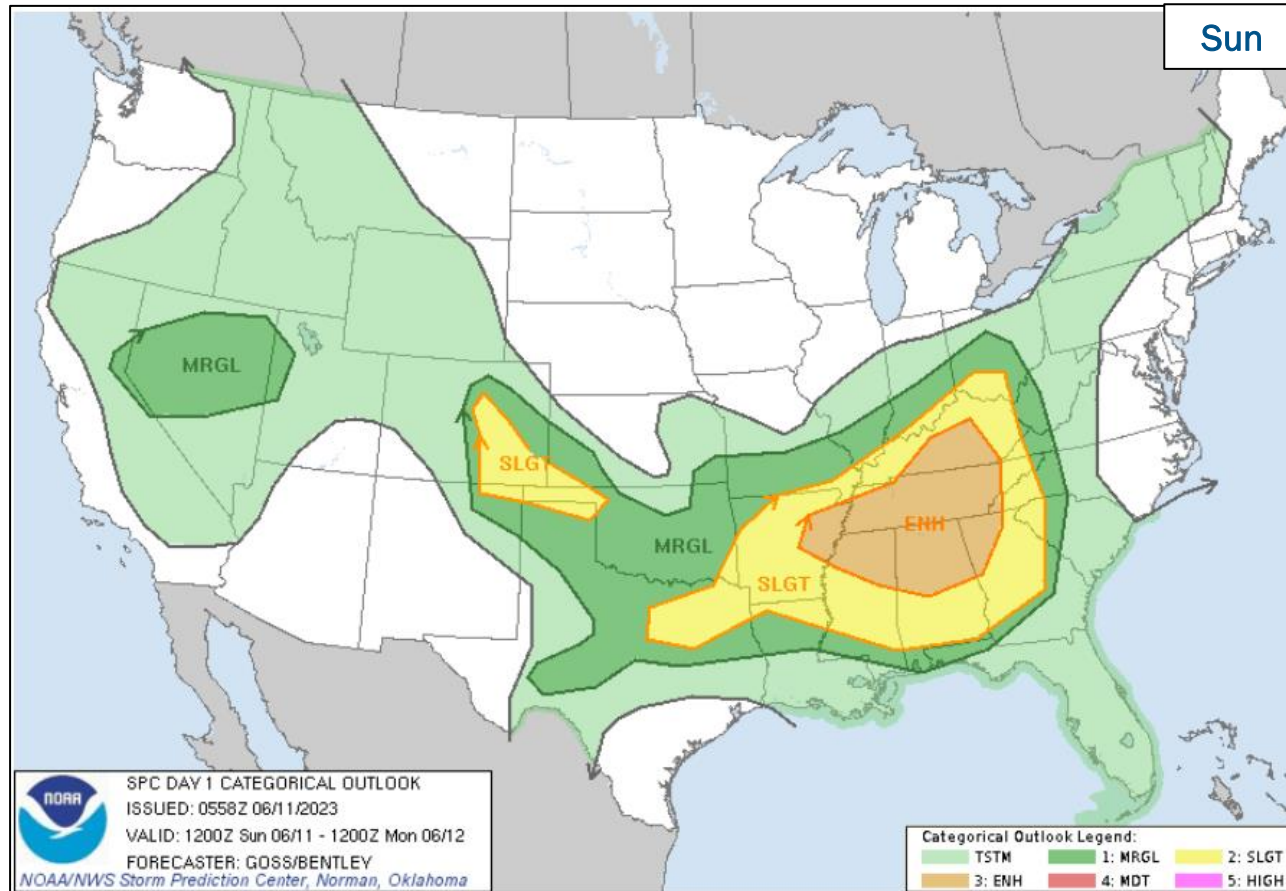
National Weather Forecast



FEMA

National Watch Center

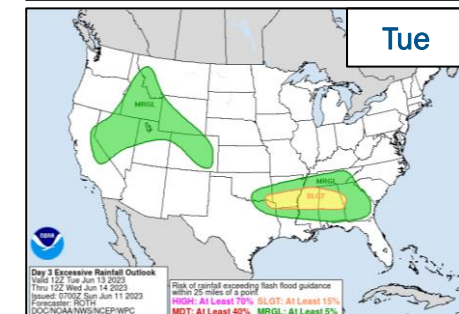
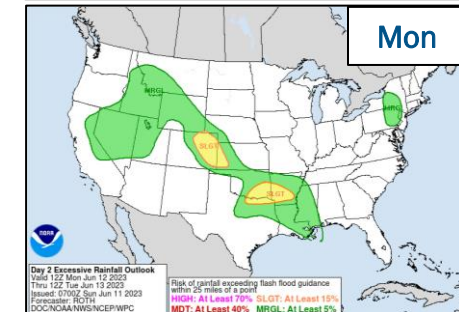
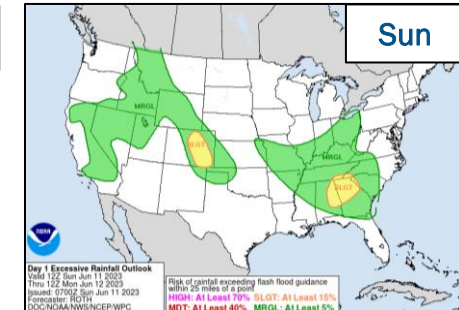
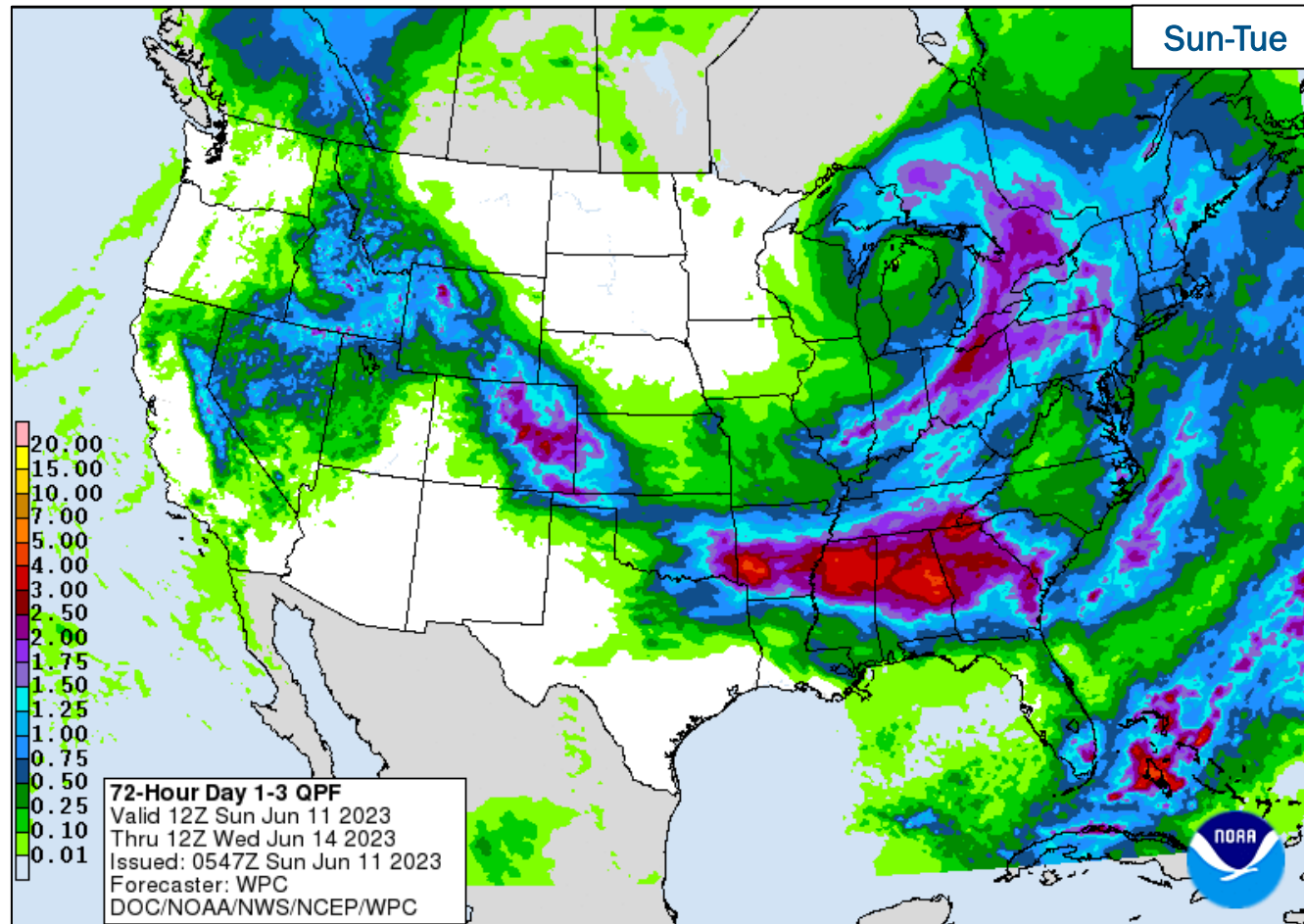
Severe Weather Outlook



FEMA

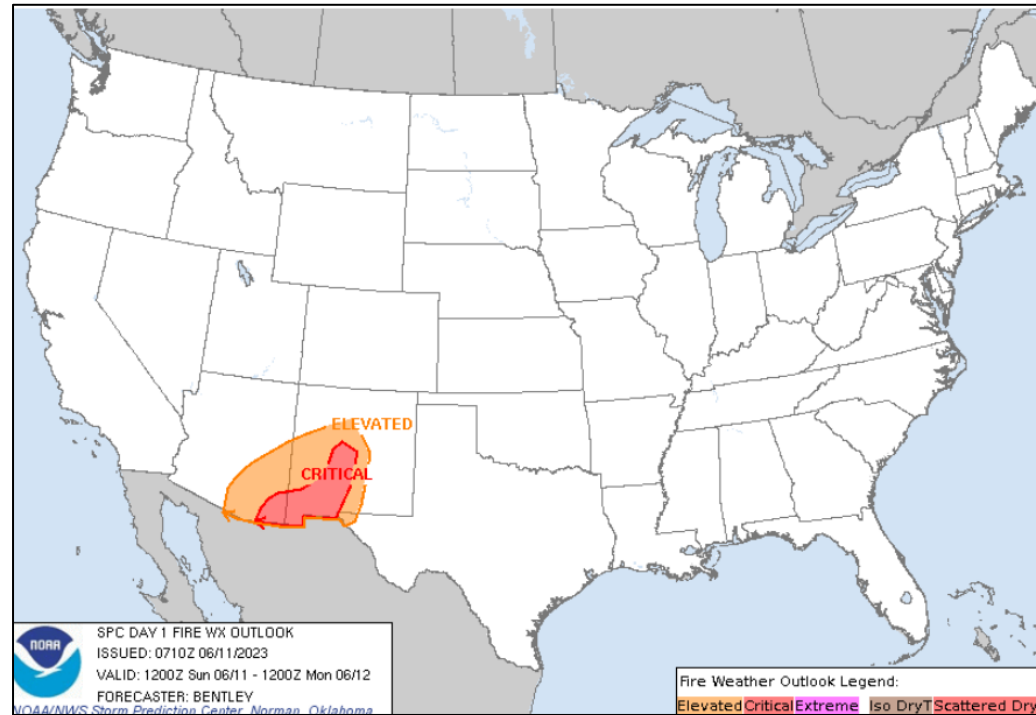
National Watch Center

Precipitation & Excessive Rainfall

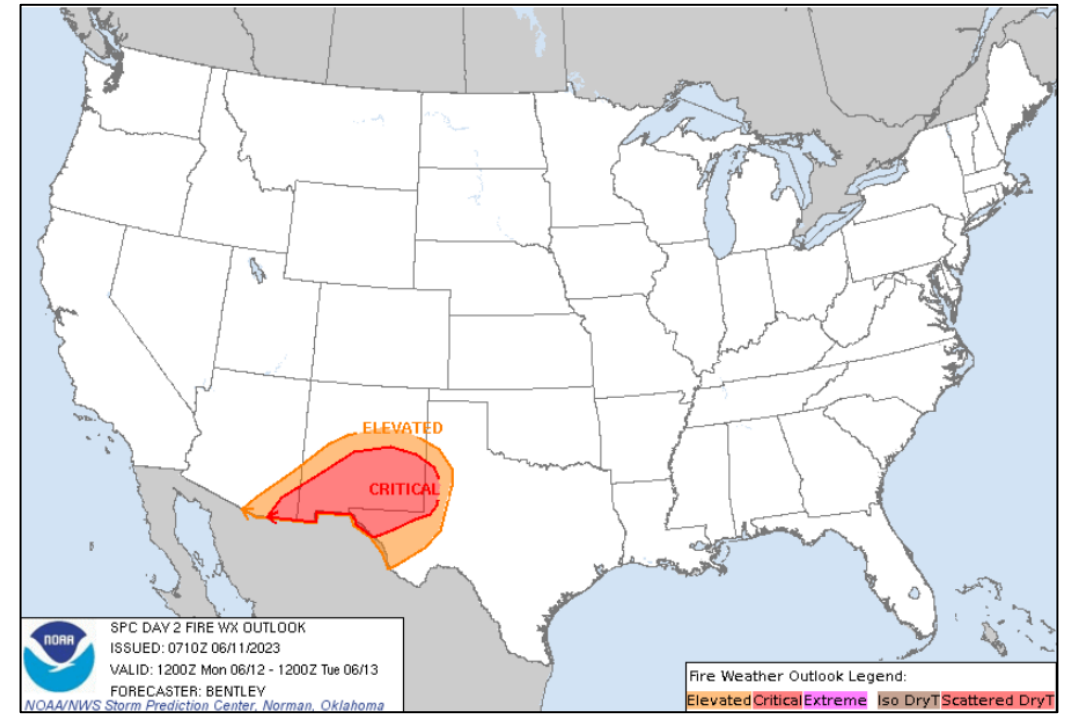


FEMA

Fire Weather Outlook



Today



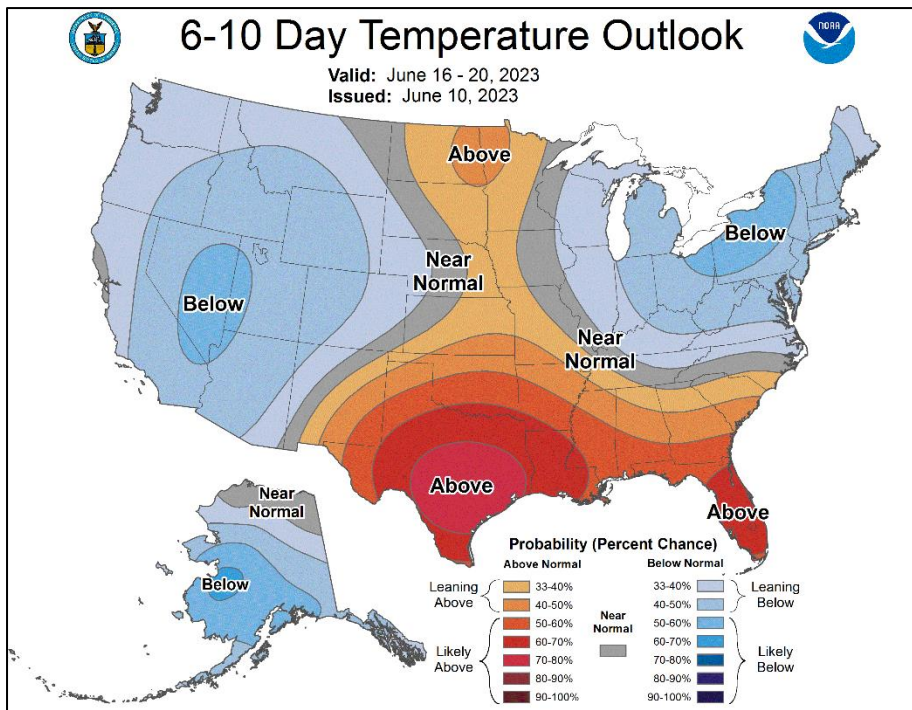
Tomorrow



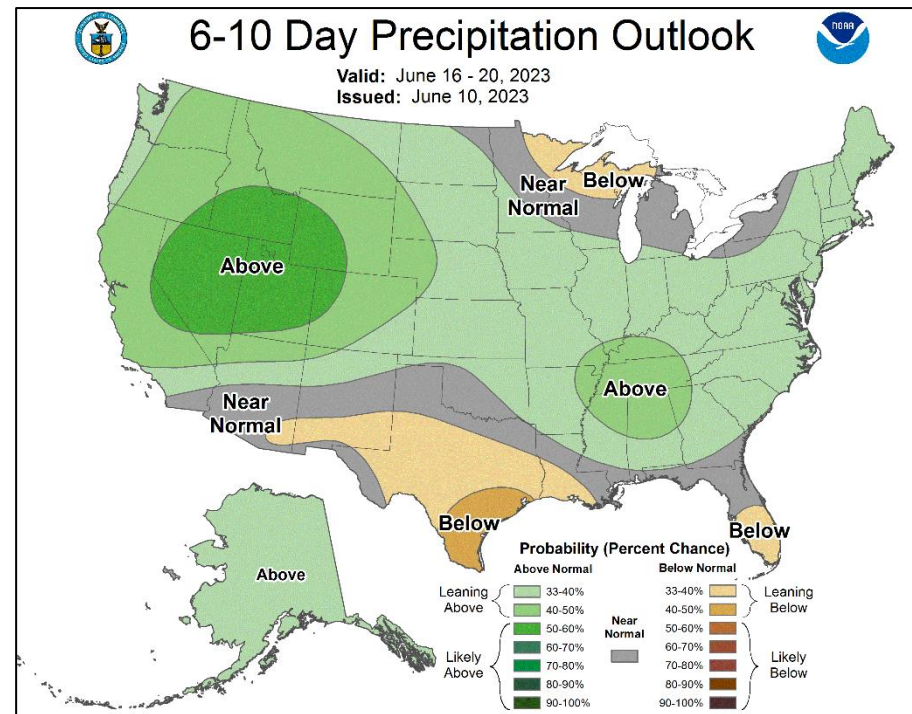
FEMA

National Watch Center

Long Range Outlooks – June 16-20



6-10 Day Temperature Probability



6-10 Day Precipitation Probability





FEMA

National Watch Center

Space Weather Outlook

Minor	Space Weather Activity	Geomagnetic Storms	Solar Radiation	Radio Blackouts
Past 24 Hours	None	None	None	None
Next 24 Hours	None	None	None	None

For further information on NOAA Space Weather Scales refer to: <http://www.swpc.noaa.gov/noaa-scales-explanation>
 For further information on Sunspot Activity refer to: <https://www.swpc.noaa.gov/phenomena/sunspotssolar-cycle>



FEMA

FEMA Common Operating Picture

17 + 7
Joint Field Offices
Virtual Joint Field Offices

63 + 4
Supporting Major Disasters
Emergency Declarations

9 Direct Housing Missions
12 RSF-Supported Disasters

Sunday
June 11, 2023
8:30 a.m. ET

FEMA HQ	
NWC	NRCC
Monitoring	Rostered
FEMA REGIONS	
Watch	RRCC
Monitoring	I Rostered
Monitoring	II Rostered
Monitoring	III Rostered
Monitoring	IV Rostered
Monitoring	V Rostered
Monitoring	VI Rostered
Enhanced	VIII Rostered
Monitoring	IX Rostered
Monitoring	X Rostered
Notes:	
RWC/RRCC: • RVIII RWC: Flooding (Day Shift)	State EOCs: • AL/MS: Severe Weather • FL: TC Ian • AK/CA/IA/MT/NV/UT: Flooding • TX/UT: Ongoing Operations • NM: Fire Weather • CO: Avian Influenza, Public Health Support, and Suncor Refinery • AZ/CO: SW Border Coordination • WY: Winter Weather Impacts • CA: COVID Support • GU/CNMI: Typhoon Mawar • NJ: Canadian Wildfires
Surge Capacity Force	
Rostered 7,255	Deployed 0

N-IMATs	
2-5 Teams Available	
Red	GU
White	
Blue	
Gold	
HS	Training
R-IMATs	
≥ 7 Teams Available	
I	1
II	Training
III	3
IV-1	
IV-2	
V	
VI-1	Reconstituting
VII	Training/Exercise
VIII	Training/Exercise
IX-1	Guam/CNMI
IX-2	CA
X	2

REGIONAL BREAKDOWN			
	JFO/VJFO	DR	EM
I	2/0	6	0
II	1/2	3	1
III	1/0	1	0
IV	7/1	16	1
V	1/0	1	0
VI	4/1	6	0
VII	0/0	0	0
VIII	0/1	5	0
IX	0/1	16	2
X	1/1	9	0

Alaska

Iso. Minor Flooding

Northern Mariana Islands

Saipan, CNMI
DR-4716-CNMI
EM-3593-CNMI
• R9 IMAT-1

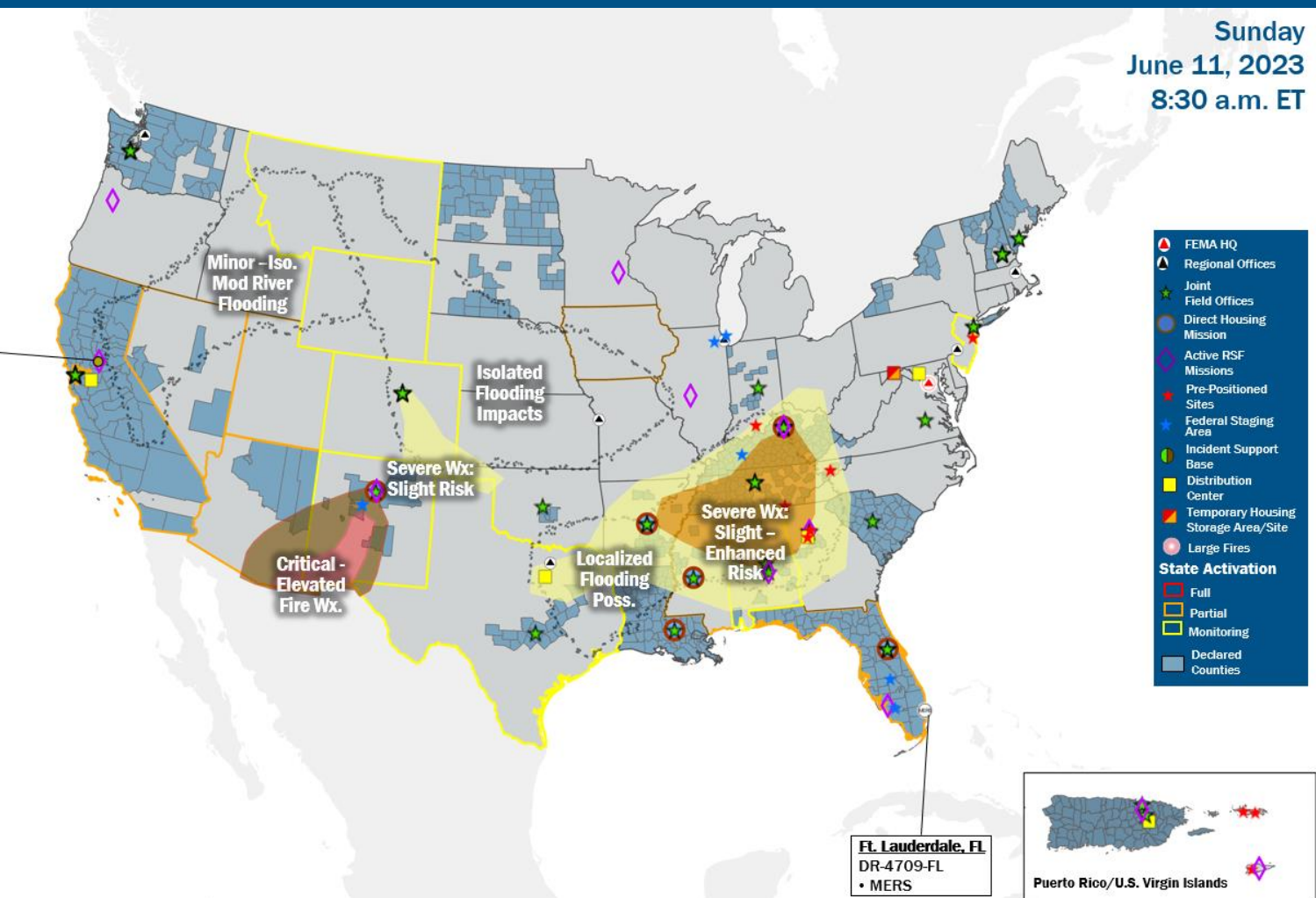
Guam

Guam
DR-4715-GU
• R9 IMAT-1
• N IMAT Red
• 15 MERS personnel
• SMT/ISB

American Samoa

Hawaii

Sacramento, CA
DR-4683-CA
• R9 IMAT-2



IM Workforce

13,483 Assigned
4,451 (+7) Unavailable
5,497 (-98) Deployed

26% / 3,535 (+91) Available

IM Cadre Availability

15 Cadres ≤ 25% Availability

Civil Rights: 18% (26/141); Disaster Field Training Operations: 21% (20/95); Disability Integration: 7% (4/57); External Affairs: 24% (121/496); Environmental Planning and Historic Preservation: 16% (134/813); Field Leadership: 10% (13/135); Hazard Mitigation: 15% (182/1,238); Human Resources: 18% (28/159); Interagency Recovery Coordination: 18% (52/295); Logistics: 22% (324/1,494); Operations: 15% (52/350); Public Assistance: 7% (160/2,185); Planning: 11% (50/460); Safety: 11% (9/79); Security: 13% (18/142)

MERS

≥ 66%

36 Assigned
0 Unavailable
3 Deployed

33 Available

US&R

≥ 66%

28 Assigned
2 Unavailable
0 Deployed

26 Available

FCO

≤ 1 Type I

46 Assigned
8 Unavailable
33 (26 FCOR) Deployed

5 Available

Joint Preliminary Damage Assessments

Region	State / Location	Incident	IA	Number of Counties		Start - End
			PA	Requested	Complete	
I	ME	Flooding Apr 30 - May 1	IA	0	0	N/A
			PA	9	0	5/30 - TBD
	NH	Flooding Apr 30 - May 1	IA	0	0	N/A
			PA	10	0	5/24 - TBD
V	MN	Flooding Apr 11-30	IA	0	0	N/A
			PA	34	33	5/15 - TBD
	Prairie Island Indian Community		IA	0	0	N/A
			PA	1	0	5/15 - TBD



FEMA

Declaration Requests in Process – 5

State / Tribe / Territory – Incident Description	Type	IA	PA	HM	Requested
NH – Severe Winter Storm and Snowstorm	DR		X	X	May 12
GA – Severe Storms, Straight-line Winds, Tornadoes, and Flooding	DR	X	X	X	May 26
ND – Flooding	DR		X	X	Jun 2
SD – Flooding	DR		X	X	Jun 2
IA – Major Structural Collapse	EM		X		Jun 7



FEMA



FEMA

Helping people before, during, and after disasters.



Scan to subscribe to this briefing.