

FEMA National Watch Center

# Daily Operations Briefing

Saturday, June 11, 2022

8:30 a.m. ET



**FEMA**

# National Current Ops / Monitoring

---

## New Significant Incidents / Ongoing Ops

- COVID-19

## Hazard Monitoring

- Tropical activity:
  - Eastern Pacific
    - Disturbance 1: High (80%)
- Severe Thunderstorms – Middle Mississippi Valley
- Isolated Dry Thunderstorms – Southwest

## Disaster Declaration Activity

- Request: Major Disaster Declaration - SD

## Event Monitoring

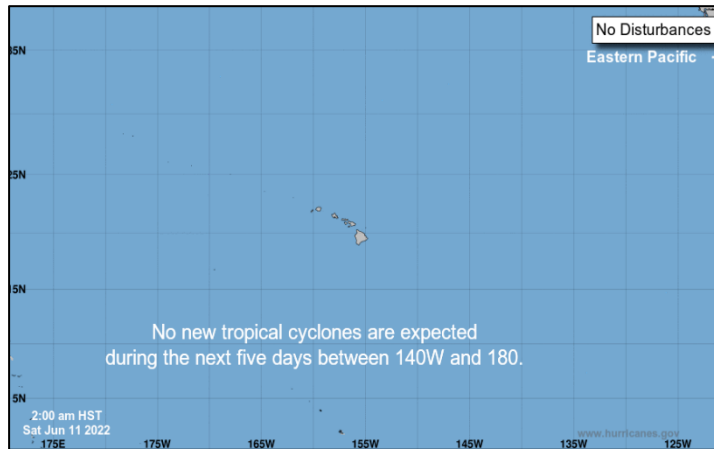
- No significant events



**FEMA**

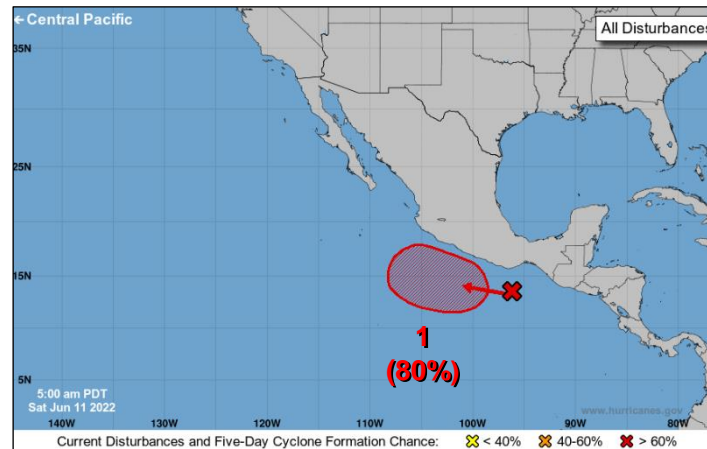
# Tropical Outlook – Five Day

## Central Pacific



- No new tropical cyclones expected during the next five days

## Eastern Pacific



### Disturbance 1 (as of 8:00 a.m. ET)

- Located a couple hundred miles south of the southern coast of Mexico
- A tropical depression likely to form early next week
- Formation chance – 48-hours: **Low (30%)**; 5-days: **High (80%)**

## Atlantic

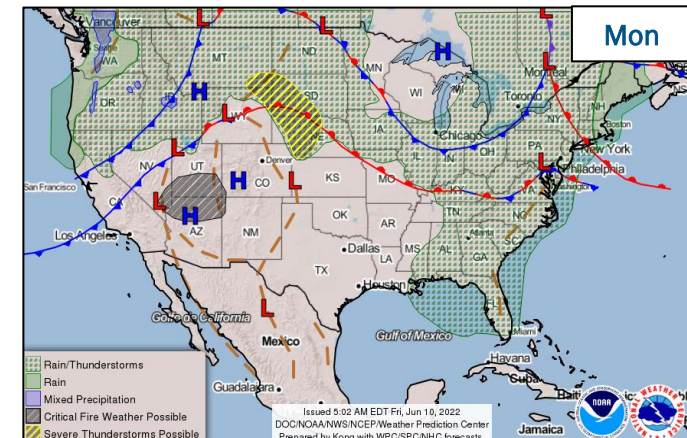
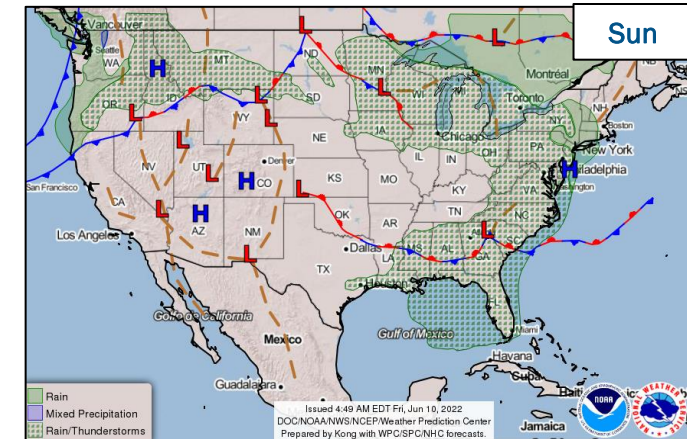
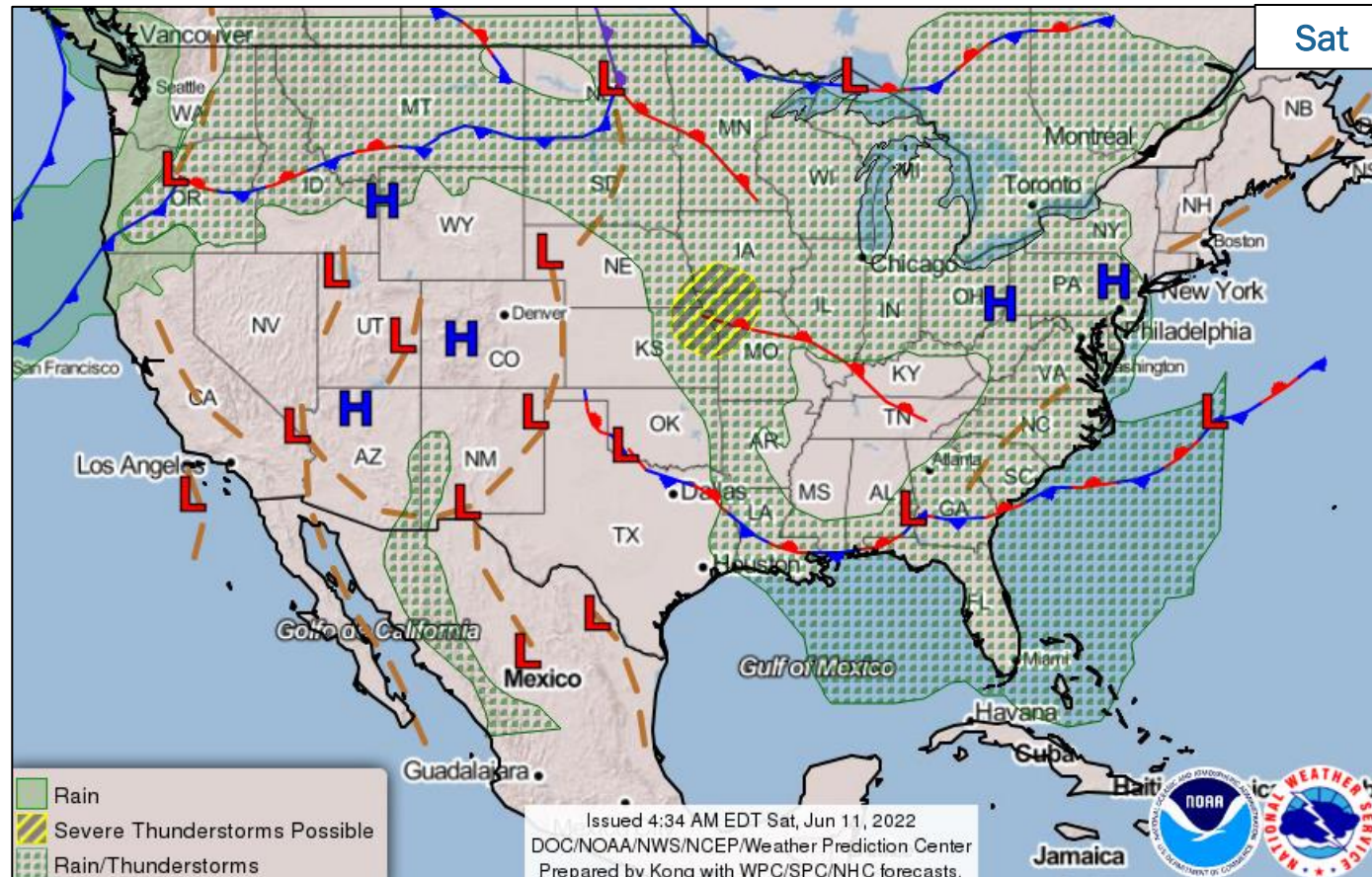


- No new tropical cyclones expected during the next five days



FEMA

# National Weather Forecast

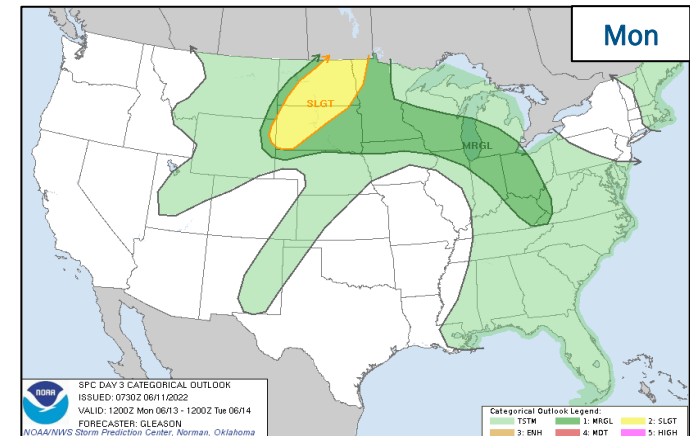
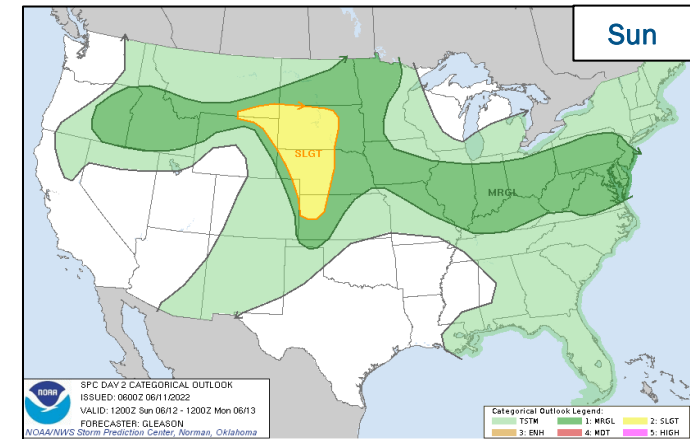
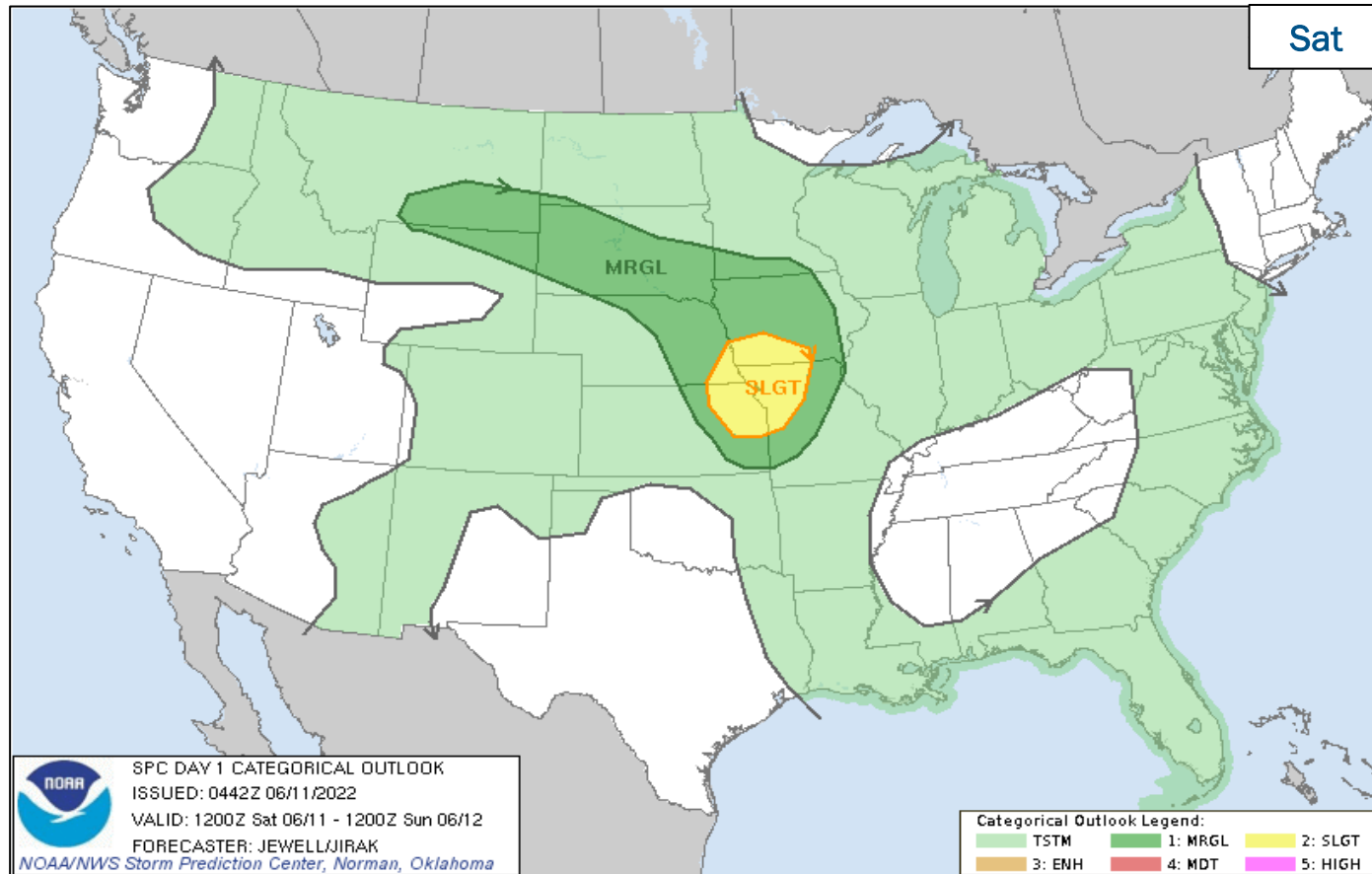


FEMA

National Watch Center



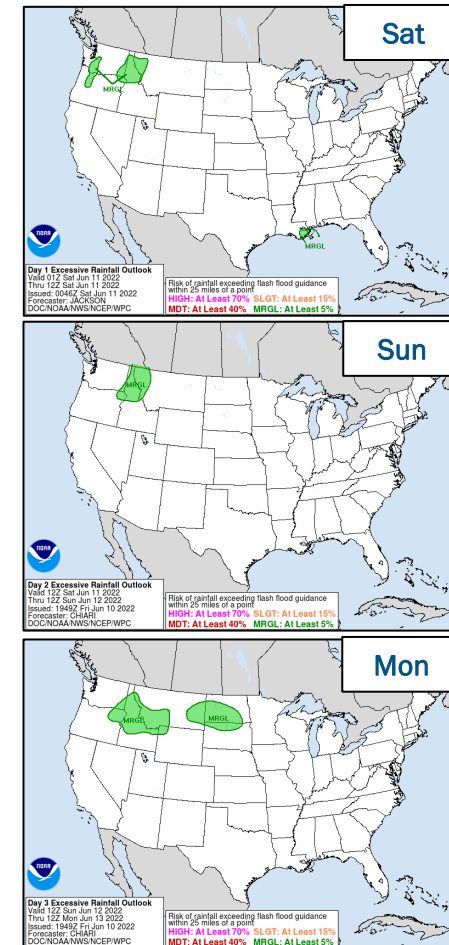
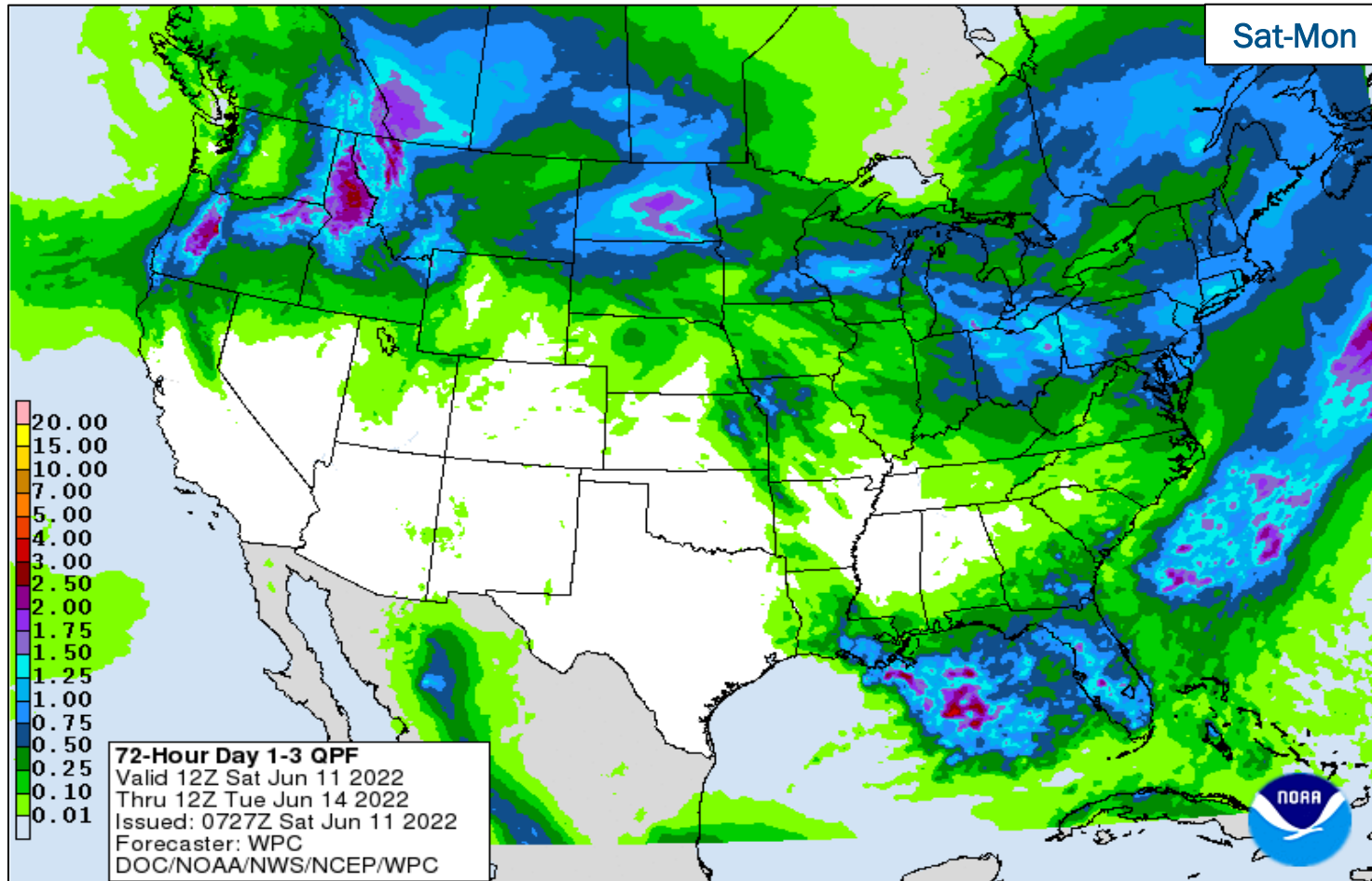
# Severe Weather Outlook



FEMA

National Watch Center

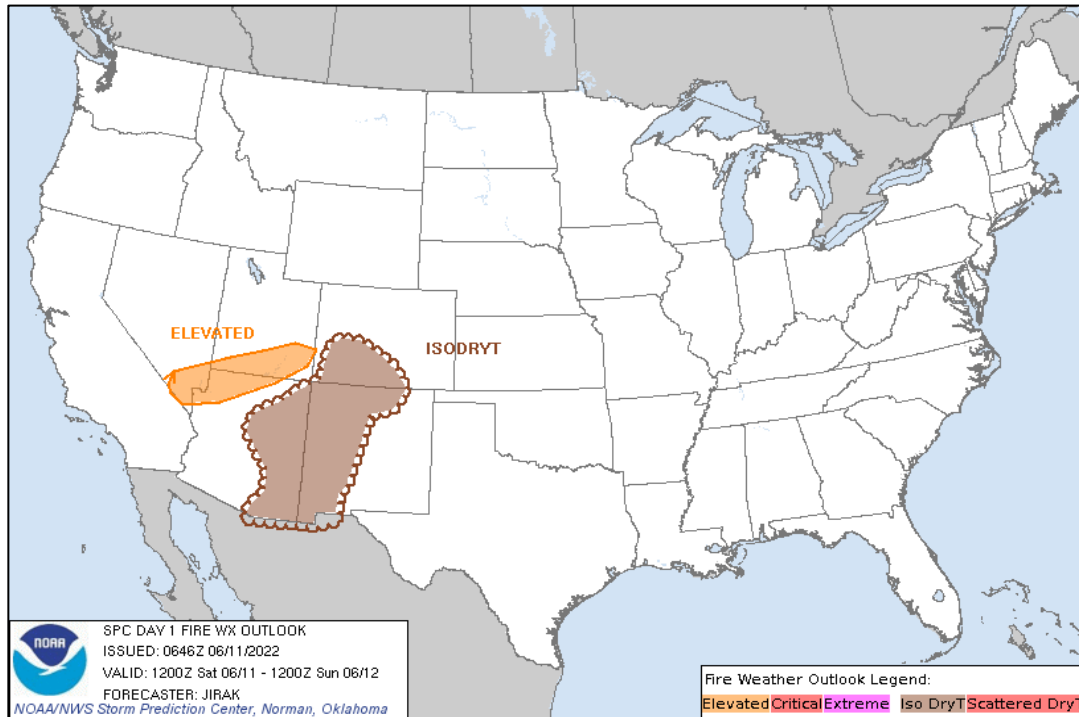
# Precipitation & Excessive Rainfall



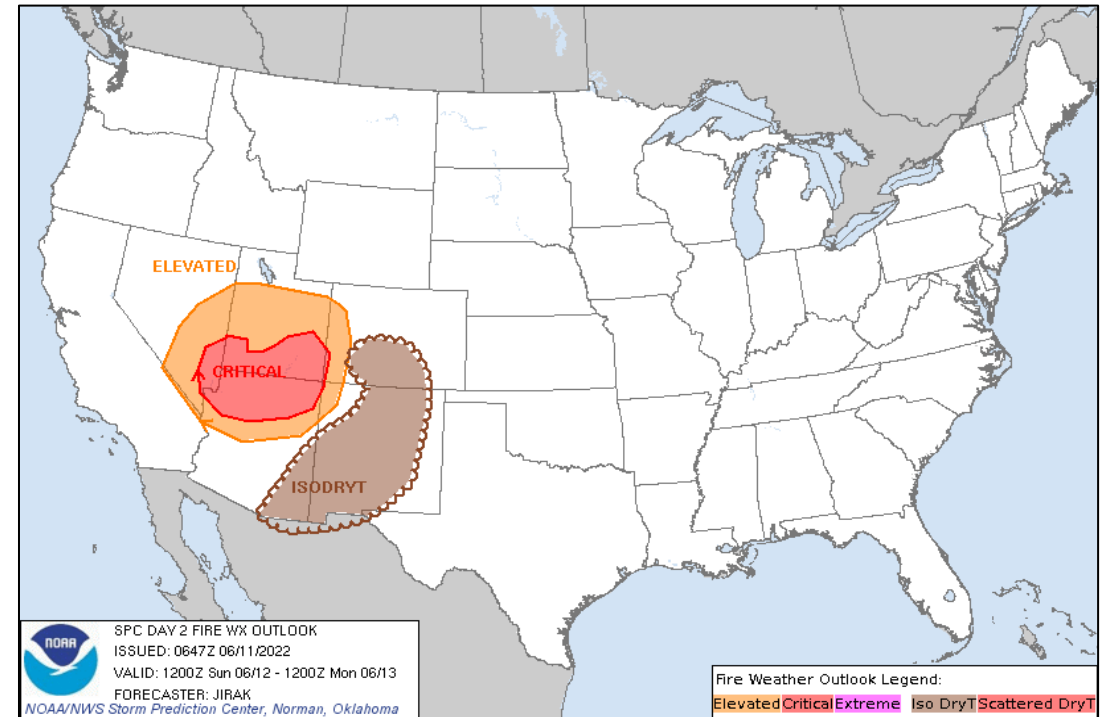
FEMA

National Watch Center

# Fire Weather Outlook



Today



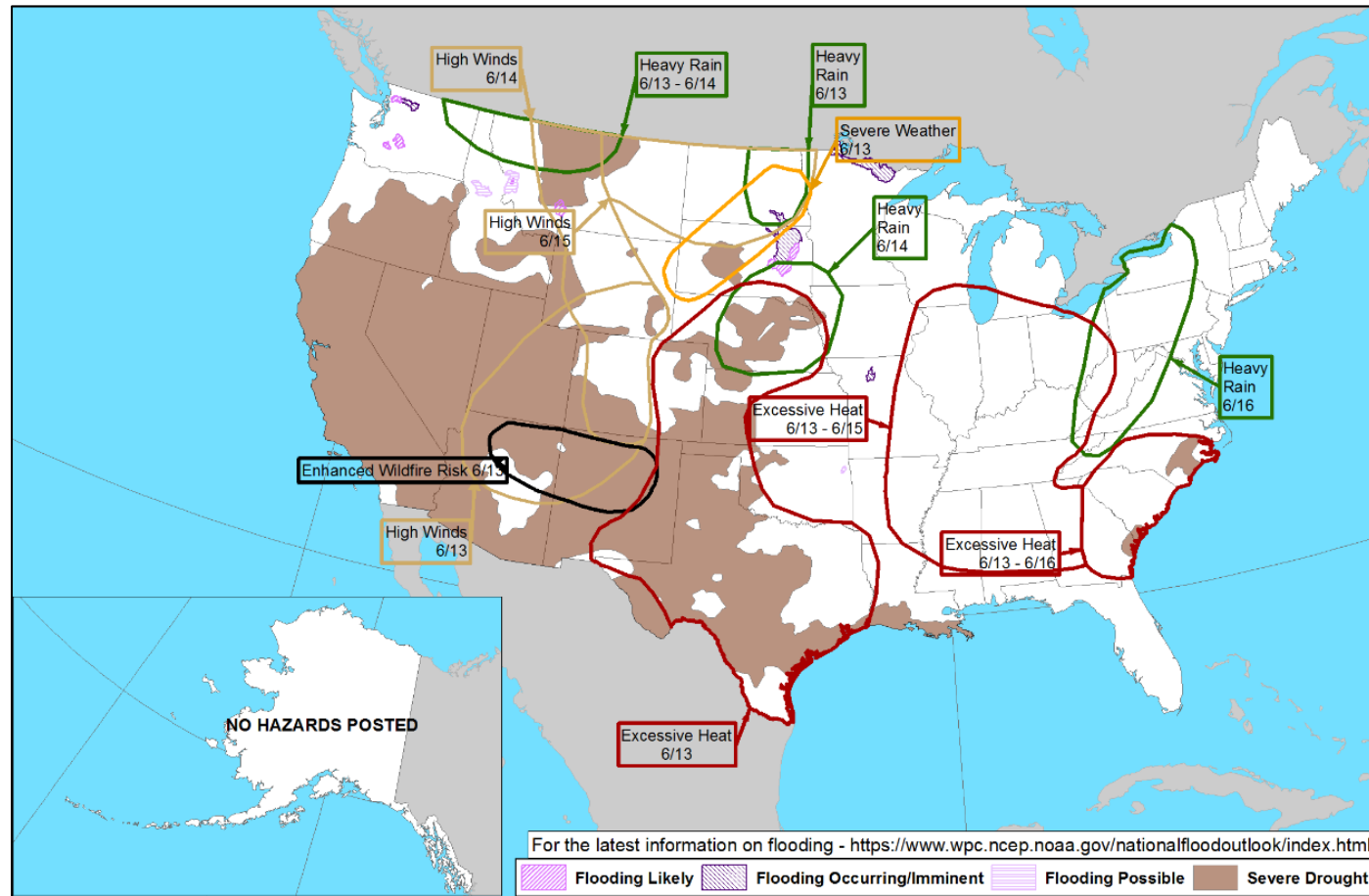
Tomorrow



FEMA

National Watch Center

# Hazards Outlook – Jun 13-16



FEMA



# Wildfire Summary

Fire Name (County, ST)	FMAG #	Acres Burned	Percent Contained	Evacuations	Structures (Homes / Other)			Fatalities / Injuries and Illnesses
					Threatened	Damaged	Destroyed	
Hermit's Peak (San Miguel, NM)	5438-FM-NM	319,841 (+262)	67% (+1)	M: 318	H: 12,328	H: 27	H: 432	0 / 134 (+1)
				V: 26,940	O: 0	O: 50	O: 448	

(Evacuations: M = Mandatory / V = Voluntary; Structures: H = Homes and Mixed Commercial/Residential / O = Non-residential Commercial/Other Minor Structures)



FEMA

National Watch Center

# Joint Preliminary Damage Assessments

Region	State / Location	Incident	IA	Number of Counties		Start – End
			PA	Requested	Complete	
V	MN	Severe Weather and Flooding Apr 22 and continuing	IA	0	0	N/A
			PA	42 counties / 5 tribes	26 (+1) counties / 3 tribes	5/23 – TBD
VI	MCN* <small>*Muscogee (Creek) Nation</small>	Tornadoes, Severe Storms, and Flooding May 2-5	IA	1	1	5/16 – 5/24
			PA	1	0	5/16 – TBD
	OK	Tornadoes and Severe Flooding May 2-5	IA	7	4	5/2 – TBD
			PA	19	19	5/18 – 5/31
VII	NE	Severe Storms May 12-13	IA	0	0	N/A
			PA	18	0	6/7 – TBD
VIII	ND	Severe Storms and Flooding Apr 22 – May 25	IA	0	0	N/A
			PA	35	0	6/13 – TBD



FEMA

National Watch Center

# Declaration Request – South Dakota

**Declaration Type:** Major Disaster – SD

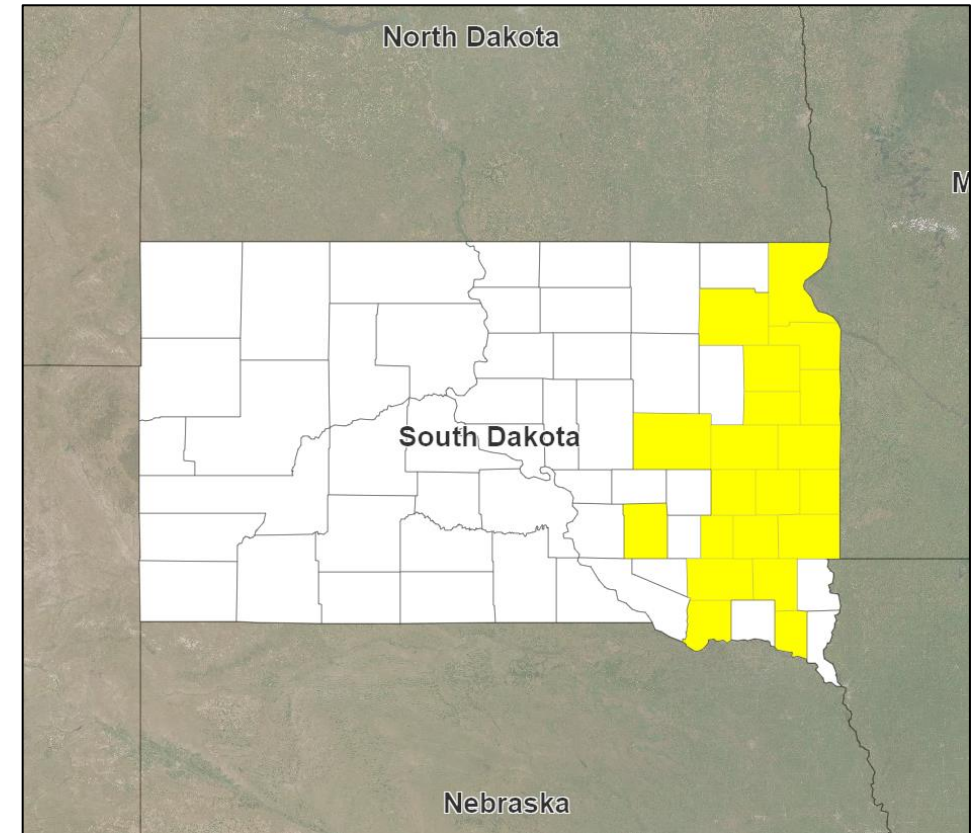
**Requested:** Jun 10

**Incident:** Severe Storm, Straight-line Winds, Tornadoes, and Flooding

**Incident Period:** May 12

**Requested:**

- **PA:** 20 counties and 2 Tribes
- **Hazard Mitigation:** Statewide



■ PA



**FEMA**

National Watch Center

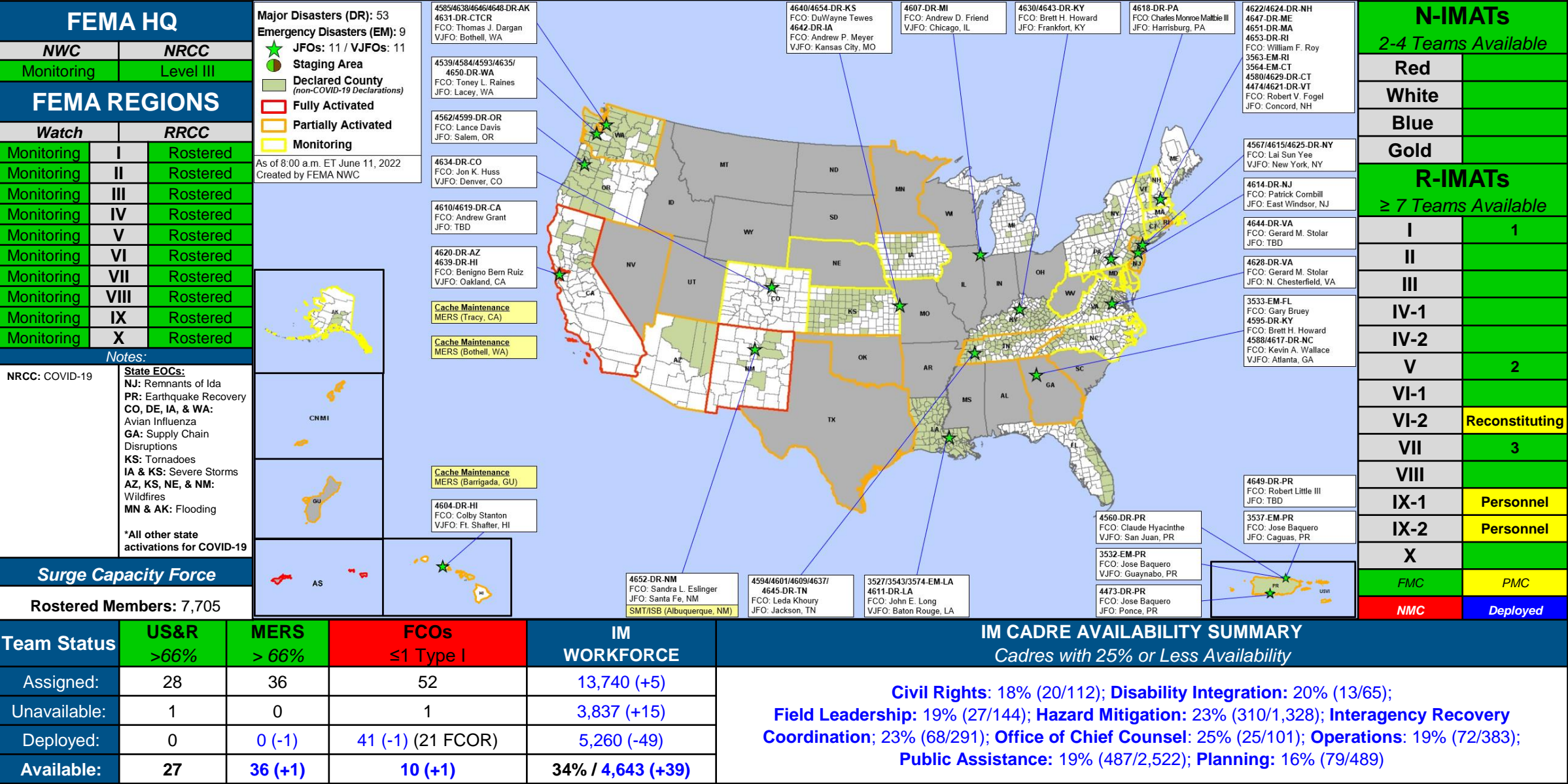
# Declaration Requests in Process – 6

State / Tribe / Territory – Incident Description	Type	IA	PA	HM	Requested
MS – Severe Storm, Straight-line Winds, and Tornadoes	DR	X		X	Apr 28
MS – Severe Storm, Straight-line Winds, and Tornadoes	DR	X		X	Apr 29
TN – Wildfire, Straight-line Winds, and Tornadoes	DR	X		X	May 27
WV – Severe Storms and Flooding	DR	X		X	Jun 3
MI – Tornado	DR	X		X	Jun 8
SD – Derecho	DR		X	X	Jun 10



**FEMA**

# FEMA Common Operating Picture







# FEMA

Helping people before, during, and after disasters.



*Scan to subscribe to this briefing.*