

FEMA National Watch Center

Daily Operations Briefing

Friday, June 11, 2021

8:30 a.m. ET



FEMA

National Current Ops / Monitoring

New Significant Incidents / Ongoing Ops

- COVID-19
- LUMA Energy substation fire and power outage – PR

Hazard Monitoring

- Severe thunderstorms possible – Central Plains
- Heavy rainfall/flash flooding possible – Lower Mississippi Valley & Ohio Valley to the Mid-Atlantic
- Tropical Activity:
 - Atlantic: Disturbance 1: Low 20%
 - Eastern Pacific:
 - Disturbance 1: Medium 50%
 - Disturbance 2: Medium 40%

Disaster Declaration Activity

- Amendment 1 to FEMA-4602-DR-VA
- FMAG Approved – Pack Creek Fire, San Juan County, UT

Event Monitoring

- None



FEMA

LUMA Energy Substation Fire – San Juan, PR

Current Situation: At approximately 6:00 p.m. ET on June 10, LUMA Energy reported a transformer fire at the Monacillo Power Distribution Plant in San Juan, PR causing power outages for approximately 900,000 customers. On June 11, LUMA Energy discovered a Distributed Denial of Service attack (DDoS) aimed at their customer portal of the “Mi LUMA” app (FEMA RII via LUMA Energy as of 7:18 a.m. ET).

Safety and Security:

- The fire caused extensive blackouts, no reported damages to homes or structures

Energy: (RII SPOTREP as of 7:18 a.m. ET)

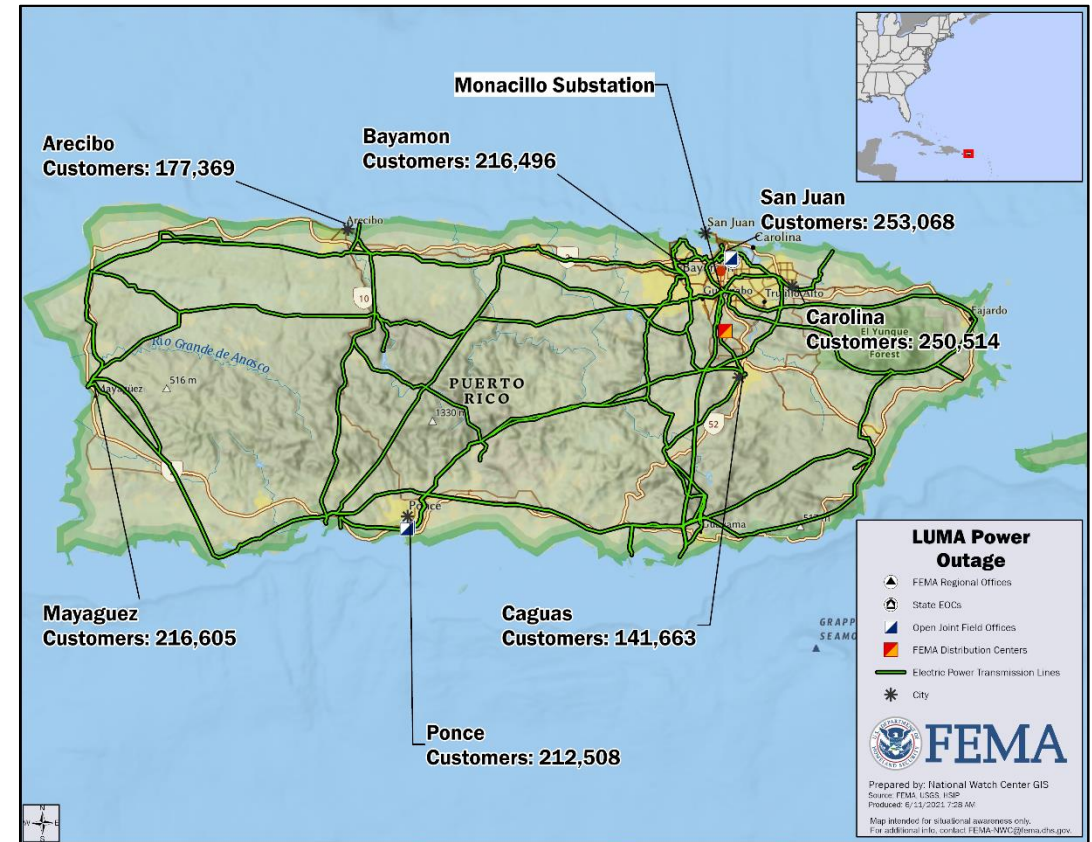
- 31k customers are without power (less than 1%) in 7 municipalities
- LUMA has restored all remote circuits; remaining outages require crews to verify operability of circuits
- LUMA estimates power will be restored today by 6:00 p.m. ET

State / Local Response:

- PR EOC at Partial Activation with Federal Support (COVID-19 & Earthquake Recovery)

FEMA Response:

- The FEMA Region II RWC and NWC continue to monitor



FEMA

Pack Creek Fire – Utah

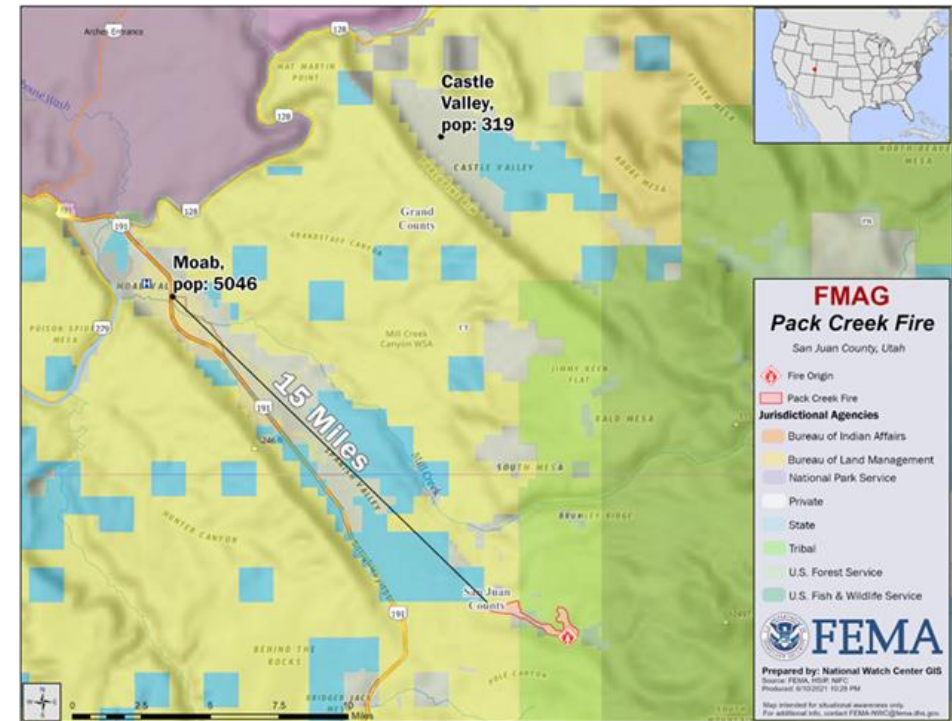
Fire Name (County, ST)	FMAG #	Acres Burned	Percent Contained	Evacuations	Structures (Homes / Other)			Fatalities / Injuries
					Threatened	Damaged	Destroyed	
Pack Creek (San Juan, UT)	5391-FM-UT	1,000	0%	M: 500	H: 110	H: 0	H: 0	0 / 0
				V: 0	O: 0	O: 0	O: 0	

Situation:

The Pack Creek Fire began on June 9 and is burning in and around the city of Pack Creek, UT (pop. 5,336). Gusting winds and high temperatures favor escalating fire behavior.

Response:

- FMAG was approved on June 10, 2021
- UT state EOC at Monitoring (COVID-19)
- Region VIII/Denver MOC RRCC and NWC is Monitoring



FEMA

Wildfire Summary

Fire Name (County, ST)	FMAG #	Acres Burned	Percent Contained	Evacuations	Structures (Homes / Other)			Fatalities / Injuries
					Threatened	Damaged	Destroyed	
Mammoth (Garfield, UT)	5388-FM-UT	709 (+1)	40% (+21)	M: 250	H: 250	H: 0	H: 0	0 / 0
				V: 0	O: 0	O: 0	O: 1	
Telegraph (Pinal & Gila, AZ)	5389-FM-AZ	85,901 (+1,041)	40% (+6)	M: 4,150	H: 3,500	H: 0	H: 2	0 / 1
				V: 0	O: 140	O: 0	O: 3	

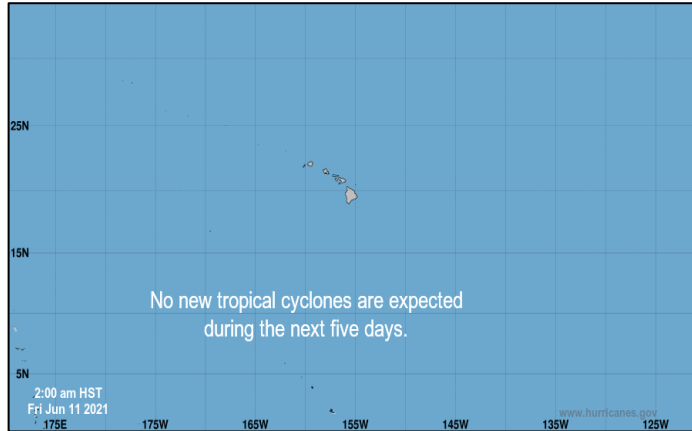
(Evacuations: M = Mandatory / V = Voluntary; Structures: H = Homes and Mixed Commercial/Residential / O = Non-residential Commercial/Other Minor Structures)



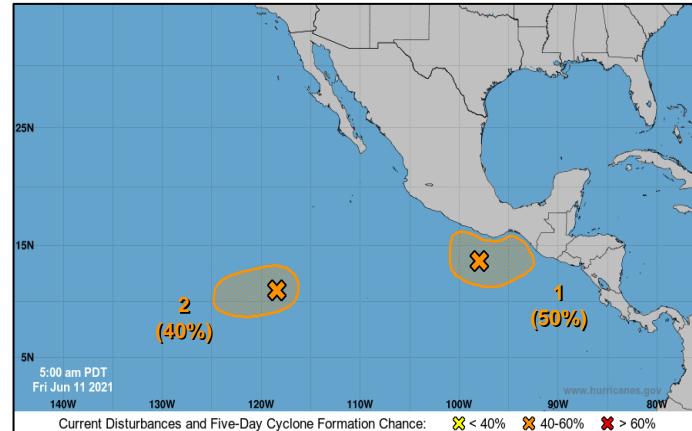
FEMA

Tropical Outlook – Five Day

Central Pacific



Eastern Pacific



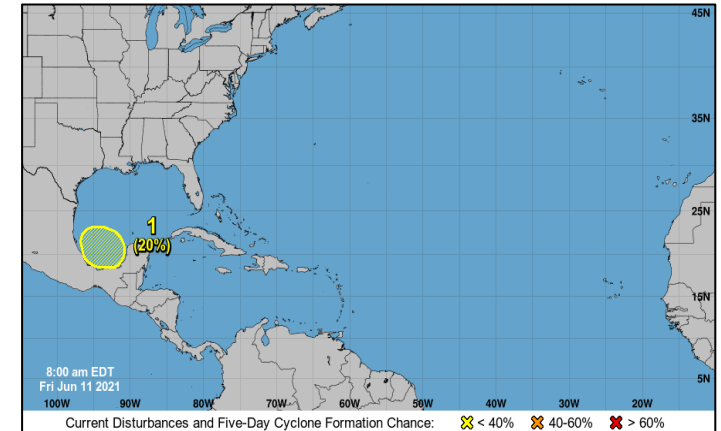
Disturbance 1 (as of 8:00 a.m. ET)

- A couple hundred miles SSW of Puerto Angel, Mexico
Tropical depression could form by this weekend
- 48-hour formation chance: **Medium (40%)**
- 5-day formation chance: **Medium (50%)**

Disturbance 2 (as of 8:00 a.m. ET)

- **1,100** miles SW of the southern tip of Baja California
- Tropical depression could form by early next week
- 48-hour formation chance: **Low (30%)**
- 5-day formation chance: **Medium (40%)**

Atlantic



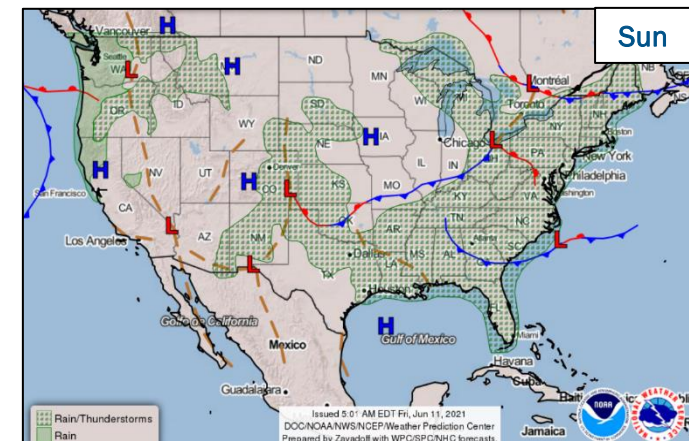
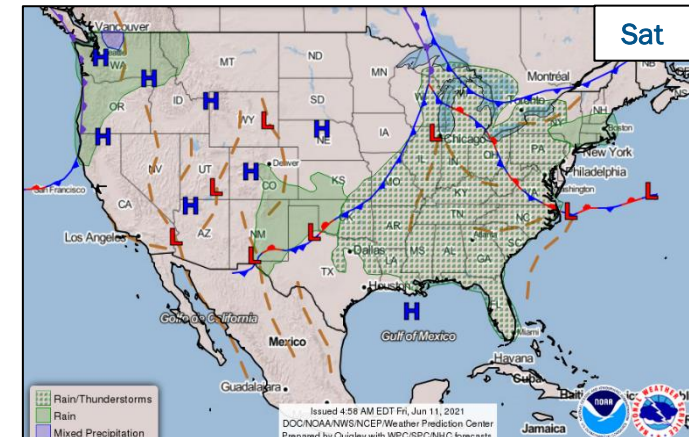
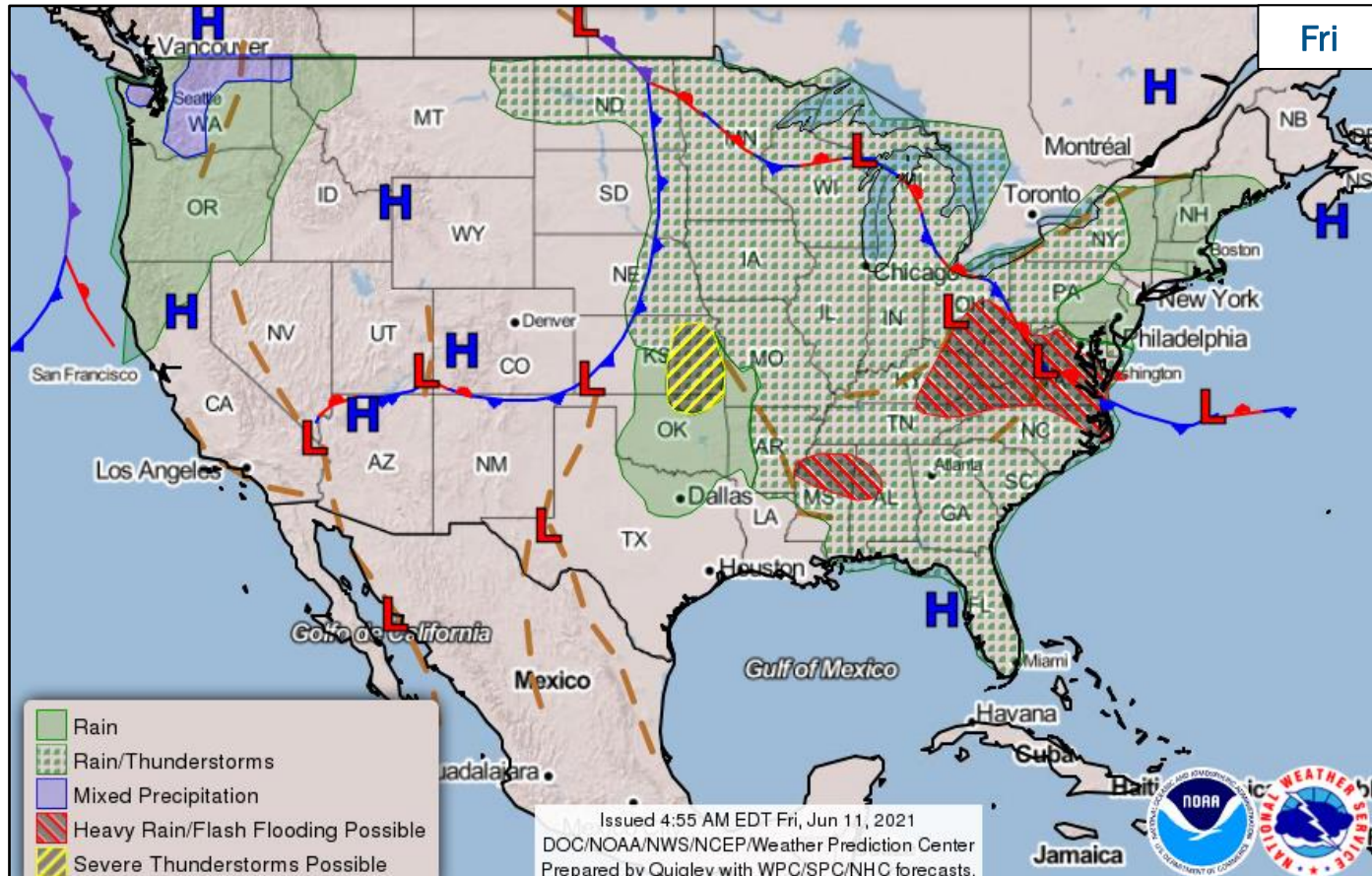
Disturbance 1 (as of 8:00 a.m. ET)

- Expected to form early next week over the Bay of Campeche and the southwestern Gulf of Mexico
- 48-hour formation chance: **Low (near 0%)**
- 5-day formation chance: **Low (20%)**



FEMA

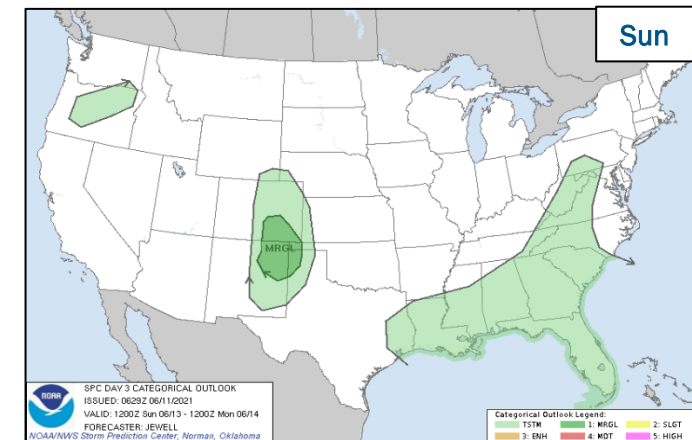
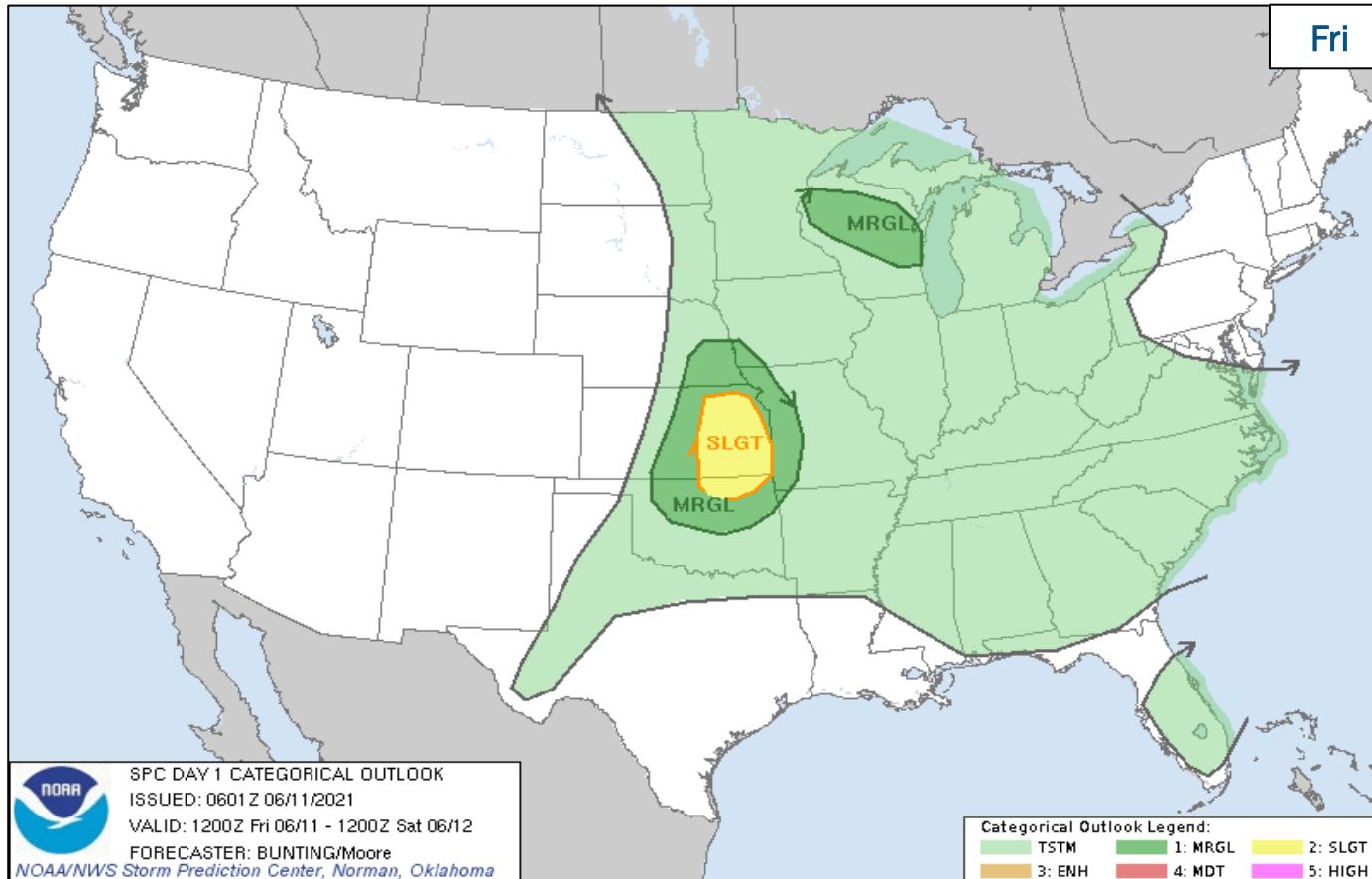
National Weather Forecast



FEMA

National Watch Center

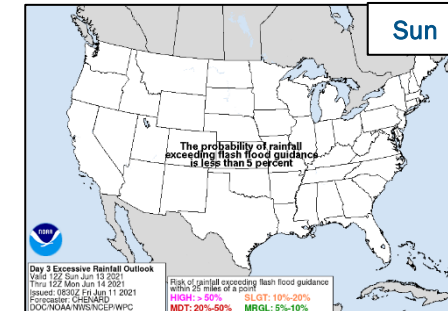
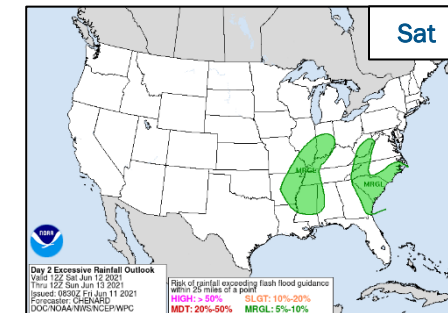
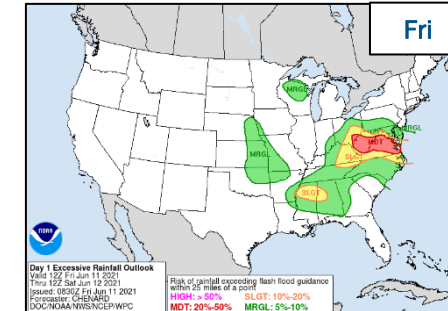
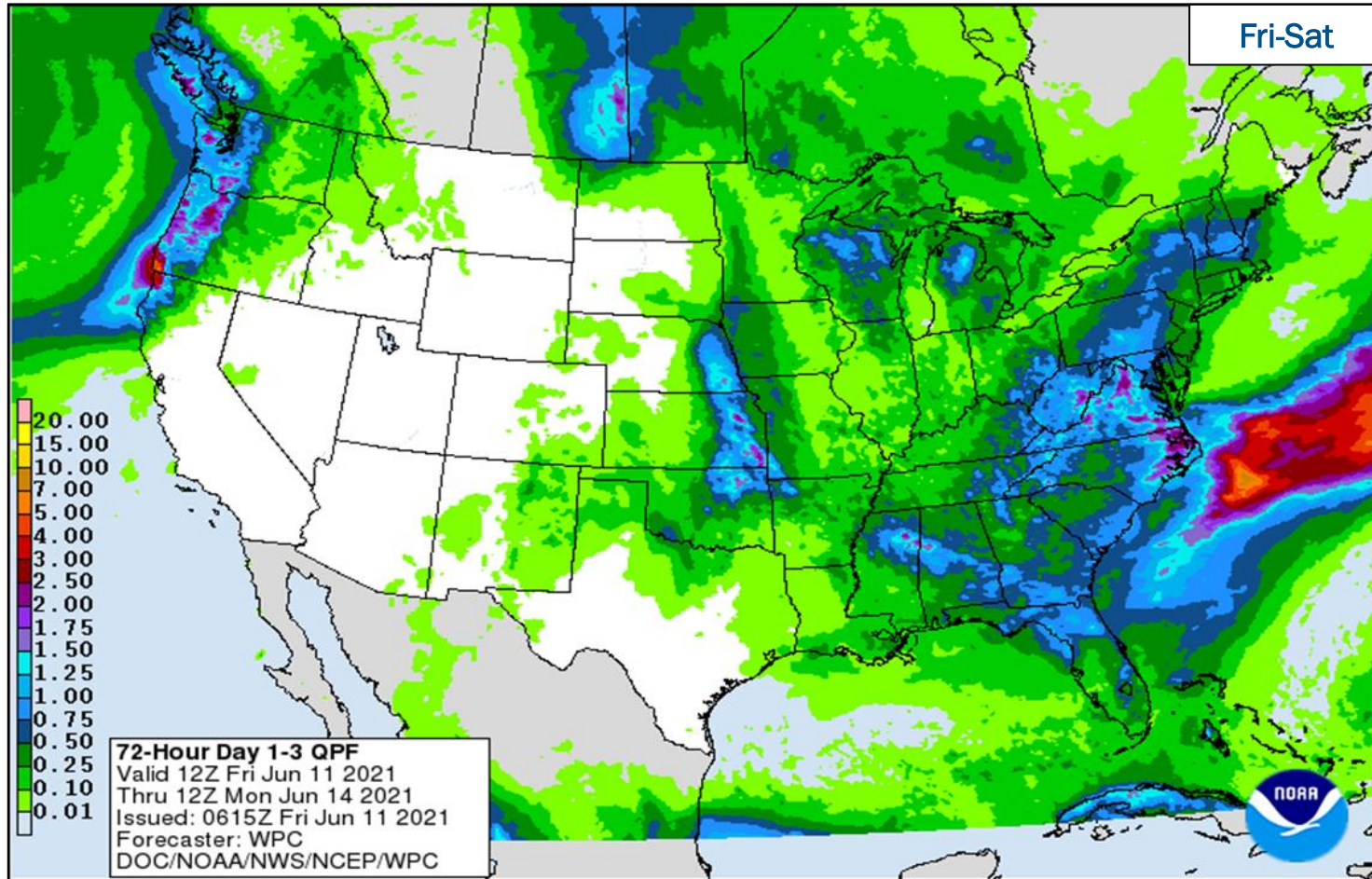
Severe Weather Outlook



FEMA

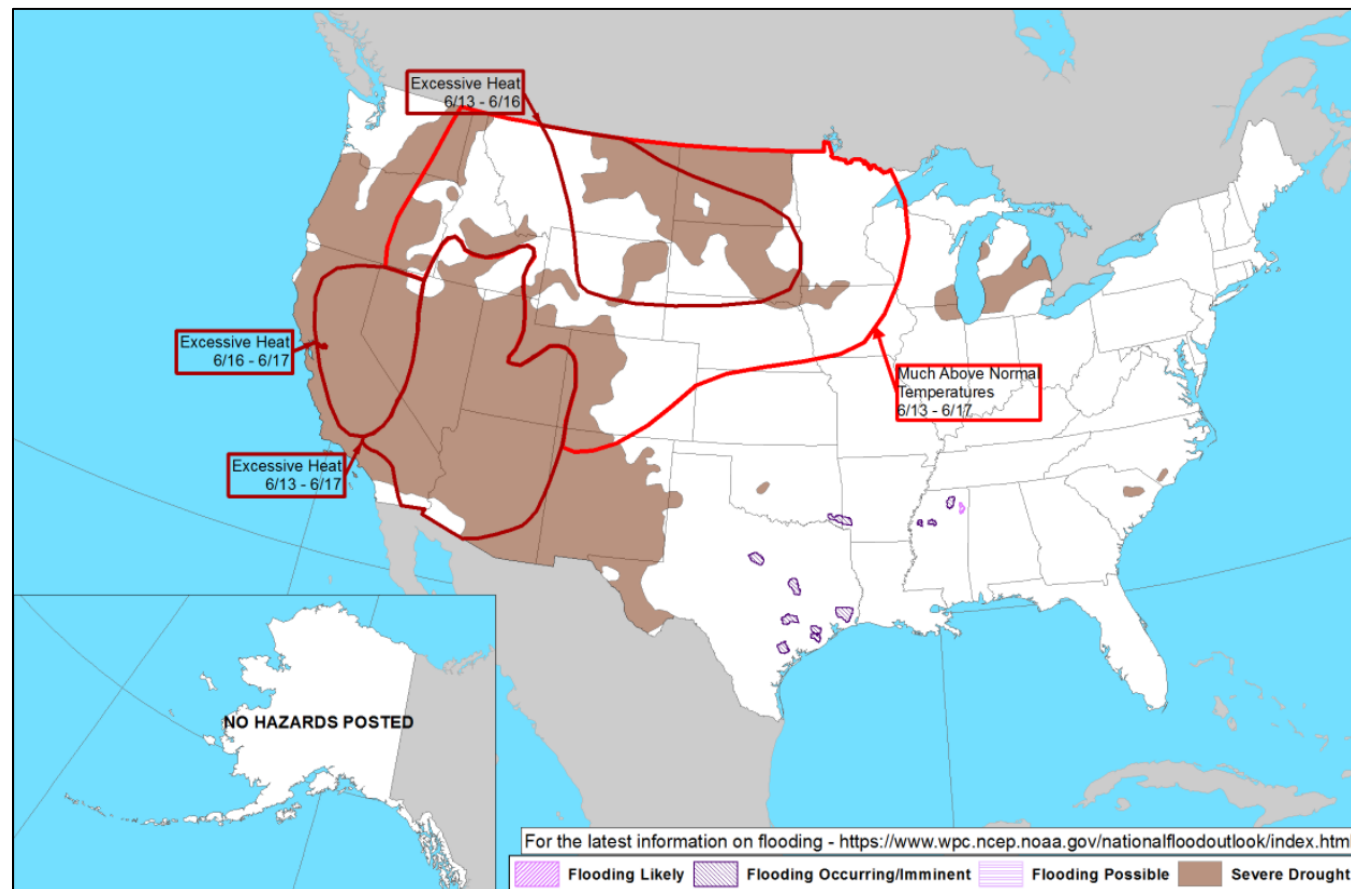
National Watch Center

Precipitation & Excessive Rainfall



FEMA

Hazards Outlook – Jun 13-17



FEMA

Declaration Amendments

Declaration	Number	Issued	Action
FEMA-4602-DR-VA	1	June 10	Adds two counties for Public Assistance



FEMA

FEMA Common Operating Picture

FEMA HQ		Major Disasters (DR): 122 • COVID-19: 59 Emergency Disasters (EM): 52 • COVID-19: 45 ★ JFOs: 8 / VJFOs: 13 ● Staging Area ■ Declared County (non-COVID-19 Declarations) ■ Fully Activated ■ Partially Activated ■ Monitoring As of 8:00 a.m. ET June 11, 2021 Created by FEMA NWC				N-IMATs 3 Teams Available Red White Reconstituting Blue Gold VARIOUS Silver																							
NWC Monitoring NRCC Level III		FEMA REGIONS <table border="1"> <tr> <th>Watch</th> <th>RRCC</th> </tr> <tr><td>Monitoring</td><td>I Level III</td></tr> <tr><td>Monitoring</td><td>II Level III</td></tr> <tr><td>Monitoring</td><td>III Level III</td></tr> <tr><td>Monitoring</td><td>IV Level III</td></tr> <tr><td>Monitoring</td><td>V Level III</td></tr> <tr><td>Monitoring</td><td>VI Level III</td></tr> <tr><td>Alt Location</td><td>VII Rostered</td></tr> <tr><td>Monitoring</td><td>VIII Level III</td></tr> <tr><td>Monitoring</td><td>IX Rostered</td></tr> <tr><td>Monitoring</td><td>X Level III</td></tr> </table>		Watch	RRCC	Monitoring	I Level III	Monitoring	II Level III	Monitoring	III Level III	Monitoring	IV Level III	Monitoring	V Level III	Monitoring	VI Level III	Alt Location	VII Rostered	Monitoring	VIII Level III	Monitoring	IX Rostered	Monitoring	X Level III	Notes: NRCC/ RRCCs: COVID-19 Response RV RWC: Dayshift, Monitoring/ Night shift Remote Ops RVII RWC: COVID-19 Protocols All State EOCs, activated for COVID-19 (except AL, SC, AR, OK, MO, SD, & AK) PR: Earthquakes TX: Severe Weather LA: TC Delta/Zeta, winter & severe weather CA & CO: Wildfires		R-IMATs ≥ 7 Teams Available I RRCC II USVI III RRCC IV-1 3 IV-2 V 1 VI-1 VI-2 VII 2 VIII CO IX-1 IX-2 X RRCC FMC PMC NMC Deployed	
Watch	RRCC																												
Monitoring	I Level III																												
Monitoring	II Level III																												
Monitoring	III Level III																												
Monitoring	IV Level III																												
Monitoring	V Level III																												
Monitoring	VI Level III																												
Alt Location	VII Rostered																												
Monitoring	VIII Level III																												
Monitoring	IX Rostered																												
Monitoring	X Level III																												
Team Status Assigned: 28 Unavailable: 1 Deployed: 0 Available: 27		US&R >66% MERS > 66% FCOs ≤1 Type I IM WORKFORCE 13,772 (+8) 3,113 (+41) 6,428 (-16) 31% / 4,231 (-17)		IM CADRE AVAILABILITY SUMMARY Cadres with 25% or Less Availability CVR 19% (20/105); DI 22% (14/63); EA 25% (123/500); EHP 23% (172/737); FL 18% (27/154); HR 23% (48/205); NDRS 24% (61/257); OPS 17% (62/359); PA 17% (477/2,790); PLAN 17% (75/449)																									



FEMA

Helping people before, during, and after disasters.



Scan to subscribe to this briefing.