

FEMA National Watch Center

Daily Operations Briefing

Monday, June 10, 2024

8:30 a.m. ET



FEMA

National Current Ops / Monitoring

New Significant Incidents / Ongoing Ops

- No new significant incidents / operations

Hazard Monitoring

- Severe Weather – Northern Plains and Southeast
- Excessive Heat – California and Southwest

Disaster Declaration Activity

- No new declaration activity

Event Monitoring

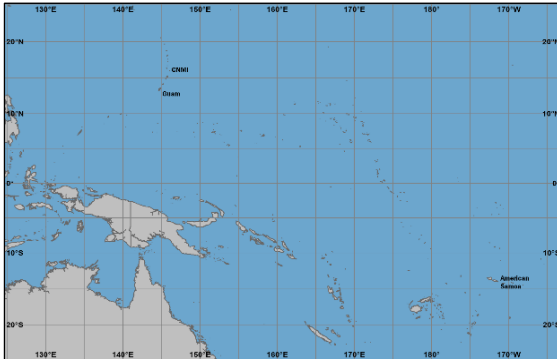
- No new significant events



FEMA

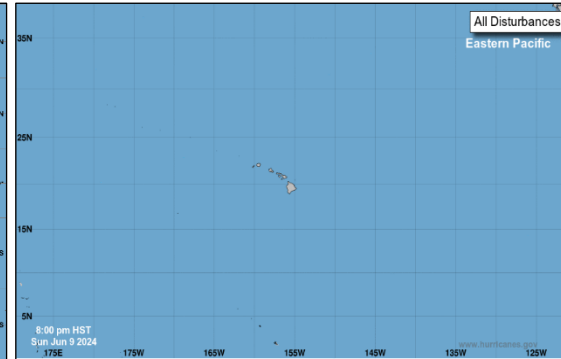
Tropical Outlook

Western Pacific



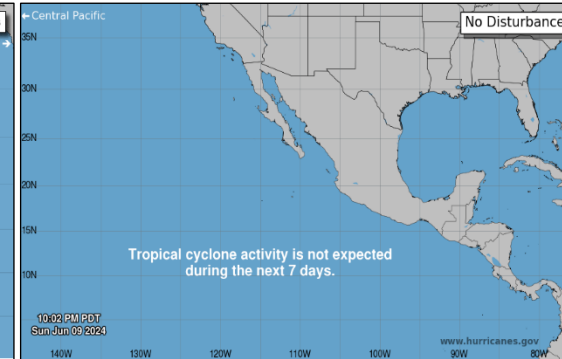
- No areas of concern for Guam, the Commonwealth of Northern Mariana Islands or American Samoa

Central Pacific



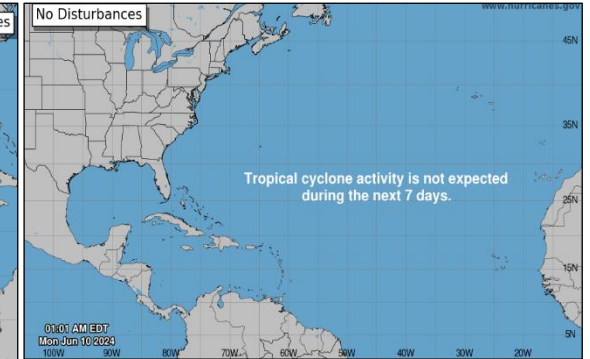
- No tropical cyclones expected during the next 7 days

Eastern Pacific



- No tropical cyclones expected during the next 7 days

Atlantic

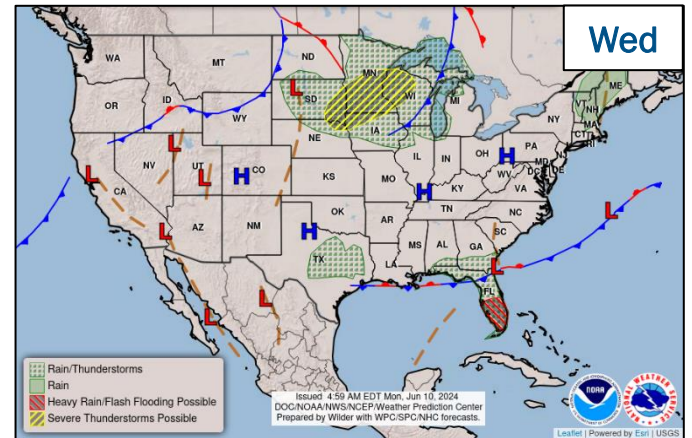
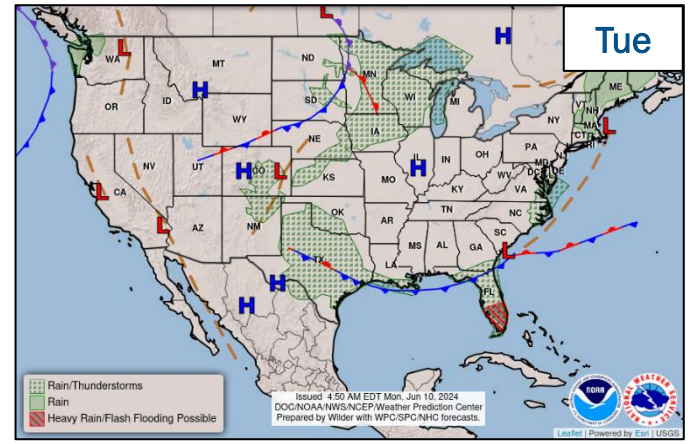
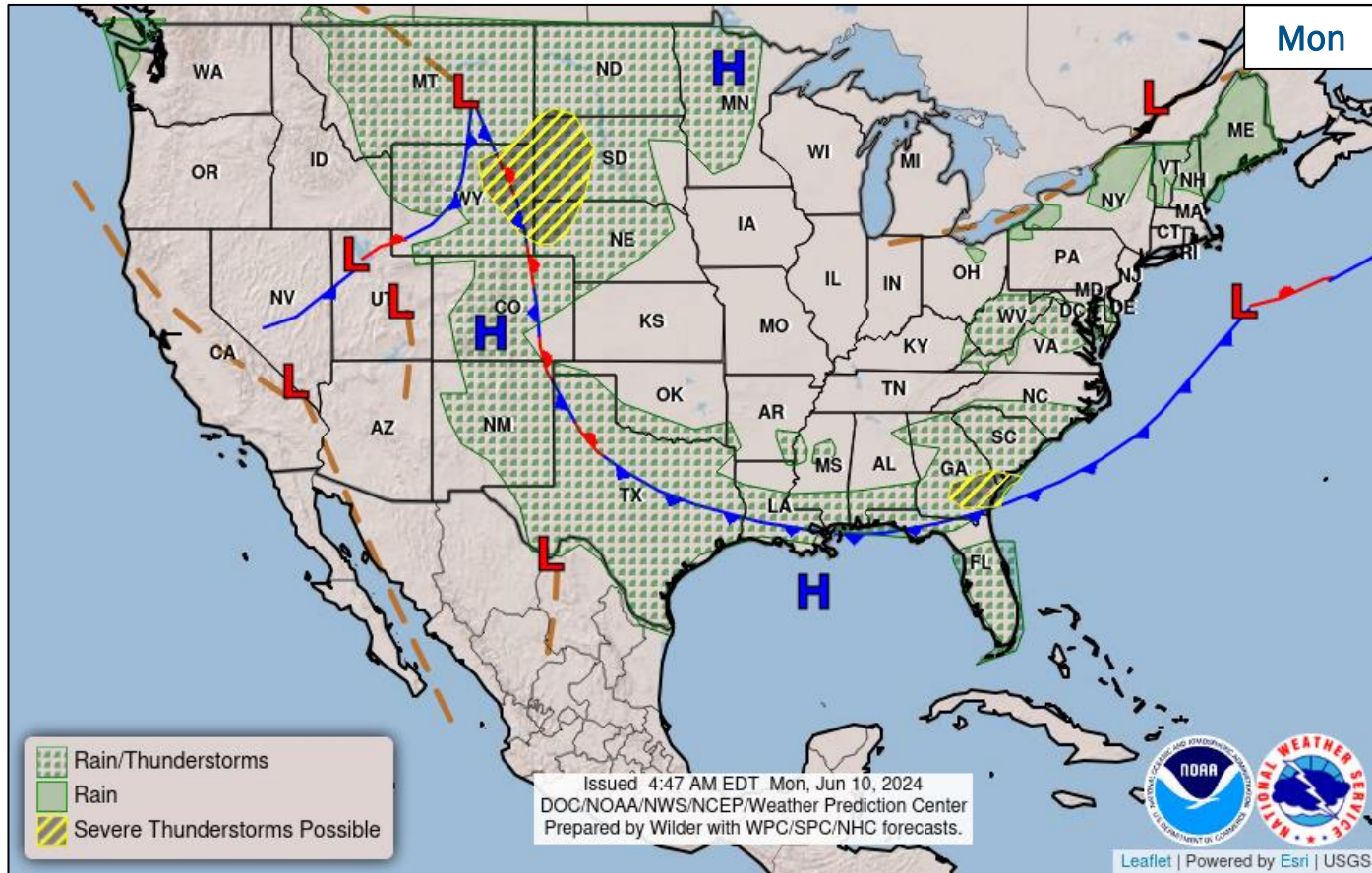


- No tropical cyclones expected during the next 7 days



FEMA

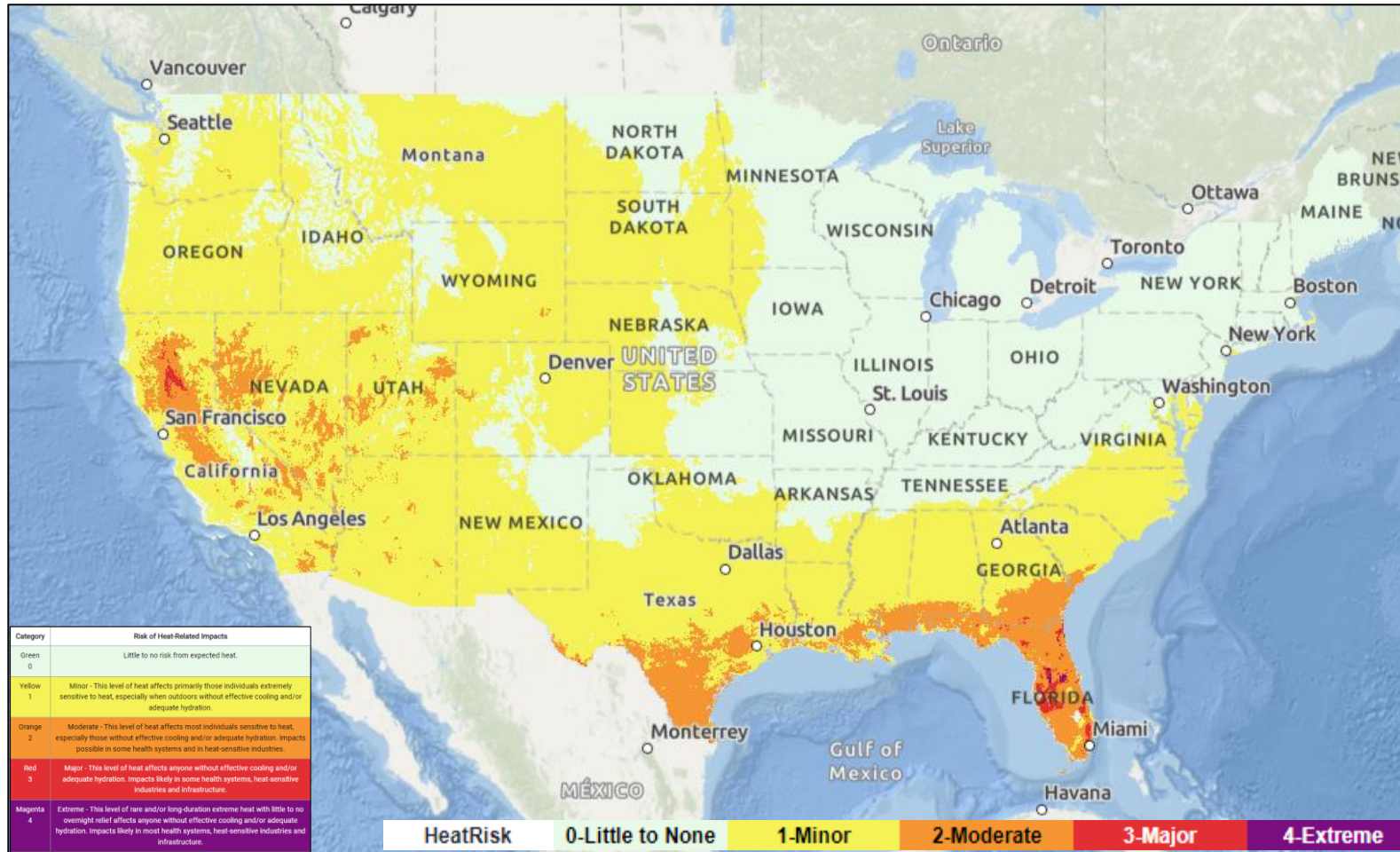
National Weather Forecast



FEMA

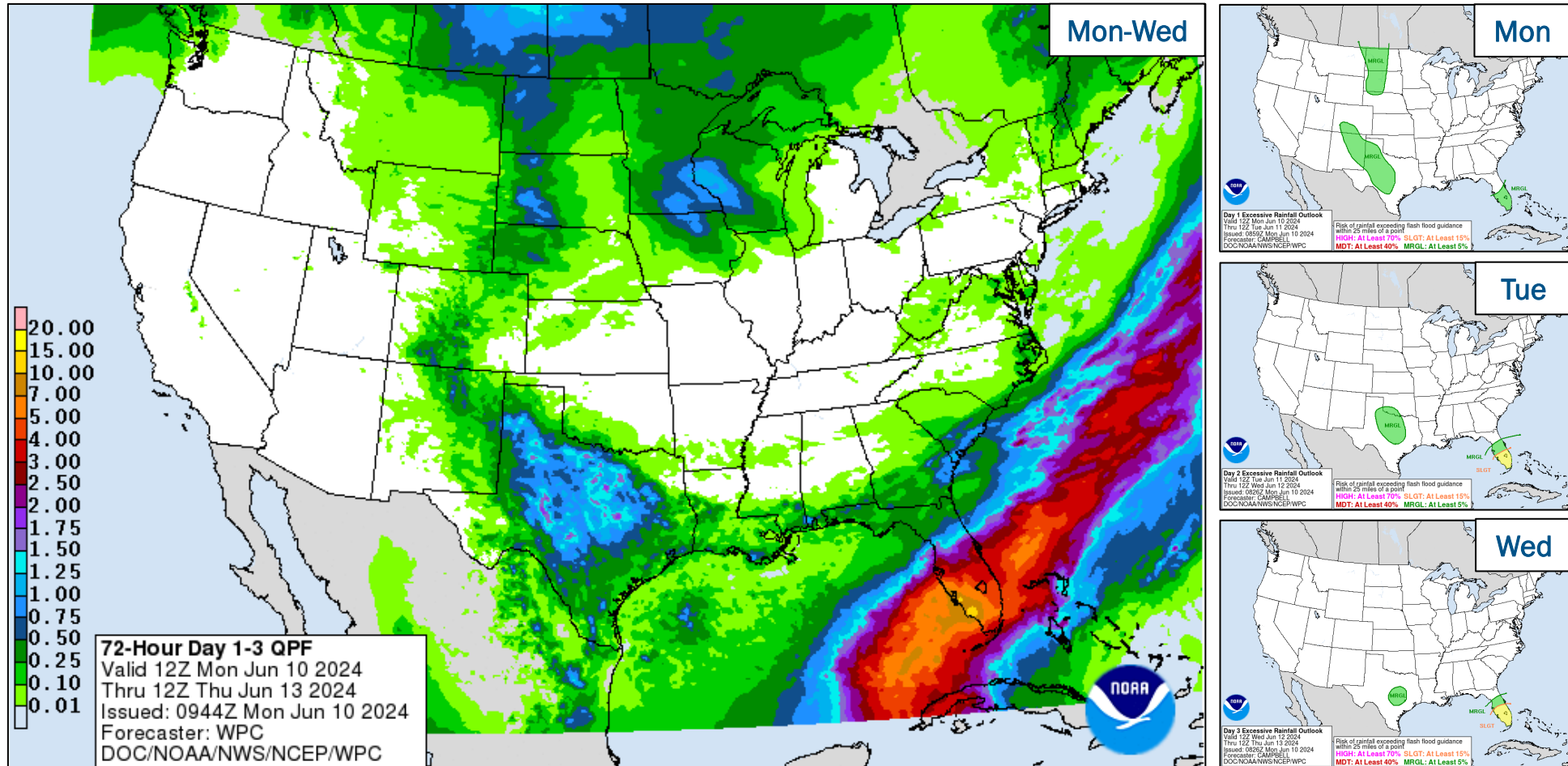
National Watch Center

National Heat Risk – Jun 10



FEMA

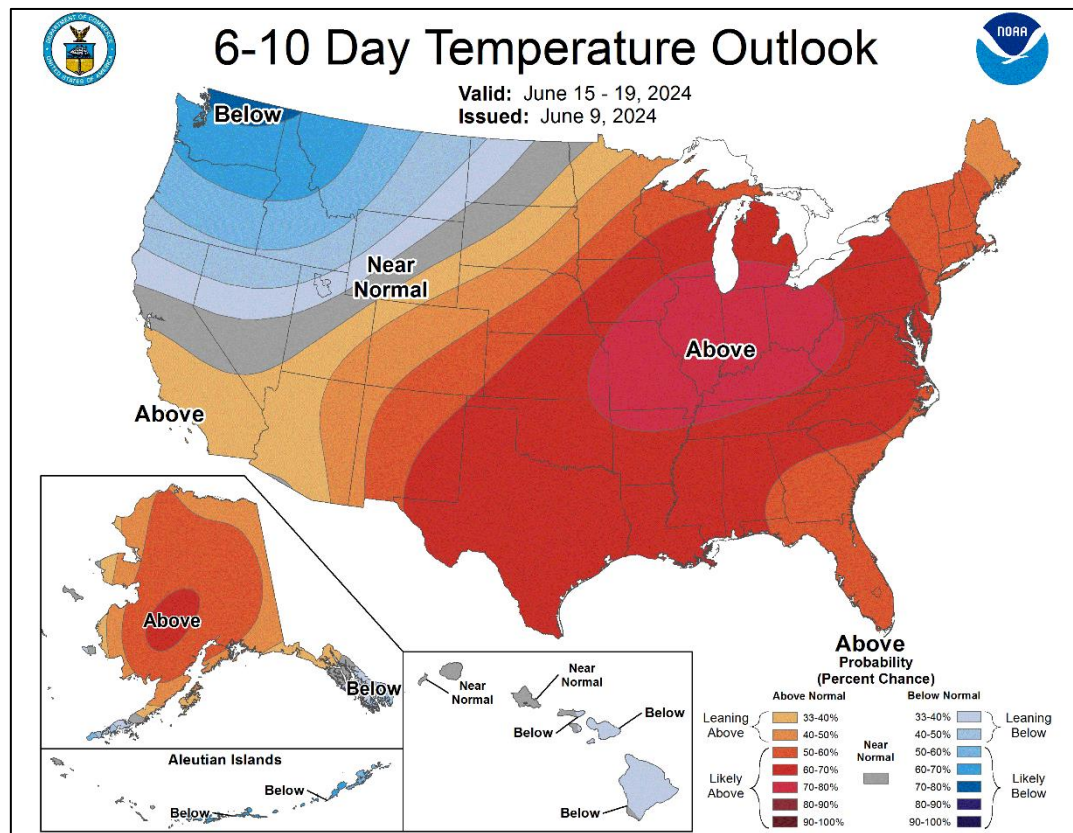
Precipitation & Excessive Rainfall



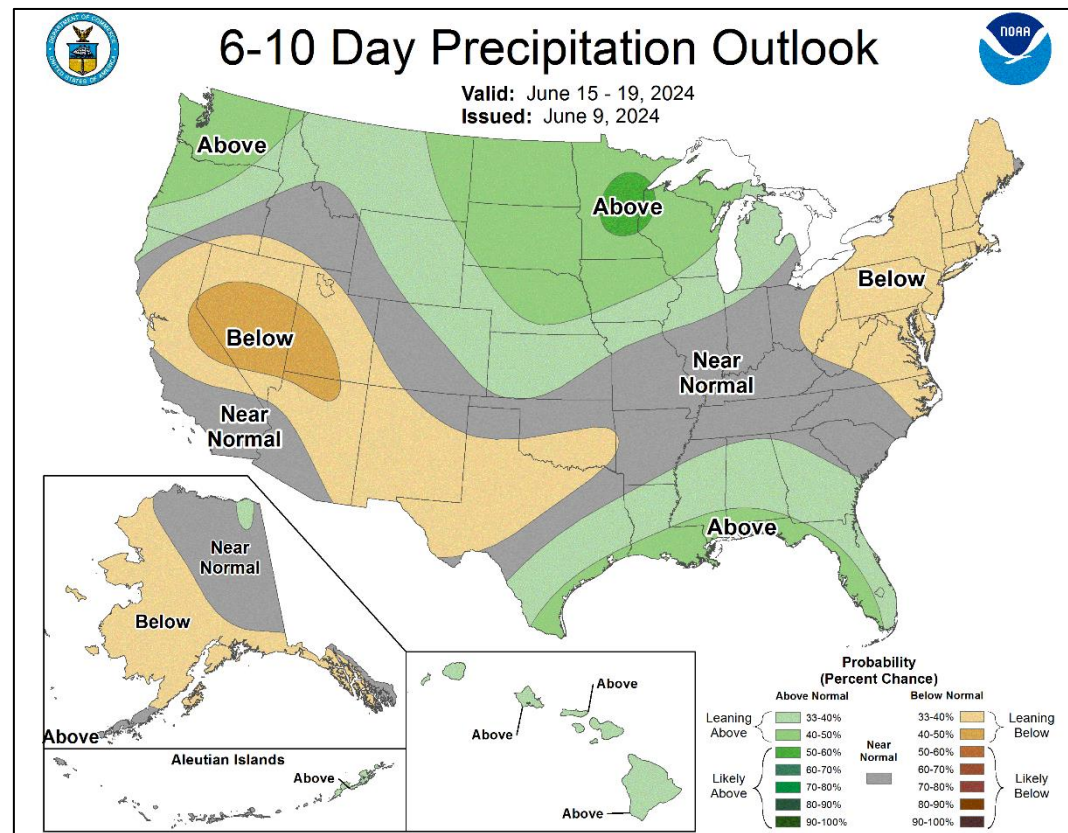
FEMA

National Watch Center

Long Range Outlooks – Jun 15-19



6-10 Day Temperature Probability



6-10 Day Precipitation Probability

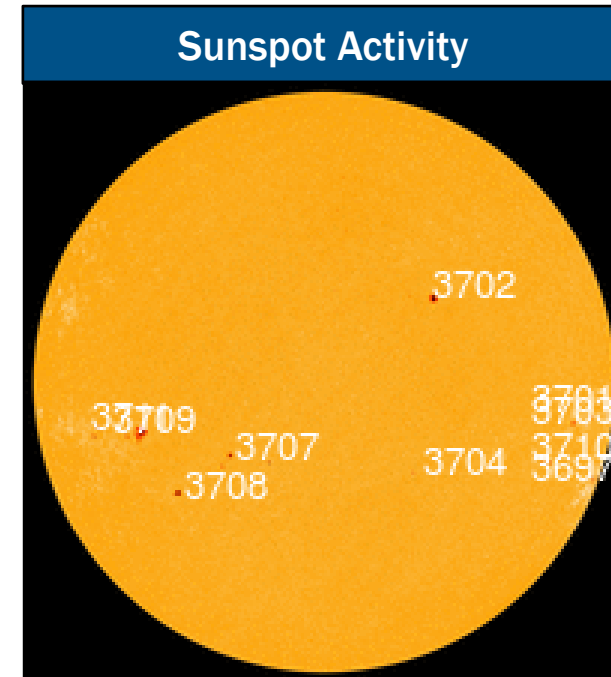
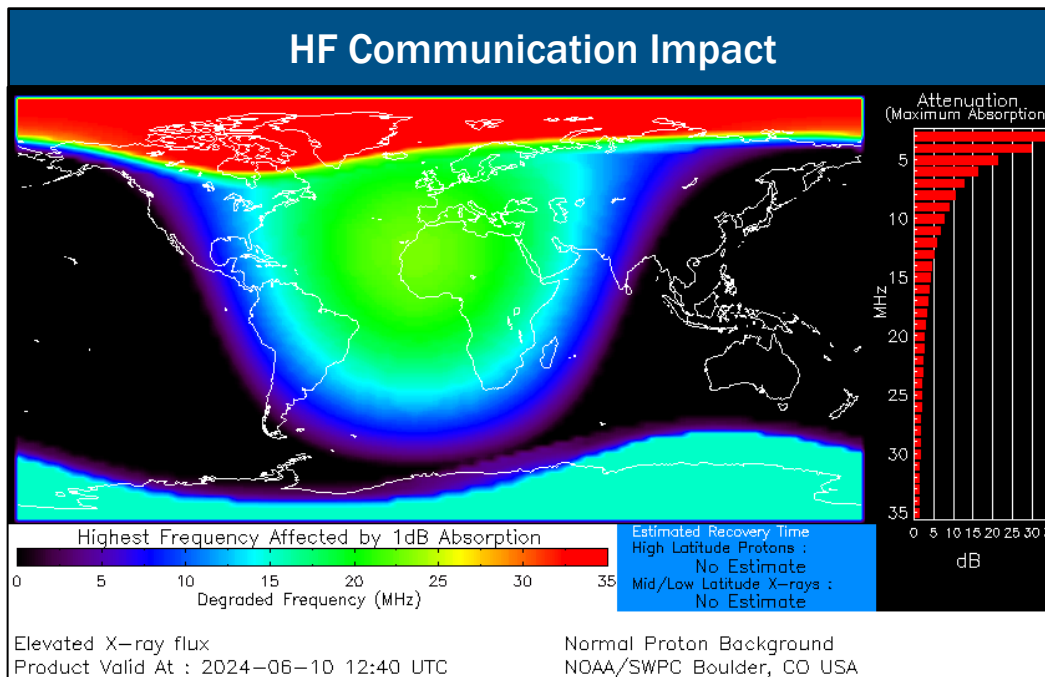


FEMA

Space Weather Outlook

Minor	Space Weather Activity	Geomagnetic Storms	Solar Radiation	Radio Blackouts
Past 24 Hours	Minor	None	S1	R3
Next 24 Hours	None	None	None	None

For further information on NOAA Space Weather Scales refer to: <http://www.swpc.noaa.gov/noaa-scales-explanation>
 For further information on Sunspot Activity refer to: <https://www.swpc.noaa.gov/phenomena/sunspotssolar-cycle>



FEMA

FEMA Common Operating Picture

20 + 5
Joint Field Offices
Virtual Joint Field Offices

Supporting

81 + 1
Major Disasters
Emergency Declarations

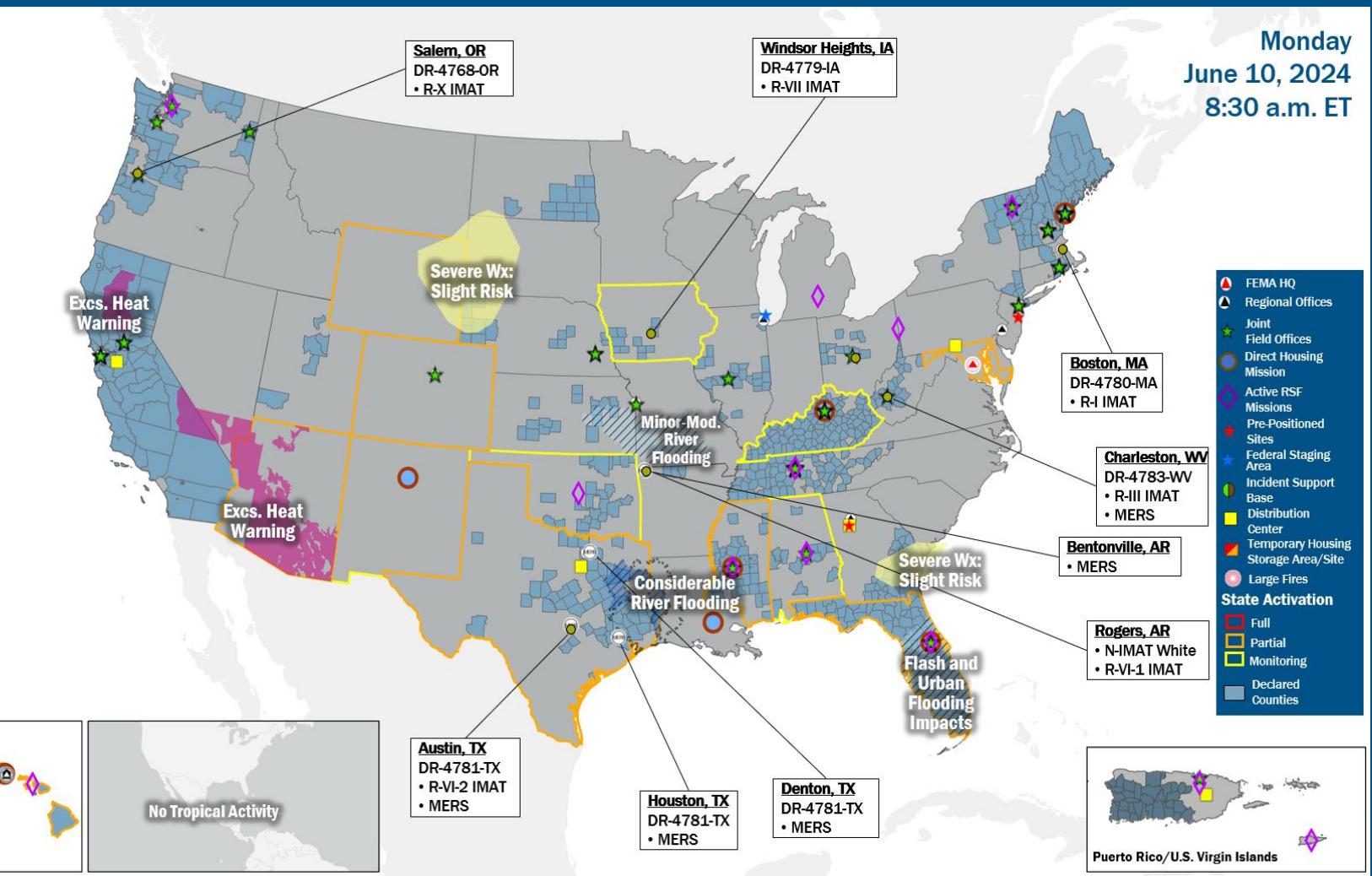
12 Direct Housing Missions
26 RSF-Supported Disasters

Monday
June 10, 2024
8:30 a.m. ET

FEMA HQ	
NWC	NRCC
Monitoring	Activated
FEMA REGIONS	
Watch	RRCC
Monitoring	I Rostered
Enhanced	II Rostered
Monitoring	III Rostered
Monitoring	IV Rostered
Monitoring	V Rostered
Monitoring	VI Rostered
Monitoring	VII Rostered
Monitoring	VIII Rostered
Monitoring	IX Rostered
Monitoring	X Rostered
Notes:	
RWCs/RRCCs/IMATs: • NRCC: Sustained Ops • RII RWC: ICC Cricket World Cup (9:00 a.m. - 2:30 p.m. ET) • RV IMAT: Reconstituting; FMC 6/16	STATE EOCs: • FL/KY/MS/OK/AL TX/IA: Severe Weather • TX: Ongoing Threats • AZ/CO: SW Border • MD: Key Bridge Incident • HI/OK/NM: Wildfires • CO: Hwy 50 CDOT Closure • WY: Hwy 22 closure
Volunteer Force	
Rostered 7,821	Deployed 18
Surge Capacity Force	
Rostered 7,443	Deployed 0

N-IMATs	
2-5 Teams Available	
Red	
White	AR
Blue	
Gold	
HS	
R-IMATs	
≥ 7 Teams Available	
I	MA / 1
II	3
III	WV
IV-1	2
IV-2	
V	Reconstituting
VI-1	AR
VI-2	TX
VII	IA
VIII	
IX-1	Personnel
IX-2	Personnel
X	OR

REGIONAL BREAKDOWN			
	JFO/VJFO	DR	EM
I	4/0	17	1
II	1/1	3	0
III	1/0	3	0
IV	5/0	20	0
V	2/0	3	0
VI	0/0	3	0
VII	1/1	5	0
VIII	0/1	2	0
IX	2/1	17	0
X	4/1	8	0



Legend

- FEMA HQ
- Regional Offices
- Joint Field Offices
- Direct Housing Mission
- Active RSF Missions
- Pre-Positioned Sites
- Federal Staging Area
- Incident Support Base
- Distribution Center
- Temporary Housing Storage Area/Site
- Large Fires
- State Activation
 - Full
 - Partial
 - Monitoring
 - Declared Counties

IM Workforce
13,638 Assigned
4,811 (-28) Unavailable
6,333 (-29) Deployed

18% / 2,494 (+57) Available

IM Cadre Availability
14 Cadres ≤ 25% Availability
Individual Assistance: 8% (216/2,590); External Affairs: 20% (104/509); Disability Integration: 15% (7/48); Environmental Planning and Historic Preservation: 14% (111/783); Civil Rights: 20% (32/158); Field Leadership: 19% (28/147); Information Technology: 18% (115/646); Hazard Mitigation: 15% (182/1,245); Operations: 9% (28/327); Planning: 4% (17/459); Safety: 11% (9/85); Security: 9% (13/138); Disaster Survivor Assistance: 22% (263/1,180); Public Assistance: 19% (419/2,216)

MERS
> 66%
36 Assigned
0 Unavailable
6 (+1) Deployed

30 (-1) Available

US&R
> 66%
28 Assigned
1 Unavailable
0 Deployed

27 Available

FCO
≤ 1 Type I
49 Assigned
3 Unavailable
37 (23 FCOR) Deployed

9 Available

Joint Preliminary Damage Assessments

Region	State / Location	Incident	IA	Number of Counties		Start – End
			PA	Requested	Complete	
I	NH	Severe Storms and Flooding Apr 3 and continuing	IA	0	0	N/A
			PA	10	10	5/6 – TBD
IV	KY	Tornadoes, Thunderstorms, and Flash Flooding May 22-27	IA	14	14	5/31 – 6/6
			PA	53	28 (+3)	6/4 – TBD
VII	KS	Severe Storms Apr 25-30	IA	0	0	N/A
			PA	9	2	6/3 – TBD
	MO	Severe Storms May 19-27	IA	10	0	6/3 – TBD
			PA	15	8	6/3 – TBD
VIII	MT	Flooding and Wind May 5-9	IA	0	0	N/A
			PA	8	0	6/10 – TBD



FEMA

Declaration Requests in Process – 13

State / Tribe / Territory – Incident Description	Type	IA	PA	HM	Requested
OH – Train Derailment	DR	X	X	X	Jul 3
MS – Severe Storms, Straight-Line Winds, Tornadoes, and Flooding	DR	X		X	May 9
KY – Severe Storm and Tornado (Appeal)	DR	X		X	May 10
ID – Severe Storm, Flooding, Landslides, and Mudslides	DR		X	X	May 22
FL – Severe Storms, Straight-line Winds, Tornadoes, and Flooding	DR	X	X	X	May 22
HI – Severe Storms and Flooding	DR		X	X	May 31
OH – Severe Storms, Straight-Line Winds, Tornadoes, Flooding, and Landslides	DR		X	X	June 3
AK – Structure Fire in Kivalina	DR		X	X	May 30
AK – Structure Fire of South Tongass	DR		X	X	May 30
OK – Severe Storms, Straight-Line Winds, Tornadoes, and Flooding	DR	X	X	X	Jun 4
SC – Severe Storm and Dam Breach	DR		X	X	Jun 5
MI – Severe Storm and Tornadoes	DR	X		X	Jun 6
TN – Severe Storms, Tornadoes, and Flooding	DR	X	X	X	Jun 7



FEMA



FEMA

Helping people before, during, and after disasters.



Scan to subscribe to this briefing.