

FEMA National Watch Center

Daily Operations Briefing

Friday, June 10, 2022

8:30 a.m. ET



FEMA

National Current Ops / Monitoring

New Significant Incidents / Ongoing Ops

- COVID-19

Hazard Monitoring

- Tropical activity:
 - Eastern Pacific
 - Disturbance 1: High (70%)
- Severe Thunderstorms – Lower Mississippi Valley, Tennessee Valley and Southeast
- Heavy Rain and Flash Flooding – Lower Mississippi Valley

Disaster Declaration Activity

- No new declaration activity

Event Monitoring

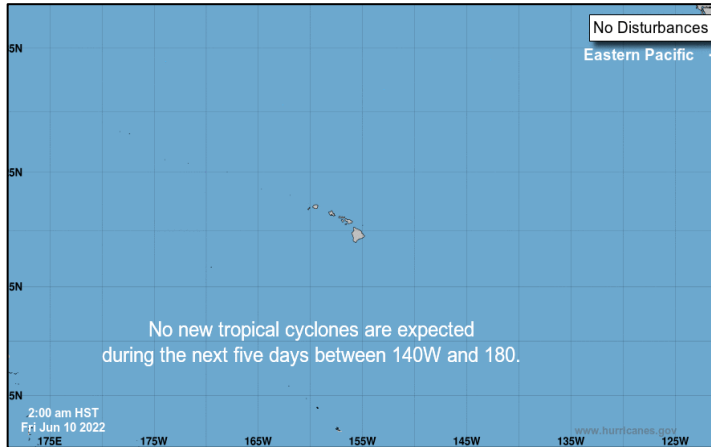
- No significant events



FEMA

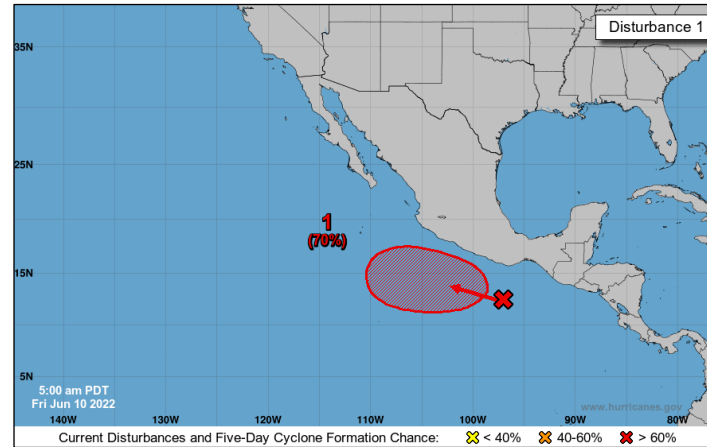
Tropical Outlook – Five Day

Central Pacific



- No new tropical cyclones expected during the next five days

Eastern Pacific



Disturbance 1 (as of 8:00 a.m. ET)

- Forecast to form off coast of southwestern Mexico
- A tropical depression is likely to form early next week
- Formation chance – 48-hours: Low (10%); 5-days: High (70%)

Atlantic

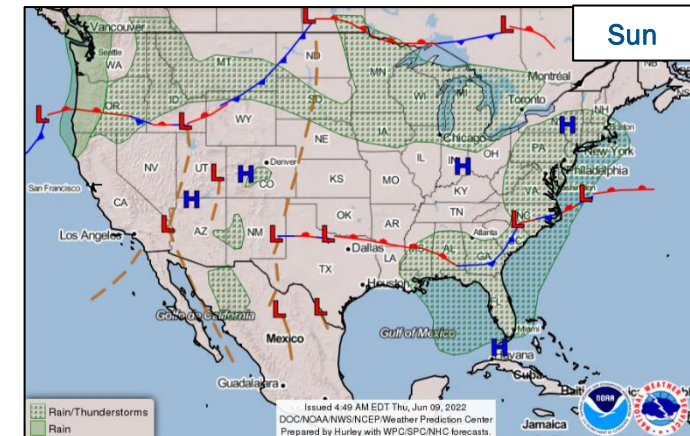
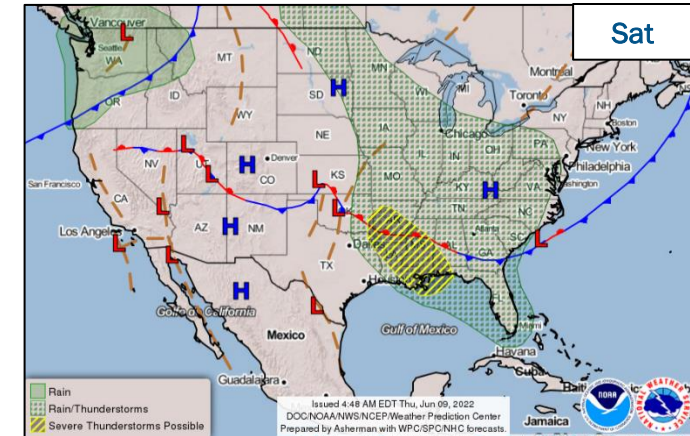
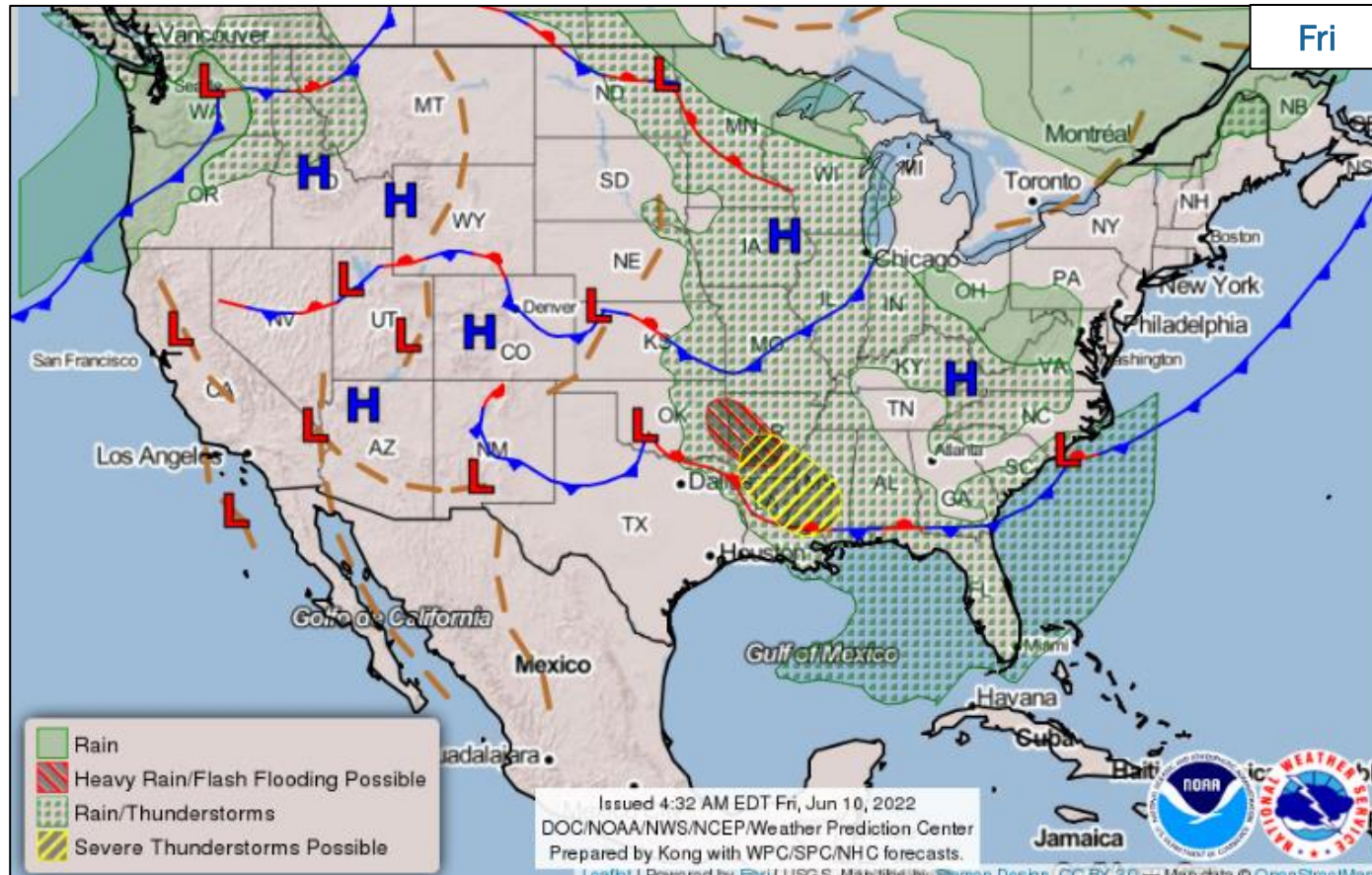


- No new tropical cyclones expected during the next five days



FEMA

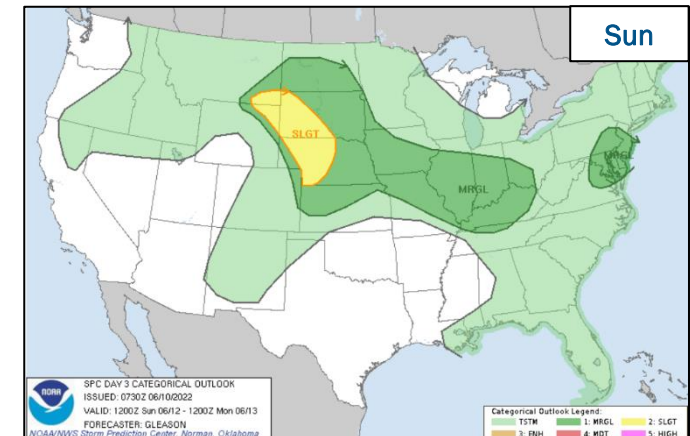
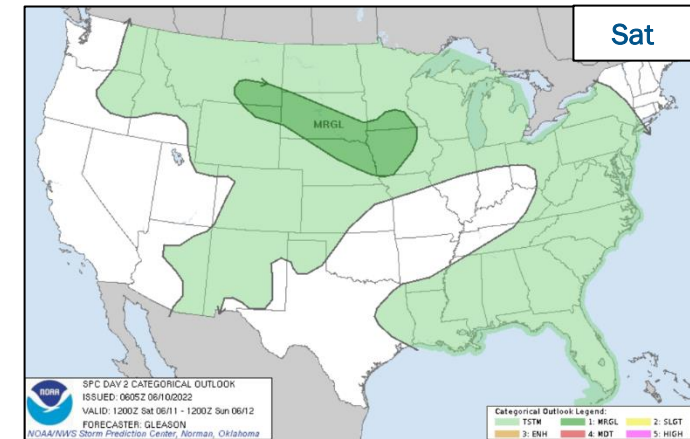
National Weather Forecast



FEMA

National Watch Center

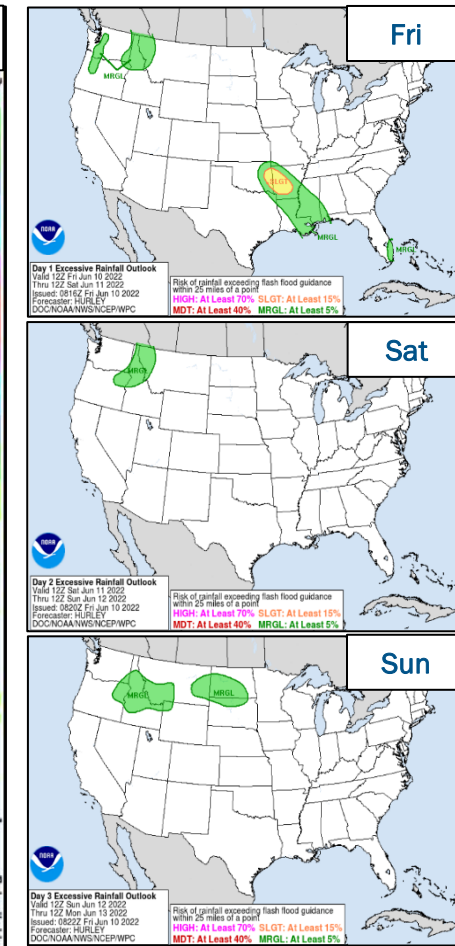
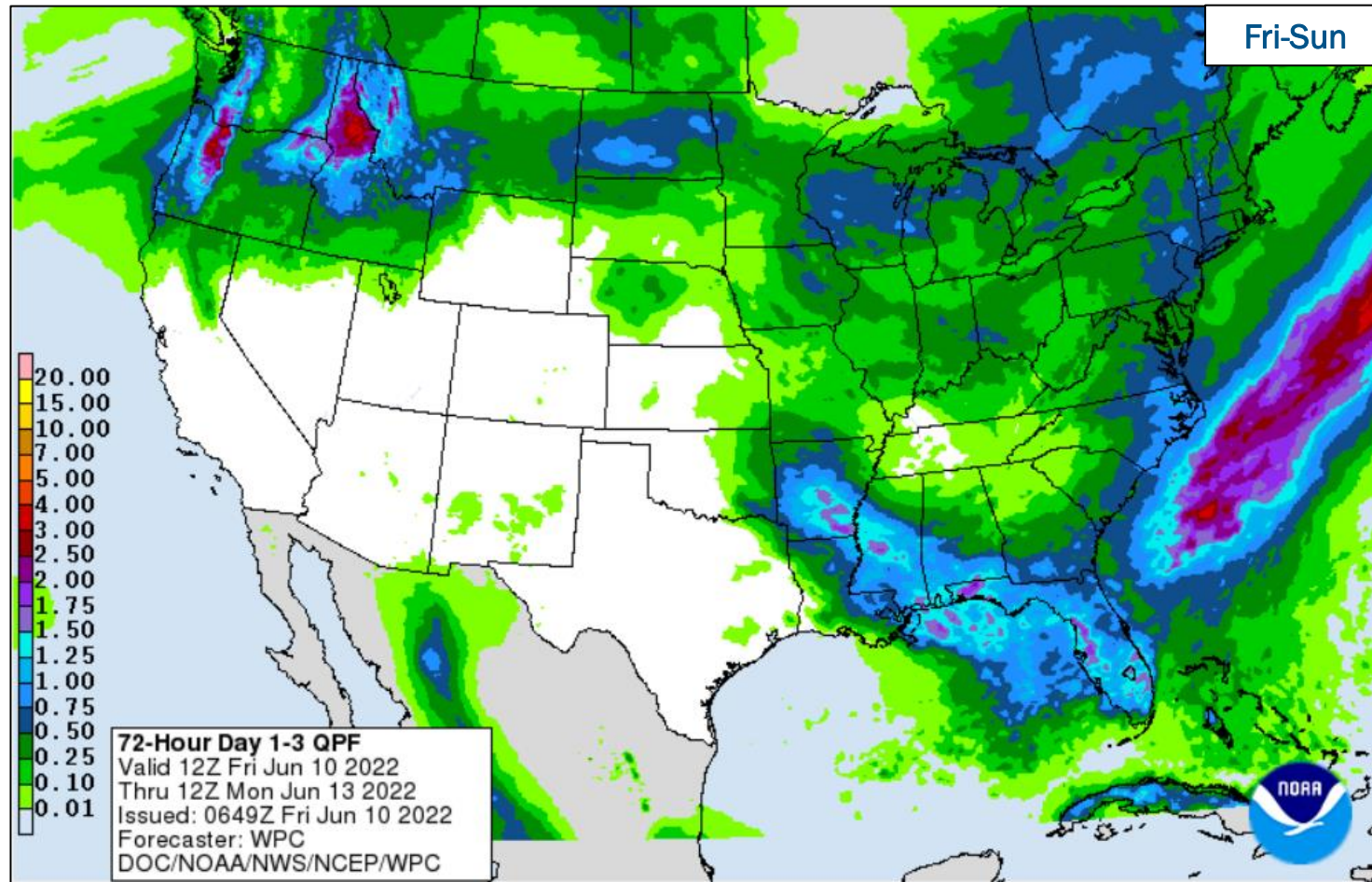
Severe Weather Outlook



FEMA

National Watch Center

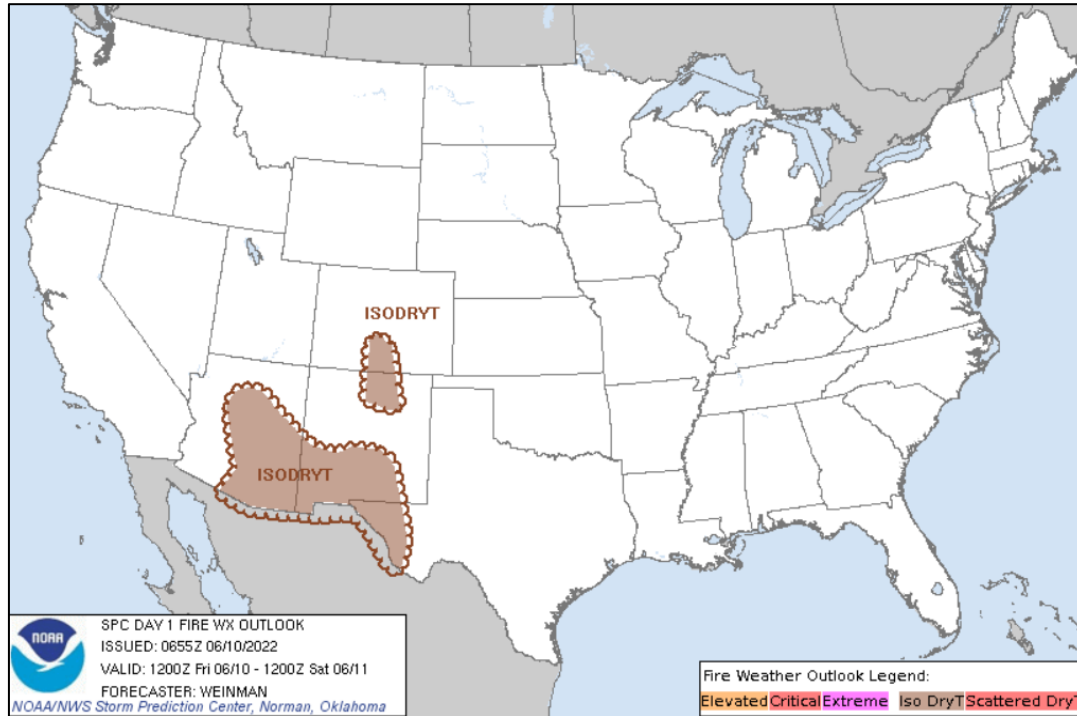
Precipitation & Excessive Rainfall



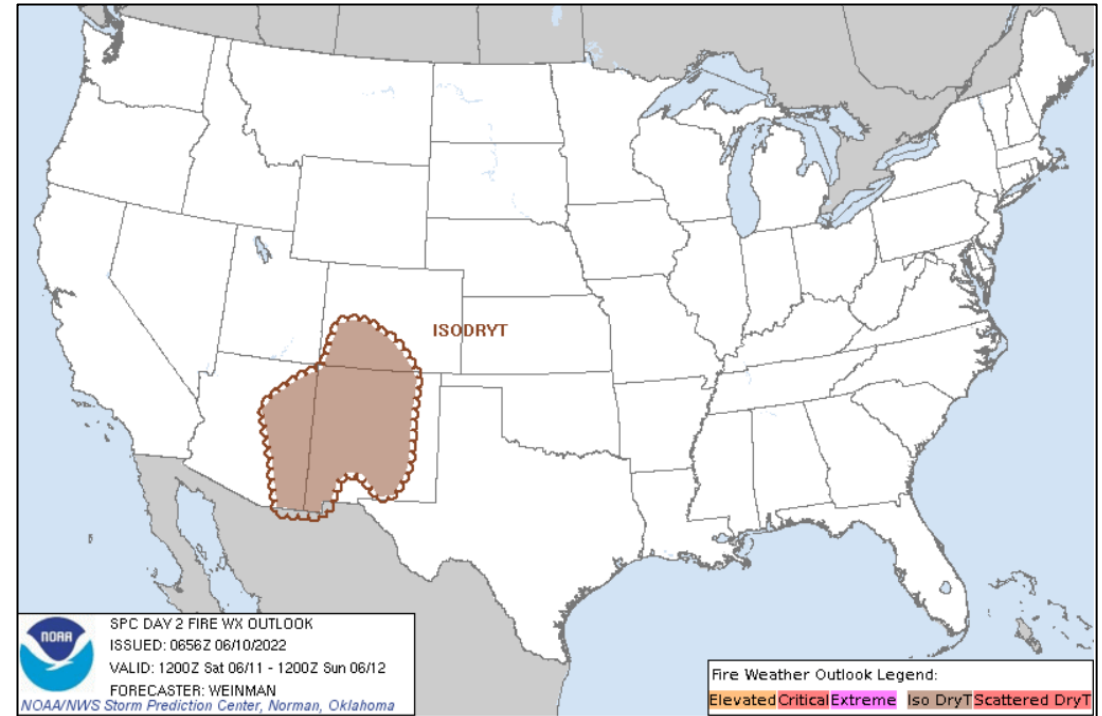
FEMA

National Watch Center

Fire Weather Outlook



Today



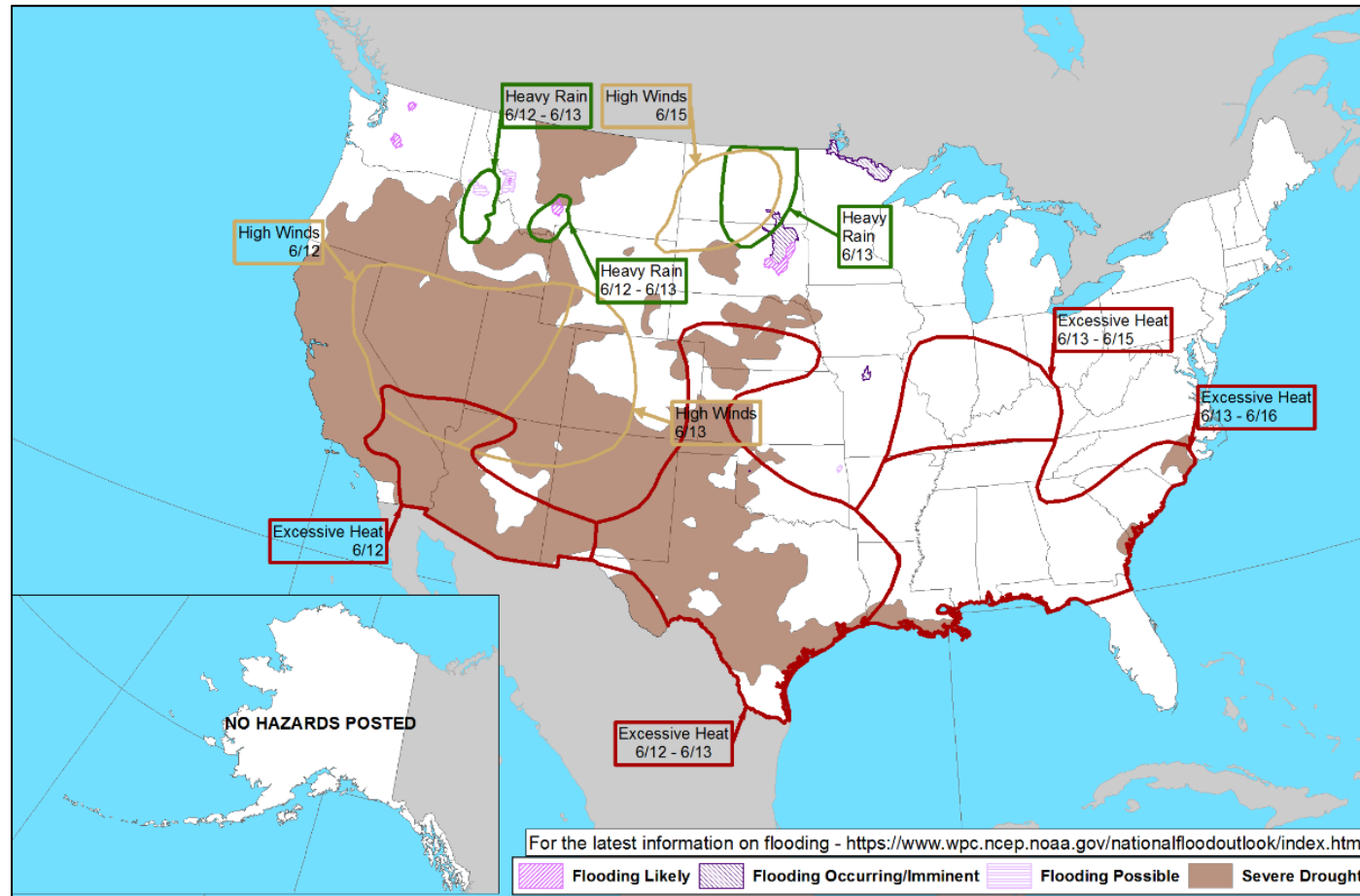
Tomorrow



FEMA

National Watch Center

Hazards Outlook – Jun 12 - 16



FEMA

Wildfire Summary

Fire Name (County, ST)	FMAG #	Acres Burned	Percent Contained	Evacuations	Structures (Homes / Other)			Fatalities / Injuries and Illnesses
					Threatened	Damaged	Destroyed	
Hermit's Peak (San Miguel, NM)	5438-FM-NM	319,579 (+980)	66% (+1)	M: 318 (-304)	H: 12,328	H: 27	H: 432	0 / 133 (+1)
				V: 26,940	O: 0	O: 50	O: 448	

(Evacuations: M = Mandatory / V = Voluntary; Structures: H = Homes and Mixed Commercial/Residential / O = Non-residential Commercial/Other Minor Structures)



FEMA

National Watch Center

Joint Preliminary Damage Assessments

Region	State / Location	Incident	IA	Number of Counties		Start – End
			PA	Requested	Complete	
V	MN	Severe Weather and Flooding Apr 22 and continuing	IA	0	0	N/A
			PA	42 (-8) counties / 5 tribes	25 counties / 3 tribes	5/23 – TBD
VI	MCN* <small>*Muscogee (Creek) Nation</small>	Tornadoes, Severe Storms, and Flooding May 2-5	IA	1	1	5/16 – 5/24
			PA	1	0	5/16 – TBD
	OK	Tornadoes and Severe Flooding May 2-5	IA	7	4	5/2 – TBD
			PA	19	19	5/18 – 5/31
VII	NE	Severe Storms May 12-13	IA	0	0	N/A
			PA	18	0	6/7 – TBD
VIII	ND	Severe Storms and Flooding Apr 22 – May 25	IA	0	0	N/A
			PA	35	0	6/13 – TBD
	SD	Derecho May 12	IA	0	0	N/A
			PA	19 counties / 2 tribes	0	6/5 – TBD



FEMA

National Watch Center

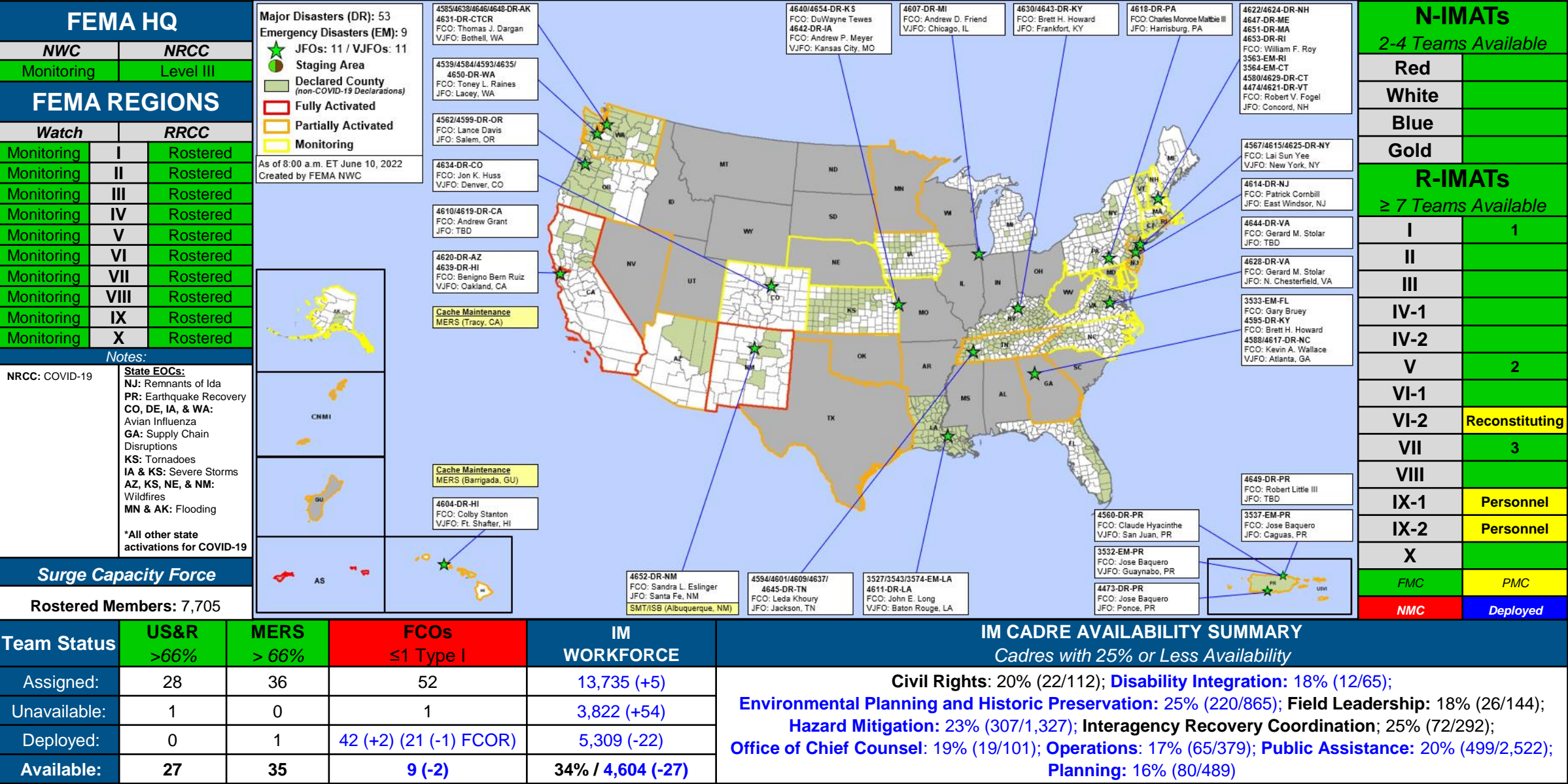
Declaration Requests in Process – 5

State / Tribe / Territory – Incident Description	Type	IA	PA	HM	Requested
MS – Severe Storm, Straight-line Winds, and Tornadoes	DR	X		X	Apr 28
MS – Severe Storm, Straight-line Winds, and Tornadoes	DR	X		X	Apr 29
TN – Wildfire, Straight-line Winds, and Tornadoes	DR	X		X	May 27
WV – Severe Storms and Flooding	DR	X		X	Jun 3
MI – Tornado	DR	X		X	Jun 8



FEMA

FEMA Common Operating Picture





FEMA

Helping people before, during, and after disasters.



Scan to subscribe to this briefing.