

FEMA National Watch Center

# Daily Operations Briefing

Sunday, June 8, 2025

8:30 a.m. ET



**FEMA**

# National Current Ops / Monitoring

---

## New Significant Incidents / Ongoing Ops

- No new significant incidents / operations

## Hazard Monitoring

- Severe Weather – Southern/Central Plains and Southeast to Mid-Atlantic
- Heavy Rain / Flash Flooding – Southern Plains, Ohio Valley to Mid-Atlantic
- Tropical Activity:
  - Eastern Pacific:
    - Tropical Storm Barbara
    - Disturbance 1: High (90%)
    - Disturbance 2: Med (40%)

---

## Disaster Declaration Activity

- No new declaration activity

## Event Monitoring

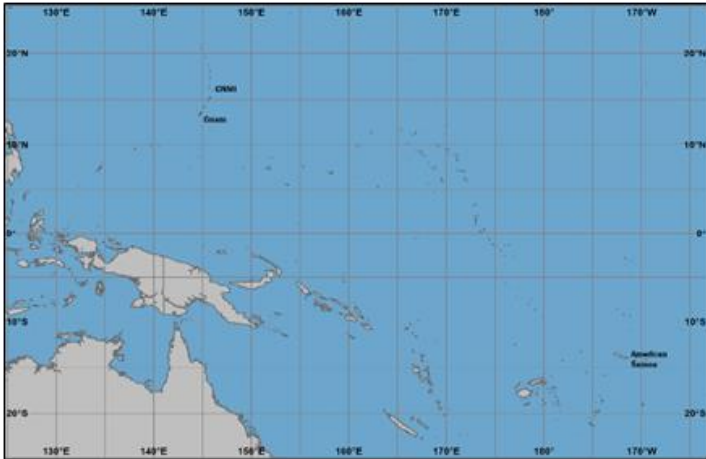
- No new significant events



**FEMA**

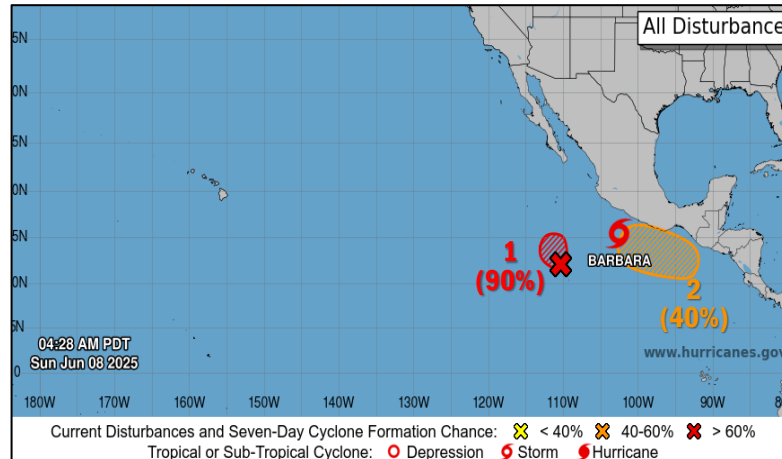
# Tropical Outlook

## Western Pacific



- No tropical cyclones threatening the U.S. territories

## Central and Eastern Pacific



### Tropical Storm Barbara: (Advisory #1 as of 5:00 a.m. ET)

- See next slide

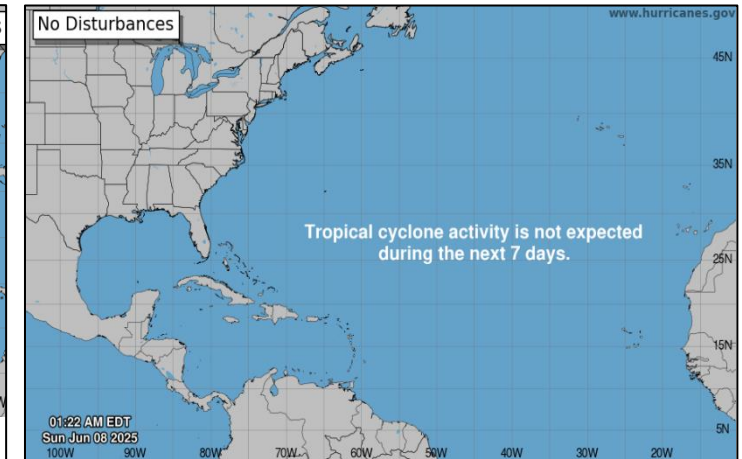
### Disturbance 1 (EP-91): (as of 8:00 a.m. ET)

- Located offshore of Southwestern Mexico; Moving NW at 5-10 mph
- A tropical depression could form today or tonight
- Formation chance:
  - 48-hour: High (90%)
  - 7-day: High (90%)

### Disturbance 2: (as of 8:00 a.m. ET)

- South of the Gulf of Tehuantepec
- Environmental conditions appear conducive for some gradual development of this system
- A tropical depression could form late this week or next weekend
- Formation chance:
  - 48-hour: Low (near 0%)
  - 7-day: Med (40%)

## Atlantic



- No tropical cyclones are expected during the next 7 days



FEMA

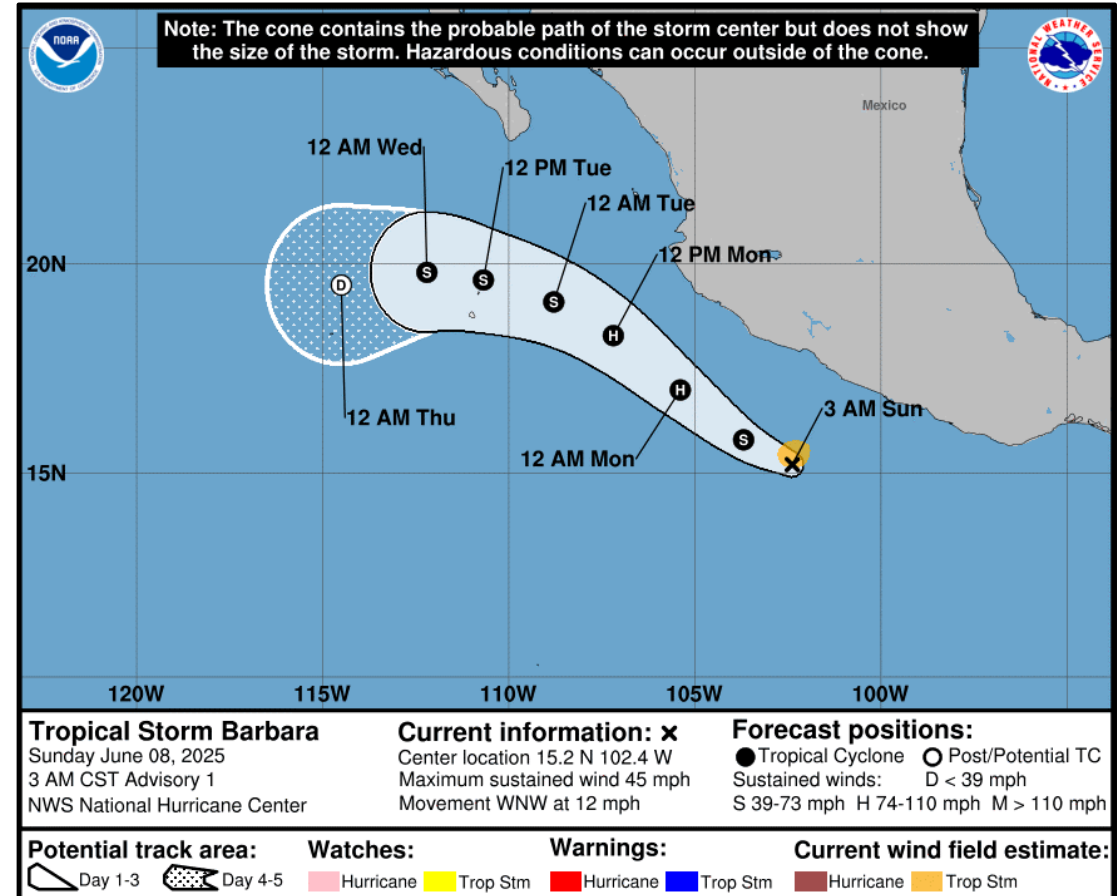
# Tropical Storm Barbara – Eastern Pacific

## Situation: *(Advisory #1 as of 5:00 a.m. ET)*

- Located 180 miles SSW of Zihuantanejo, Mexico
- Moving WNW at 12 mph
- Maximum sustained winds of 45 mph
- Tropical-storm force winds extend outward up to 45 miles from the center
- Strengthening is forecast during the next day or so; Barbara is forecast to become a hurricane on Monday

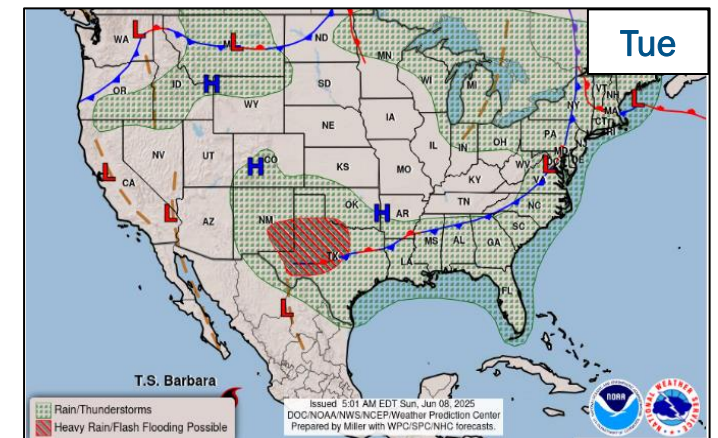
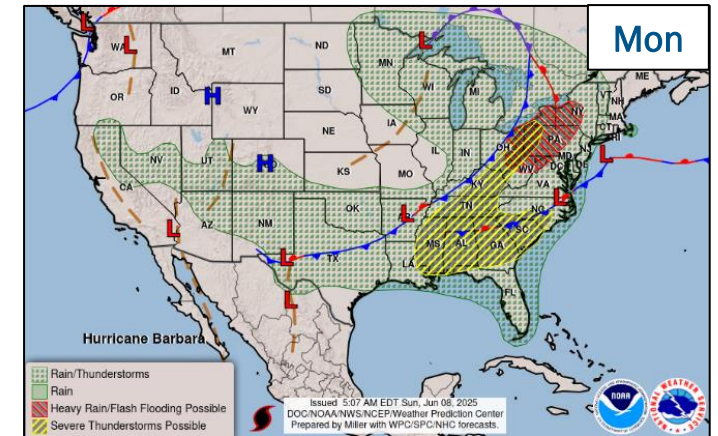
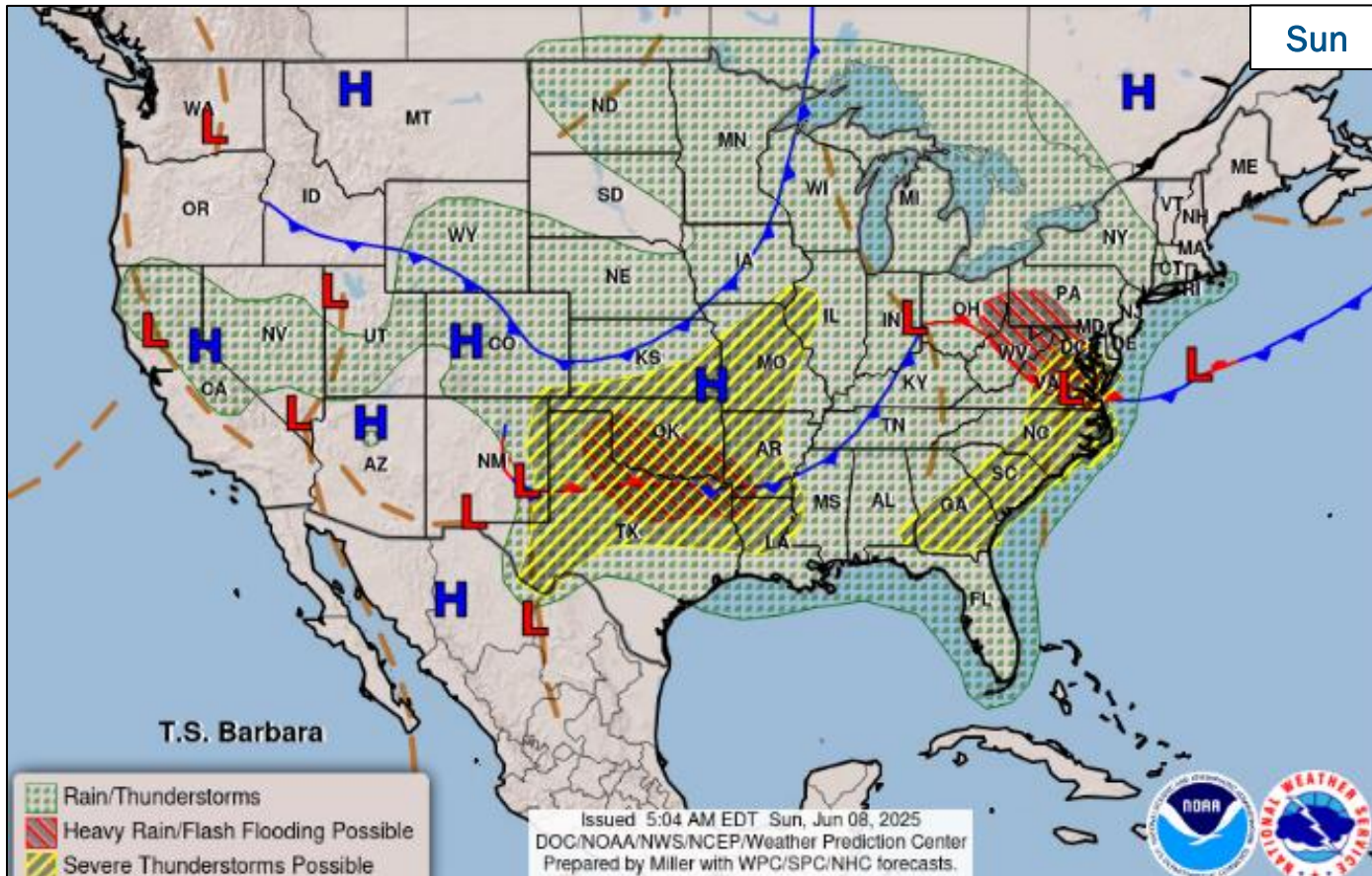
## Hazards Affecting Land: *(Advisory #1 as of 5:00 a.m. ET)*

- **Rain:** Potential rainfall of 2 to 4 inches in Guerrero, Michoacán, Colima, and Jalisco, Mexico, with some areas potentially receiving up to 6 inches through Monday.
- **Surf:** Potential life-threatening surf and rip current conditions off the southwestern coast of Mexico due to swells
- No land-based hazards are expected to impact U.S. interests



FEMA

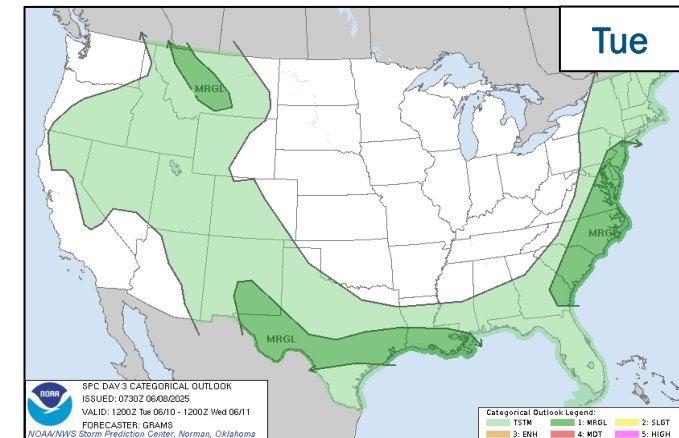
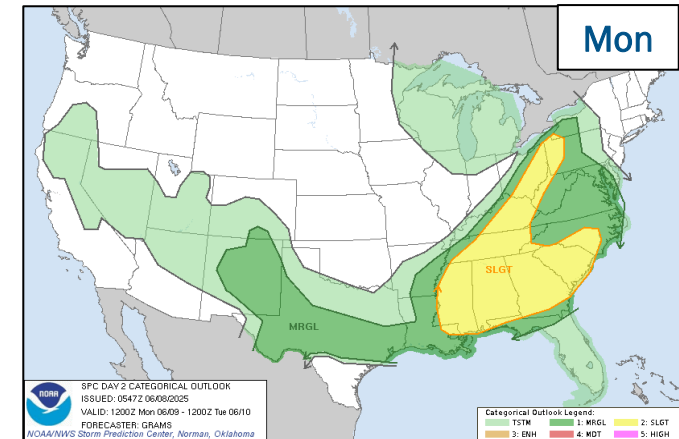
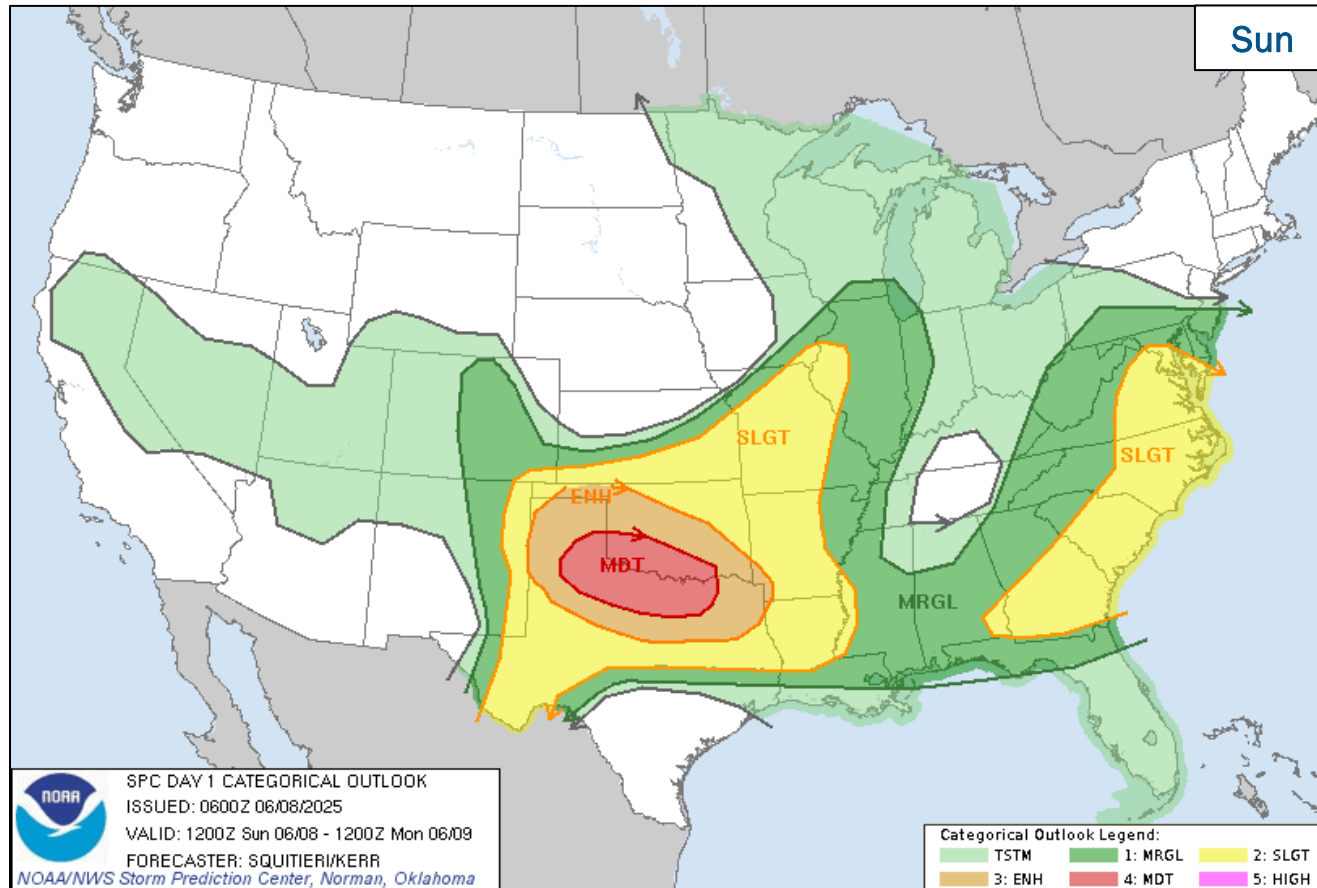
# National Weather Forecast



FEMA

National Watch Center

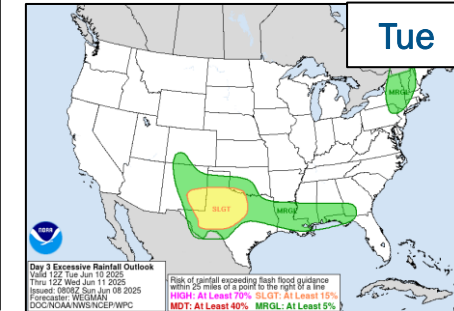
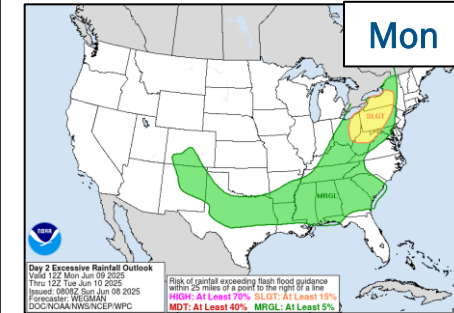
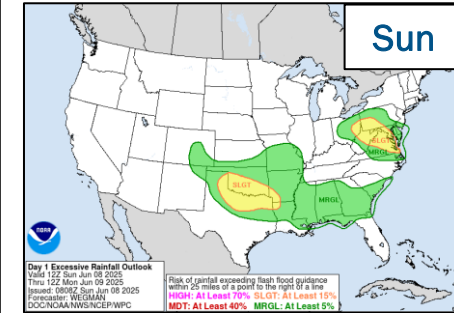
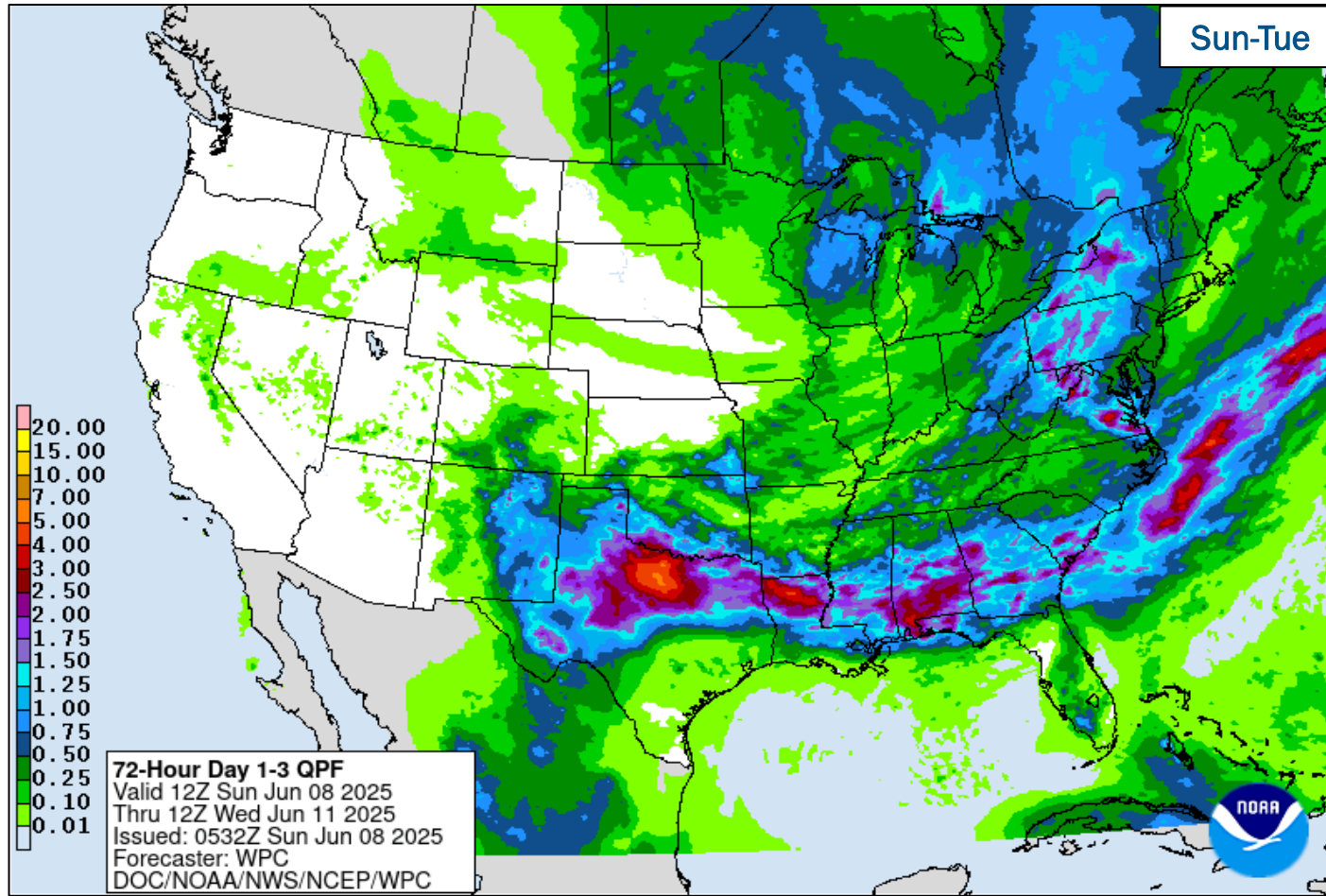
# Severe Weather Outlook



FEMA

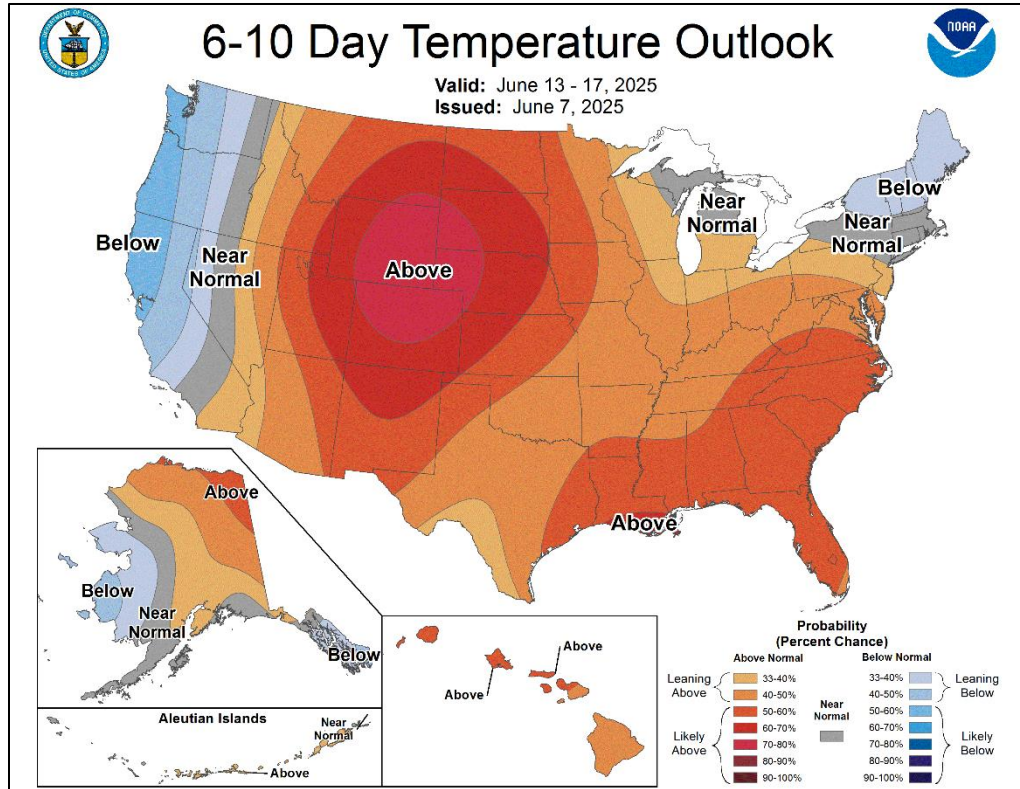
National Watch Center

# Precipitation & Excessive Rainfall

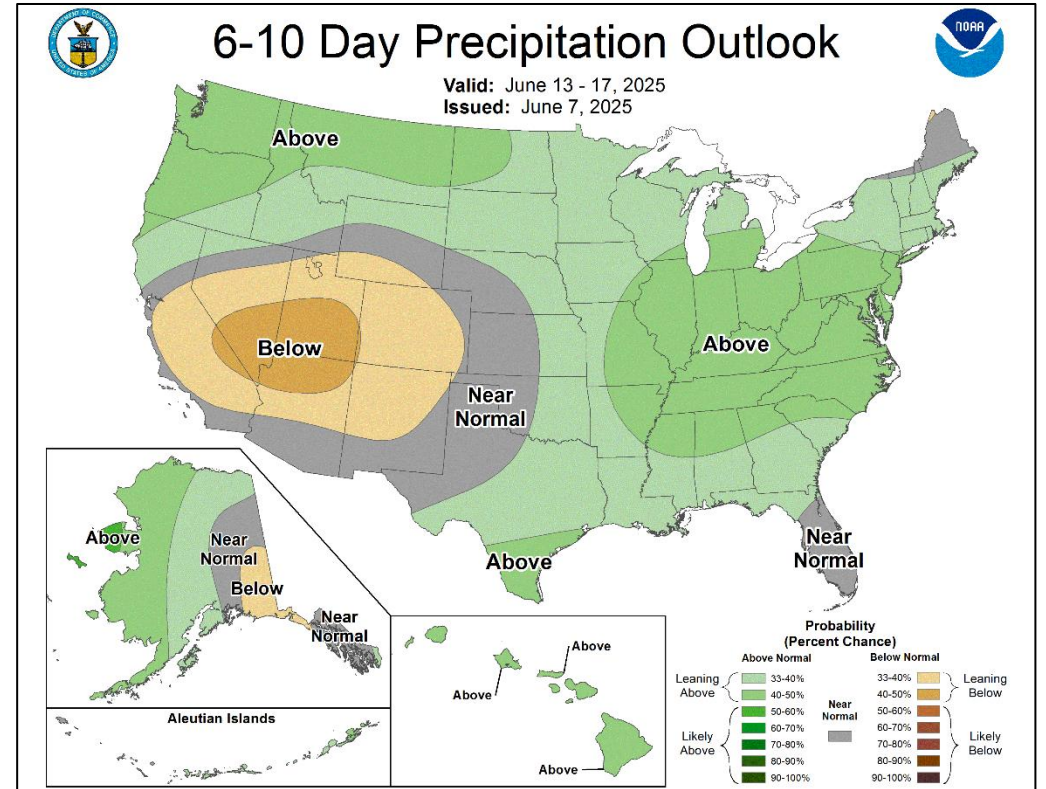


FEMA

# Long Range Outlooks – Jun 13-17



6-10 Day Temperature Probability



6-10 Day Precipitation Probability



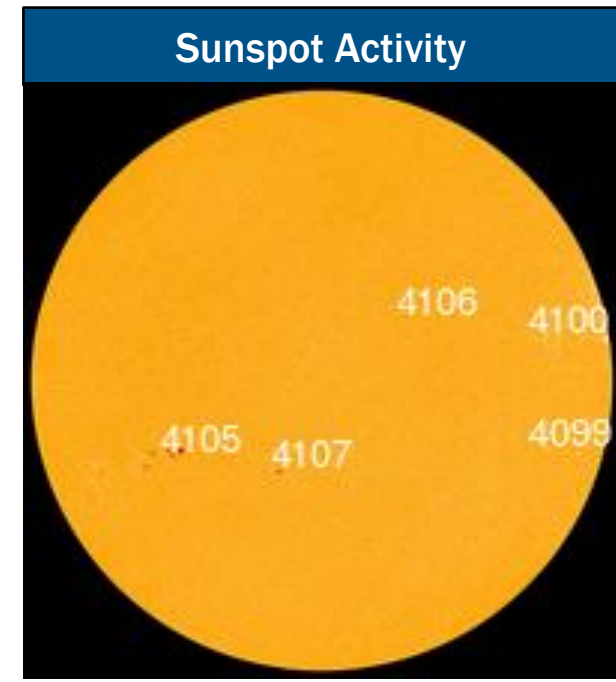

FEMA

National Watch Center

# Space Weather Outlook

Minor	Space Weather Activity	Geomagnetic Storms	Solar Radiation	Radio Blackouts
Past 24 Hours	Minor	G1	None	None
Next 24 Hours	Minor	G1	None	None

For further information on NOAA Space Weather Scales refer to: <http://www.swpc.noaa.gov/noaa-scales-explanation>  
 For further information on Sunspot Activity refer to: <https://www.swpc.noaa.gov/phenomena/sunspotssolar-cycle>



**FEMA**

National Watch Center

# FEMA Common Operating Picture

**23** Joint Field Offices    **80 + 8** Major Disasters    **10** Direct Housing Missions    **14** RSF-Supported Disasters    **6** Joint Recovery Offices

Sunday  
June 8, 2025  
8:30 a.m. ET

## FEMA HQ

NWC	NRCC
Monitoring	Steady State

## FEMA REGIONS

Watch	RRCC	
Monitoring	I	Rostered
Monitoring	II	Rostered
Monitoring	III	Rostered
Monitoring	IV	Rostered
Monitoring	V	Rostered
Monitoring	VI	Rostered
Monitoring	VII	Rostered
Monitoring	VIII	Rostered
Monitoring	IX	Rostered
Monitoring	X	Rostered

### Notes:

NRCC/RWCs/RRCCs:  
• NSTR

State EOCs:  
• AZ/HI/TX: Wildfires  
• MO/NC/OK/AL: Severe Weather  
• FL/KY/TN: Previous Incidents  
• MD/WV: Flooding  
• DC: U.S. Army Birthday

### Volunteer Force

Rostered 7,985	Deployed 4
-------------------	---------------

### Surge Capacity Force

Rostered 8,492	Deployed 0
-------------------	---------------

## N-IMATs

2-5 Teams Available

Red	
White	
Blue	
Gold	
HS	

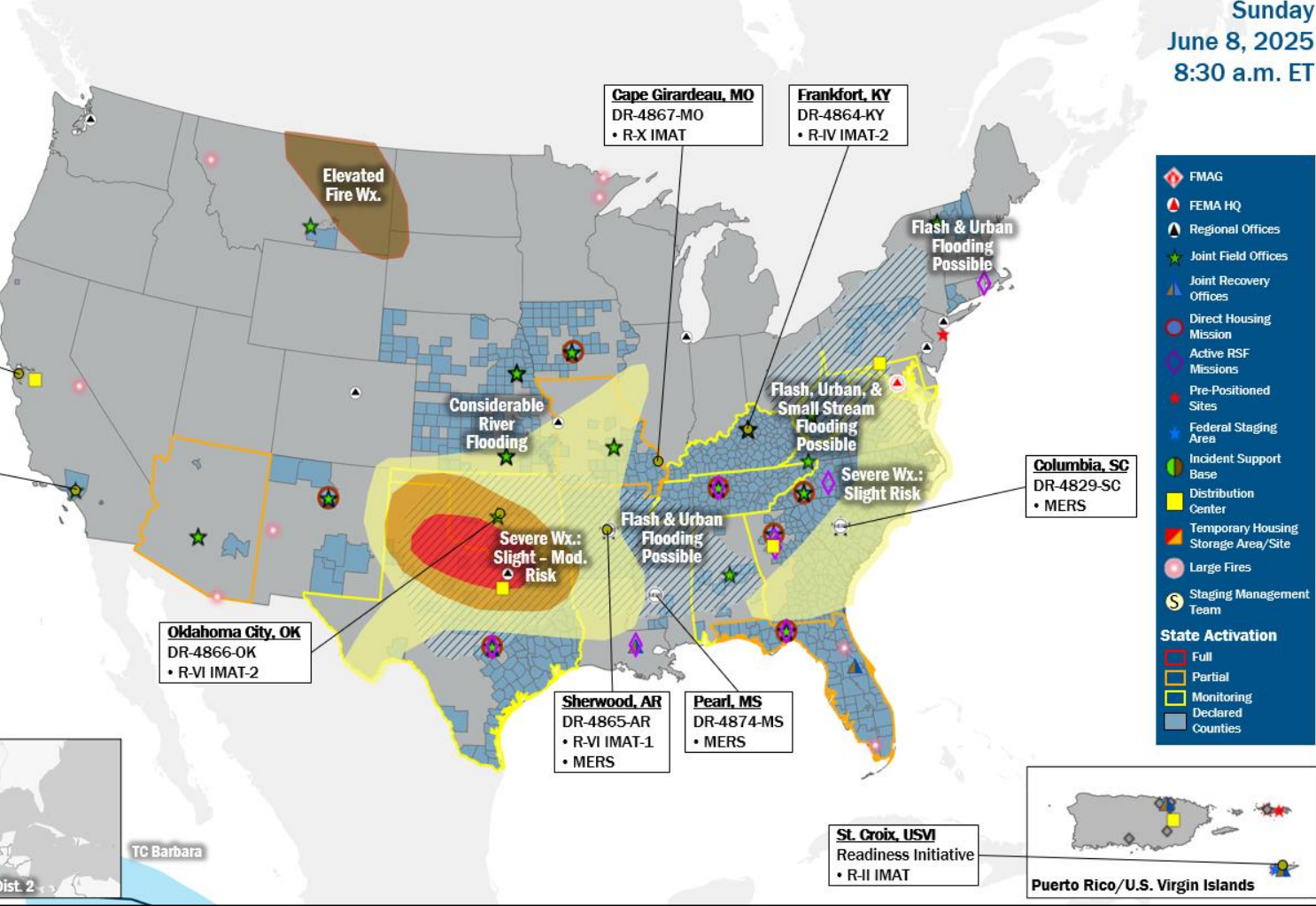
## R-IMATs

4-6 Teams Available

I	
II	USVI (Jun 8)
III	2
IV-1	Reconstituting
IV-2	KY (Feb 16)
V	3
VI-1	AR (May 15)
VI-2	OK (May 27)
VII	1
VIII	
IX-1	CA (Jan 8)
IX-2	CA (Mar 6)
X	MO (May 28)

<span style="color: green;">■</span> Fully Mission Capable (FMC)
<span style="color: yellow;">■</span> Partially Mission Capable (PMC)
<span style="color: red;">■</span> Not Mission Capable (NMC)
<span style="color: blue;">■</span> Deployed

REGIONAL BREAKDOWN				
	JFO	DR	EM	JRO
I	2	6	0	0
II	0	0	0	2
III	2	8	1	0
IV	7	26	7	1
V	0	0	0	0
VI	4	10	0	3
VII	4	19	0	0
VIII	1	1	0	0
IX	2	5	0	0
X	1	5	0	0



**Legend**

- FMAG
- FEMA HQ
- Regional Offices
- Joint Field Offices
- Joint Recovery Offices
- Direct Housing Mission
- Active RSF Missions
- Pre-Positioned Sites
- Federal Staging Area
- Incident Support Base
- Distribution Center
- Temporary Housing Storage Area/Site
- Large Fires
- Staging Management Team

**State Activation**

- Full
- Partial
- Monitoring
- Declared
- Counties

## IM Workforce

12,911 Assigned  
4,956 (-22) Unavailable  
6,241 (-6) Deployed

13% / 1,714 (+28) Available

## IM Cadre Availability

20 Cadres ≤ 25% Availability

Alternative Dispute Resolution: 15% (5/33); Civil Rights: 12% (18/152); Disaster Field Training Operations: 16% (11/68); Disability Integration: 7% (2/28); Disaster Survivor Assistance: 14% (155/1,126); External Affairs: 8% (28/342); Environmental Planning and Historic Preservation: 7% (53/786); Field Leadership: 4% (6/141); Financial Management: 15% (30/203); Hazard Mitigation: 8% (80/967); Human Resources: 15% (25/165); Individual Assistance: 11% (280/2,493); Interagency Recovery Coordination: 17% (45/271); Information Technology: 12% (79/651); Logistics: 16% (262/1,609); Operations: 8% (33/394); Public Assistance: 11% (235/2,209); Planning: 4% (17/427); Safety: 7% (6/92); Security: 9% (11/117)

**MERS**  
≥ 66%

33 Assigned  
3 Unavailable  
3 Deployed

27 Available

**US&R**  
≥ 66%

28 Assigned  
1 Unavailable  
0 Deployed

27 Available

**FCO**  
≤ 1 Type I

44 Assigned  
0 Unavailable  
39 (FCOR) Deployed

5 Available

# Joint Preliminary Damage Assessments

Region	State / Location	Incident	IA	Number of Counties		Start - End
			PA	Requested	Complete	
III	MD	Severe Storms and Flooding May 13-14	IA	0	0	N/A
			PA	2	0	5/28 - TBD
VI	OK	Severe Storms and Flooding Apr 19 and continuing	IA	0	0	N/A
			PA	24	21	5/28 - TBD
VII	KS	Severe Thunderstorms, Straight-line Winds, Tornadoes, and Flooding May 18-19	IA	N/A	N/A	N/A
			PA	11	0	6/6 - TBD
	MO	Severe Storms and Flooding May 23-26	IA	N/A	N/A	N/A
			PA	5	0	6/10 - TBD
VIII	CTM*	Severe Storms and Flooding May 14-23	IA	0	0	N/A
			PA	1	0	6/9 - TBD

\*Crow Tribe of Montana



FEMA

National Watch Center

# Declaration Requests in Process – 11

State / Tribe / Territory – Incident Description	Type	IA	PA	HM	Requested
MI – Severe Winter Storm	EM		X		Apr 11
TN – Severe Storms, Straight-line Winds, Tornadoes, and Flooding	DR	X	X	X	Apr 17
WA – Severe Storms, Straight-line Winds, Flooding, Landslides and Mudslides (Appeal)	DR		X	X	May 7
MI – Severe Winter Storm	DR	X	X	X	May 16
MO – Severe Storms, Straight-line Winds, Tornadoes, and Flooding	EM		X		May 19
MO – Severe Storms, Straight-line Winds, Tornadoes, and Flooding	DR		X	X	May 19
OR – Severe Storms, Flooding , Landslides, Mudslides	DR	X	X	X	May 19
OR – Severe Storms and Flooding	DR	X		X	May 19
MO – Severe Storms, Straight-line Winds, Tornadoes, and Flooding	DR	X		X	May 25
IN – Severe Storms, Straight-line Winds, Tornadoes, and Flooding	DR	X	X	X	May 28
KY – Severe Winter Storm (Appeal)	DR		X	X	June 4



**FEMA**



# FEMA

Helping people before, during, and after disasters.



*Scan to subscribe to this briefing.*