

FEMA National Watch Center

Daily Operations Briefing

Wednesday, June 8, 2022

8:30 a.m. ET



FEMA

National Current Ops / Monitoring

New Significant Incidents / Ongoing Ops

- COVID-19

Hazard Monitoring

- Tropical activity:
 - Eastern Pacific
 - Disturbance 1: Medium (40%)
- Severe thunderstorms – Southern Plains to Ohio Valley and Southeast
- Heavy rain and flash flooding – Mid-Atlantic and Tennessee Valley

Disaster Declaration Activity

- No new declaration activity

Event Monitoring

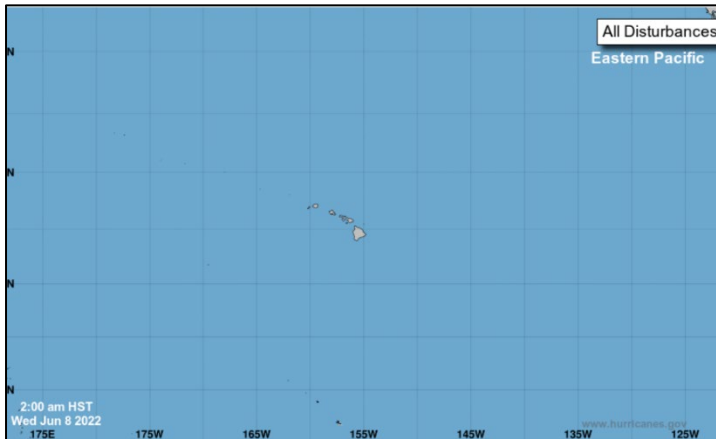
- No significant events



FEMA

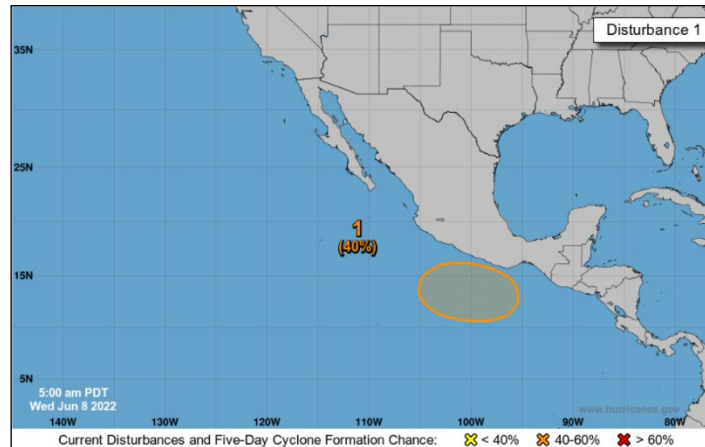
Tropical Outlook – Five Day

Central Pacific



- No new tropical cyclones expected during the next five days

Eastern Pacific



Disturbance 1 (as of 8:00 a.m. ET)

- Forecast to form off the coast of southern Mexico in a couple of days
- Gradual development of this system is possible thereafter; a tropical depression could form this weekend or early next week while it moves little or drifts northward
- Formation chance – 48-hours: Low (near 0%); 5-day: Medium (40%)

Atlantic

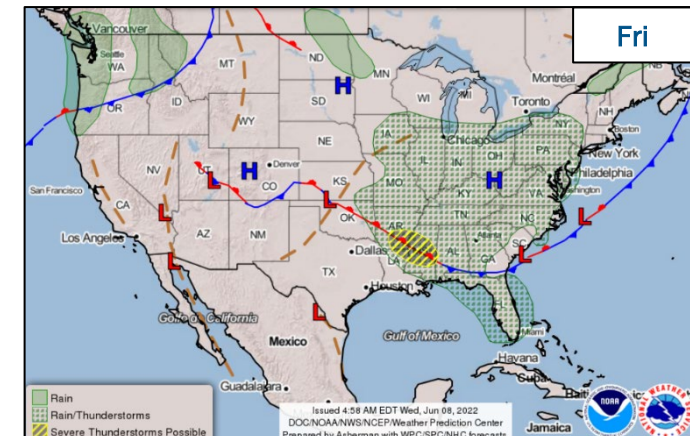
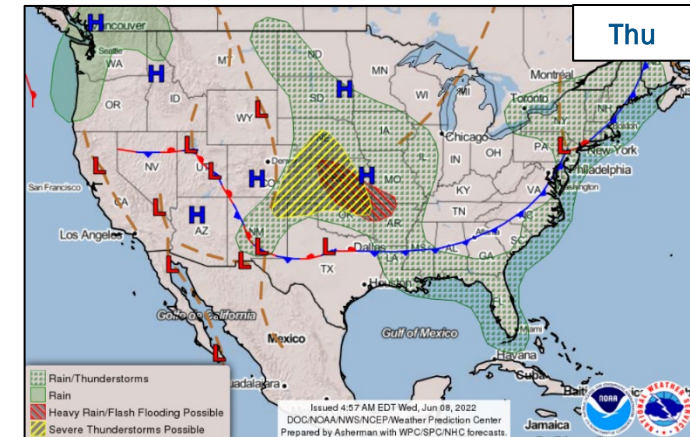
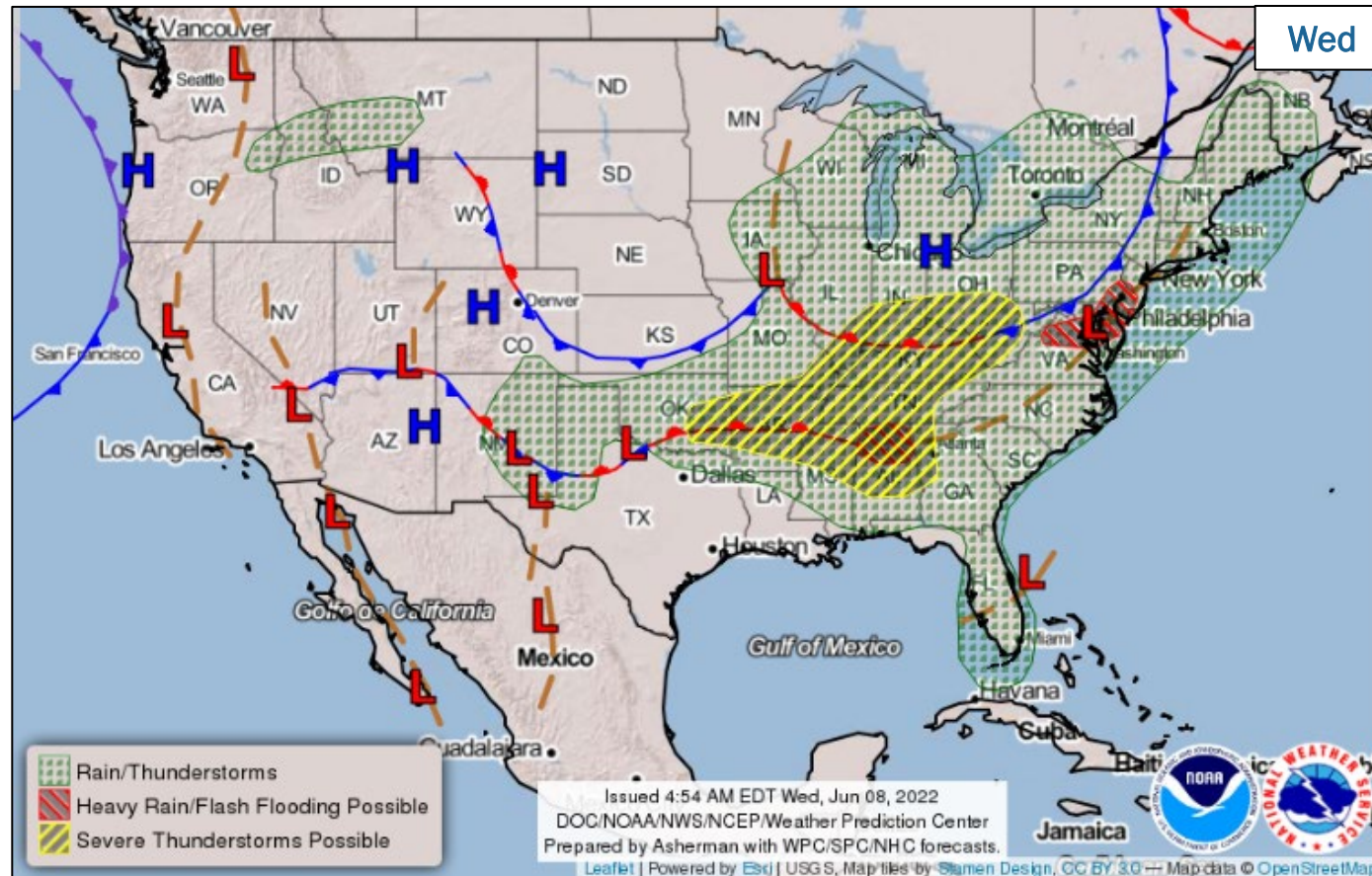


- No new tropical cyclones expected during the next five days



FEMA

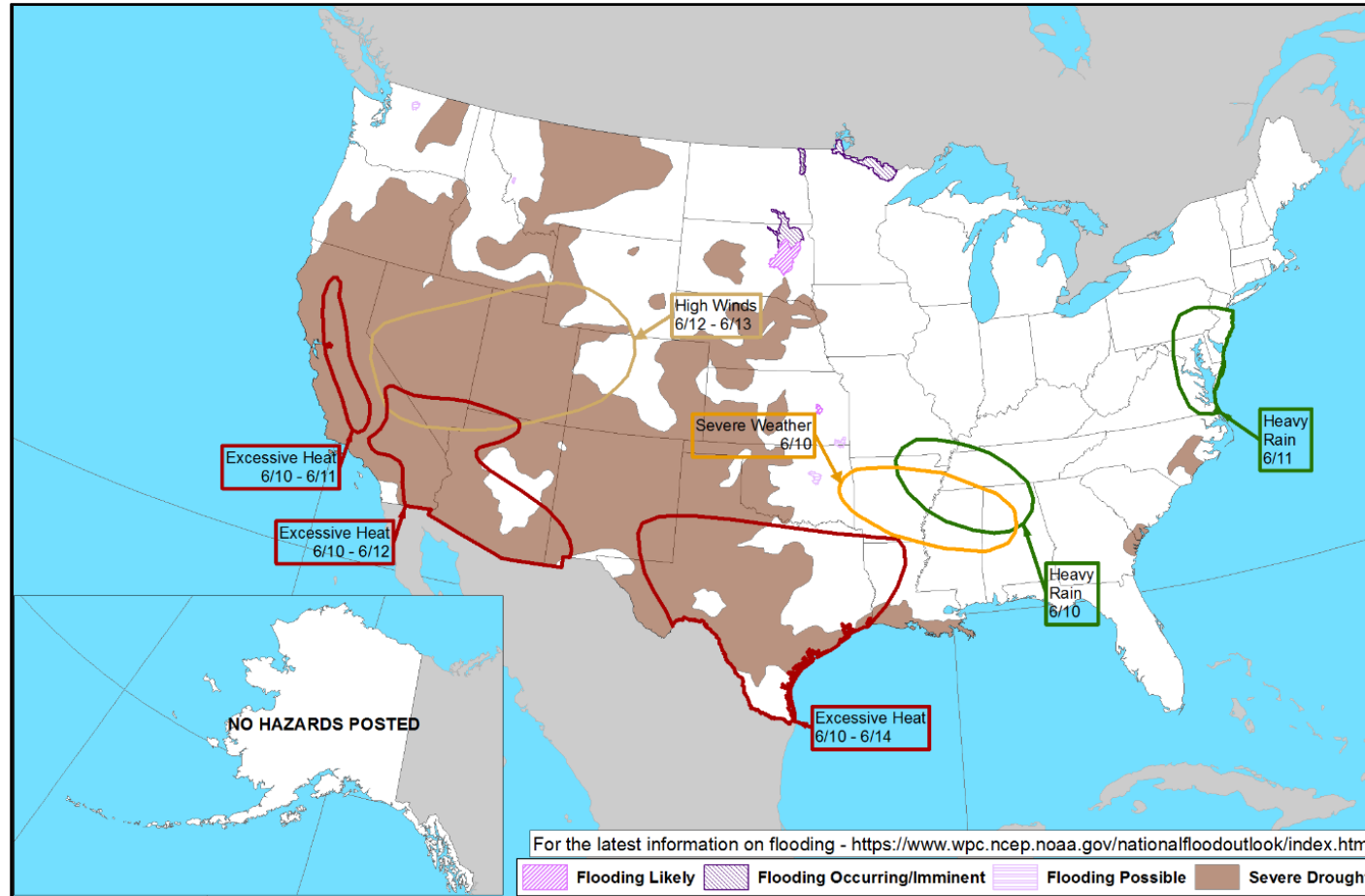
National Weather Forecast



FEMA

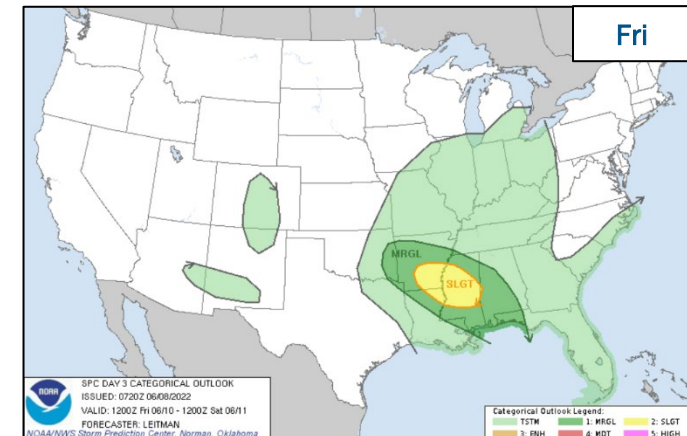
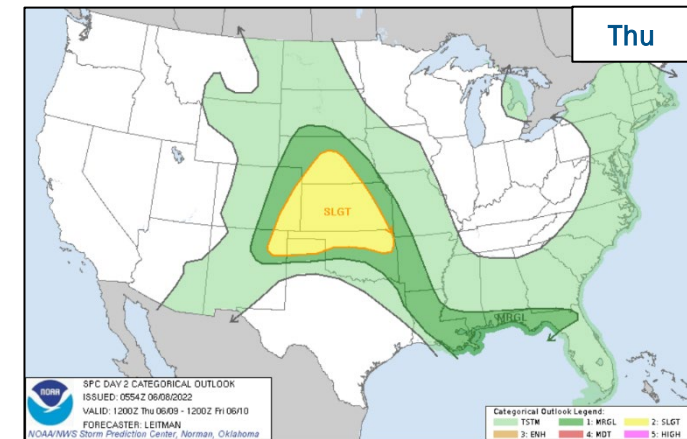
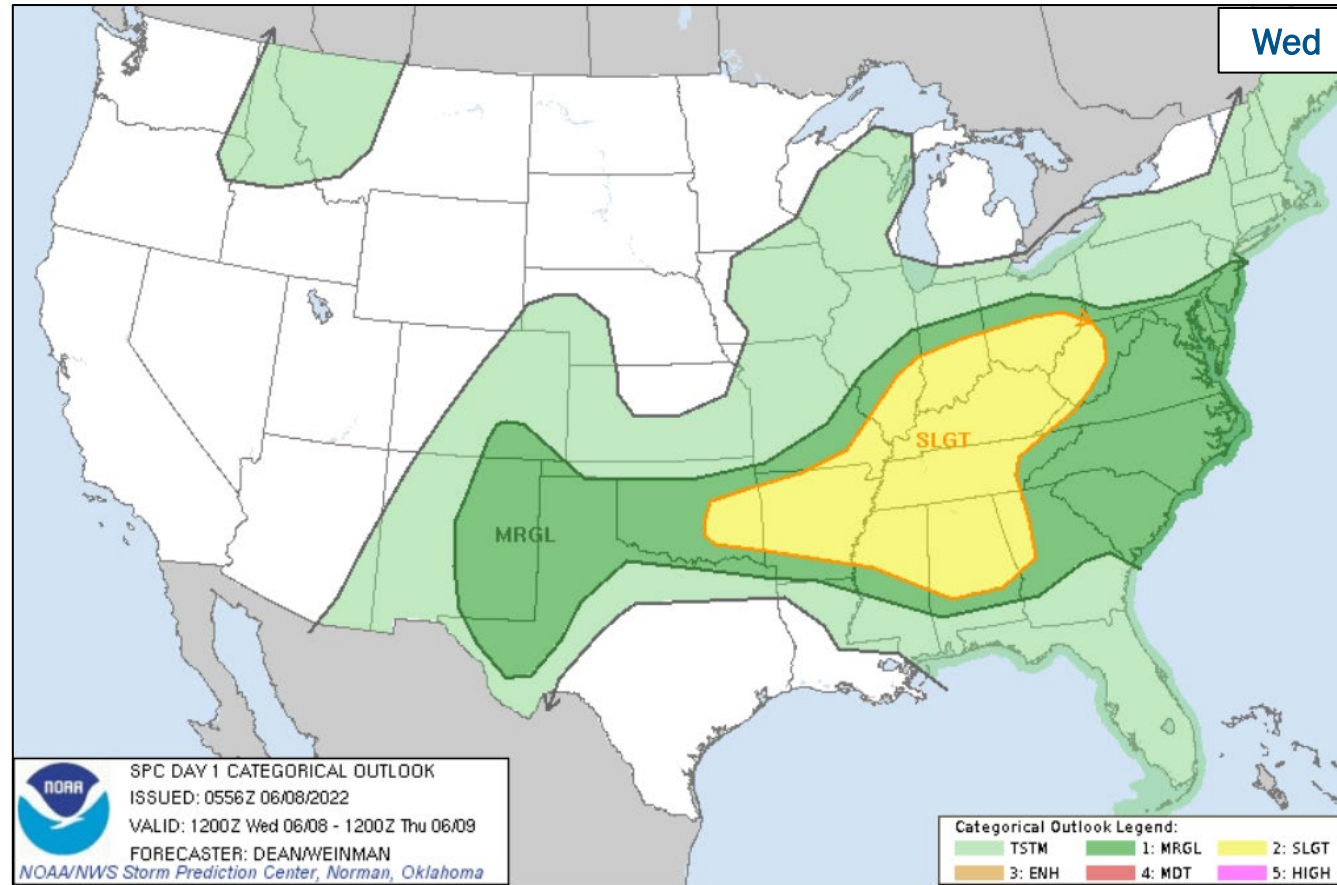
National Watch Center

Hazards Outlook – Jun 10 - 14



FEMA

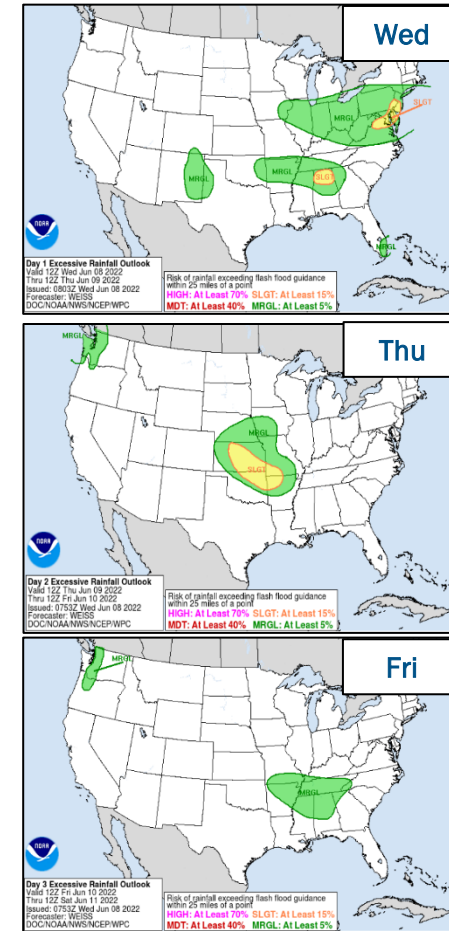
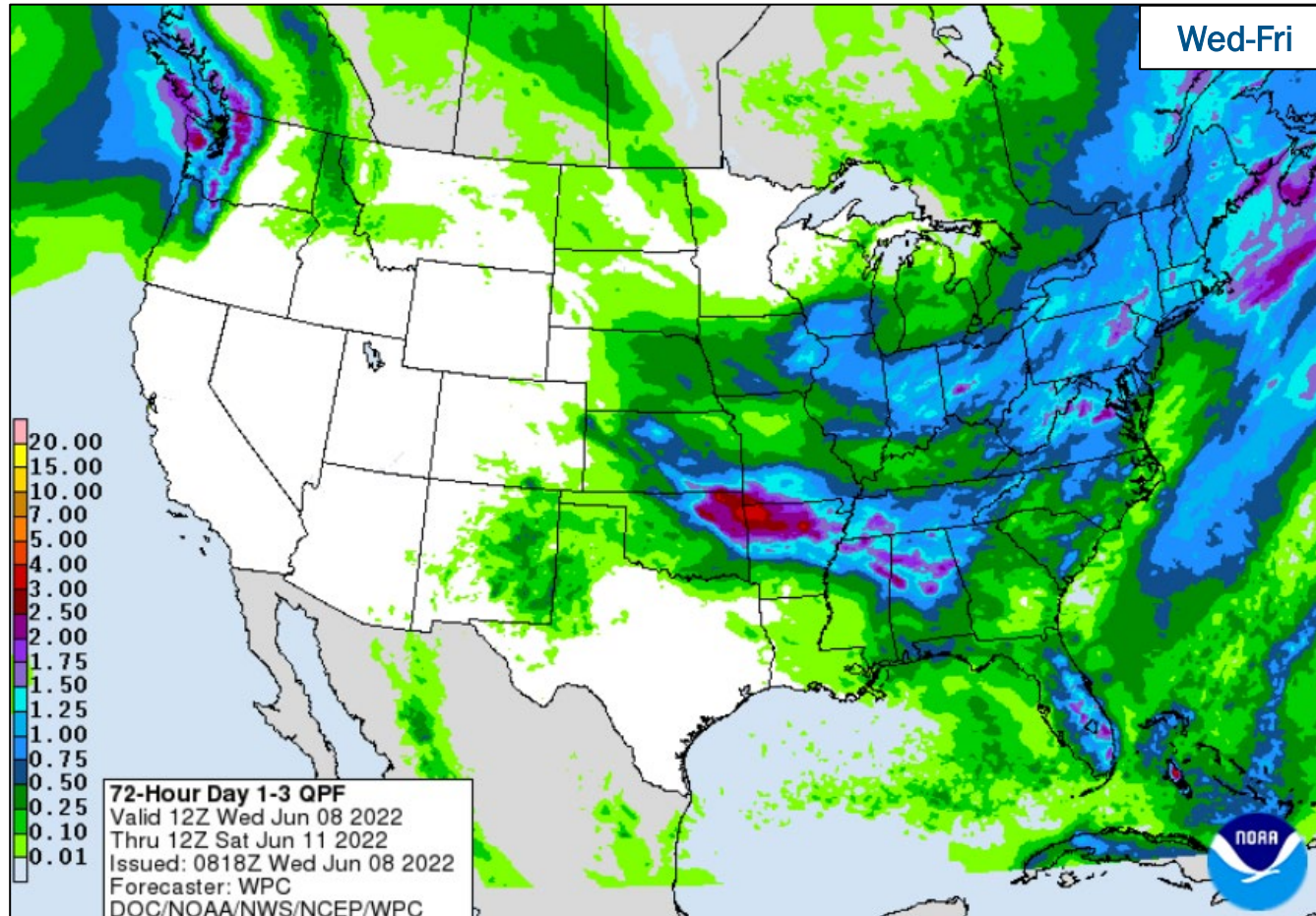
Severe Weather Outlook



FEMA

National Watch Center

Precipitation & Excessive Rainfall

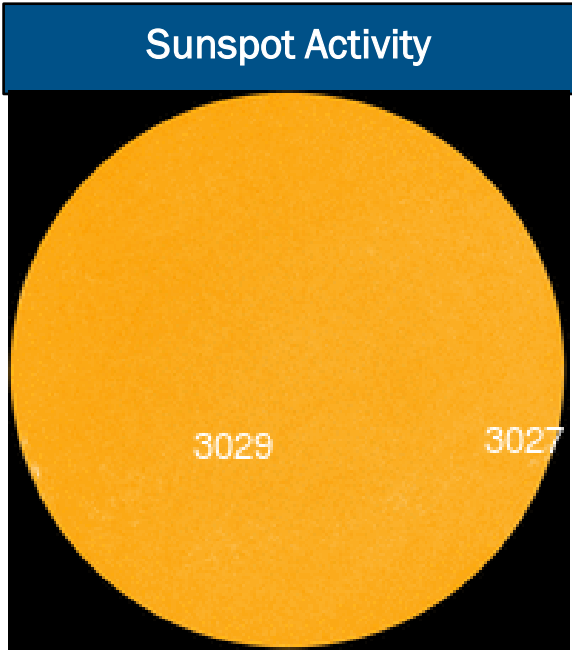
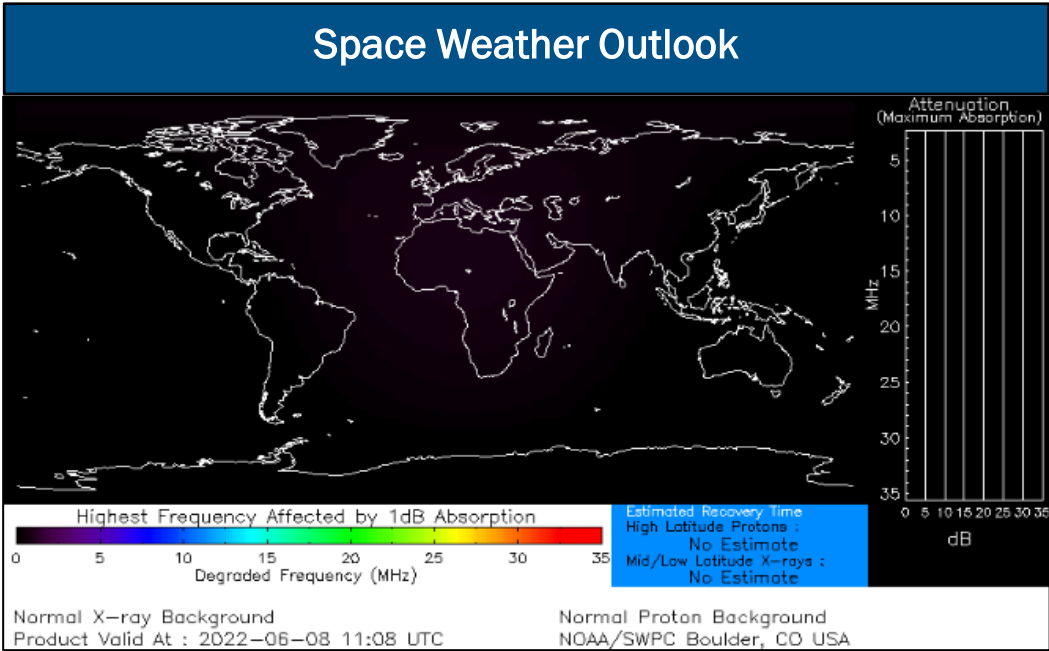


FEMA

National Watch Center

Space Weather Outlook

	Space Weather Activity	Geomagnetic Storms	Solar Radiation	Radio Blackouts
Past 24 Hours	None	None	None	None
Next 24 Hours	None	None	None	None
For further information on NOAA Space Weather Scales refer to: http://www.swpc.noaa.gov/noaa-scales-explanation For further information on Sunspot Activity refer to: https://www.swpc.noaa.gov/phenomena/sunspotssolar-cycle				



FEMA

Wildfire Summary

Fire Name (County, ST)	FMAG #	Acres Burned	Percent Contained	Evacuations	Structures (Homes / Other)			Fatalities / Injuries and Illnesses
					Threatened	Damaged	Destroyed	
Hermit's Peak (San Miguel, NM)	5438-FM-NM	318,172 (+252)	65%	M: 622 (-144)	H: 12,328	H: 27	H: 432	0 / 128 (+3)
				V: 26,940 (+144)	O: 0	O: 50	O: 448	

(Evacuations: M = Mandatory / V = Voluntary; Structures: H = Homes and Mixed Commercial/Residential / O = Non-residential Commercial/Other Minor Structures)



FEMA

National Watch Center

Joint Preliminary Damage Assessments

Region	State / Location	Incident	IA	Number of Counties		Start – End
			PA	Requested	Complete	
V	MN	Severe Weather and Flooding Apr 22 and continuing	IA	0	0	N/A
			PA	50 counties / 5 tribes	22 (+5) counties / 3 tribes	5/23 – TBD
VI	MCN*	Tornadoes, Severe Storms, and Flooding May 2-5	IA	1	1	5/16 – 5/24
			PA	1	0	5/16 – TBD
	OK	Tornadoes and Severe Flooding May 2-5	IA	7	4	5/2 – TBD
			PA	19	19	5/18 – 5/31
VIII	ND	Severe Storms and Flooding Apr 22 – May 25	IA	0	0	N/A
			PA	35	0	6/13 – TBD
	SD	Derecho May 12	IA	0	0	N/A
			PA	19 counties / 2 tribes	0	6/5 – TBD

*Muscogee (Creek) Nation



FEMA

National Watch Center

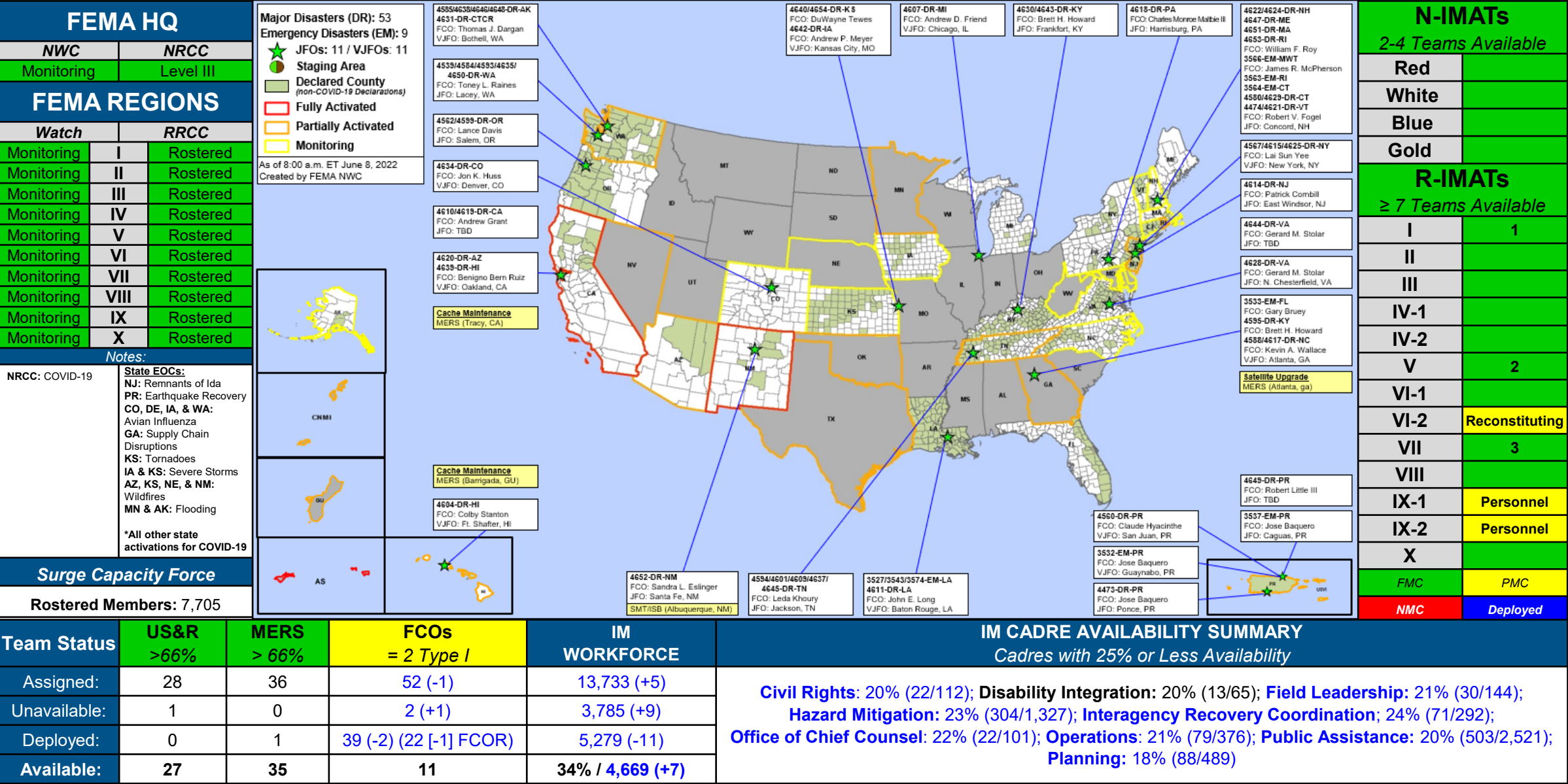
Declaration Requests in Process – 4

State / Tribe / Territory – Incident Description	Type	IA	PA	HM	Requested
MS – Severe Storm, Straight-line Winds, and Tornadoes	DR	X		X	Apr 28
MS – Severe Storm, Straight-line Winds, and Tornadoes	DR	X		X	Apr 29
TN – Wildfire, Straight-line Winds, and Tornadoes	DR	X		X	May 27
WV – Severe Storms and Flooding	DR	X		X	Jun 3



FEMA

FEMA Common Operating Picture





FEMA

Helping people before, during, and after disasters.



Scan to subscribe to this briefing.