

FEMA National Watch Center

# Daily Operations Briefing

Wednesday, June 7, 2023

8:30 a.m. ET



**FEMA**

# National Current Ops / Monitoring

---

## New Significant Incidents / Ongoing Ops

- Super Typhoon Mawar – Guam

## Hazard Monitoring

- Heavy rain and flash flooding – Central/Southern Rockies to Central/Southern Plains
- Atlantic:
  - Disturbance 1: Low (near 0%)

---

## Disaster Declaration Activity

- No new declaration activity

## Event Monitoring

- No significant events



**FEMA**

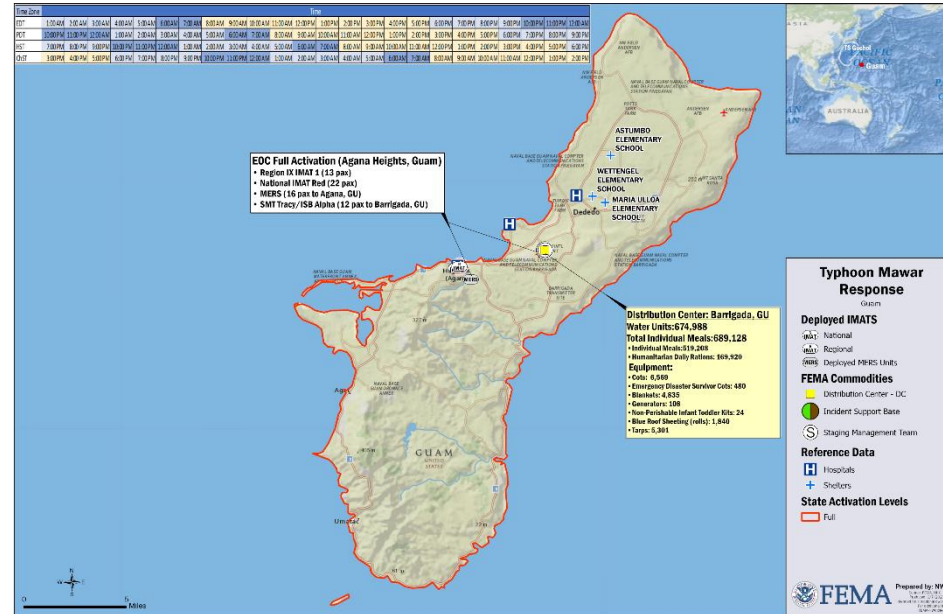
# Super Typhoon Mawar – Guam



**Situation:** Locally executed, state managed, and federally supported recovery operations continue within the areas impacted by Super Typhoon Mawar.

**Lifelines:** (SLB as of 6:00 a.m. ET, June 7)

- Food, Water, Shelter:
  - 3 shelters open with 748 (+10) occupants; 1 shelter open at Andersen AFB with 57 (+18) occupants
  - 73% (+5) of wells operational; 3 of 8 drinking water systems operational, 5 partially operational
  - 100% of wastewater systems operational; 4 on island power, 5 (-1) on back-up generators
- Health and Medical:
  - Medical facilities operational; continuing to restore full operational capabilities
- Energy:
  - Power restored to 61% (+5) of system load (customer demand); 43% (+2) of customers restored; 100% (+4) of substations restored
- Communications:
  - 57% (+4) of cell sites operational



## Territory/Local Response:

- GU EOC at Full Activation
- Governor declared a State of Emergency addressing water shortages due to Mawar

## FEMA/Federal Response:


- Region IX: IMAT-1 deployed to GU and CNMI with select ESFs 1, USCG, DCE, and USACE
- FEMA HQ:
  - FEMA-3594-EM-GU approved May 22; FEMA-4715-DR-GU approved May 25; Amendment No. 1 to FEMA-4715-DR-GU adds Individual Assistance
  - National IMAT Red deployed to GU
  - Logistics: SMT Tracy/ISB Alpha deployed to GU
  - MERS: 16 (-1) personnel and communications equipment deployed to GU



# FEMA

# Tropical Outlook – Seven Day

## Central Pacific



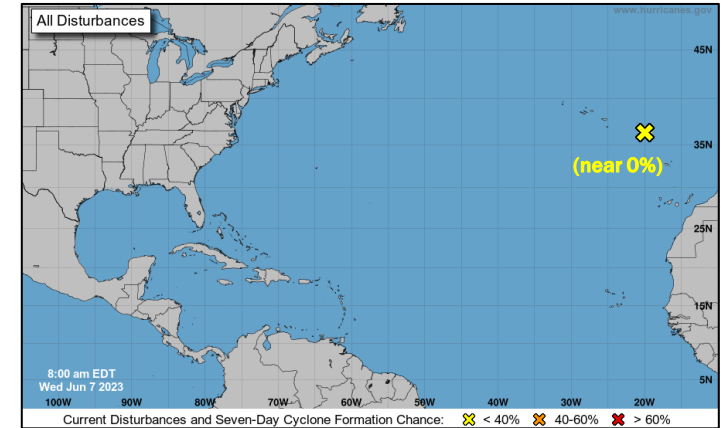
- No new tropical cyclones are expected during the next seven days

## Eastern Pacific



- No new tropical cyclones are expected during the next seven days

## Atlantic



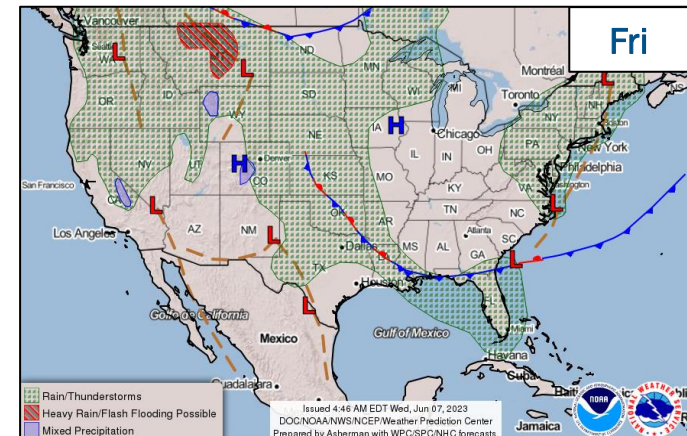
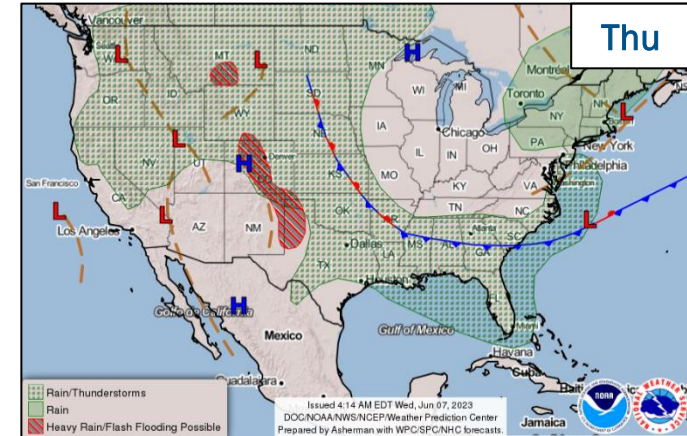
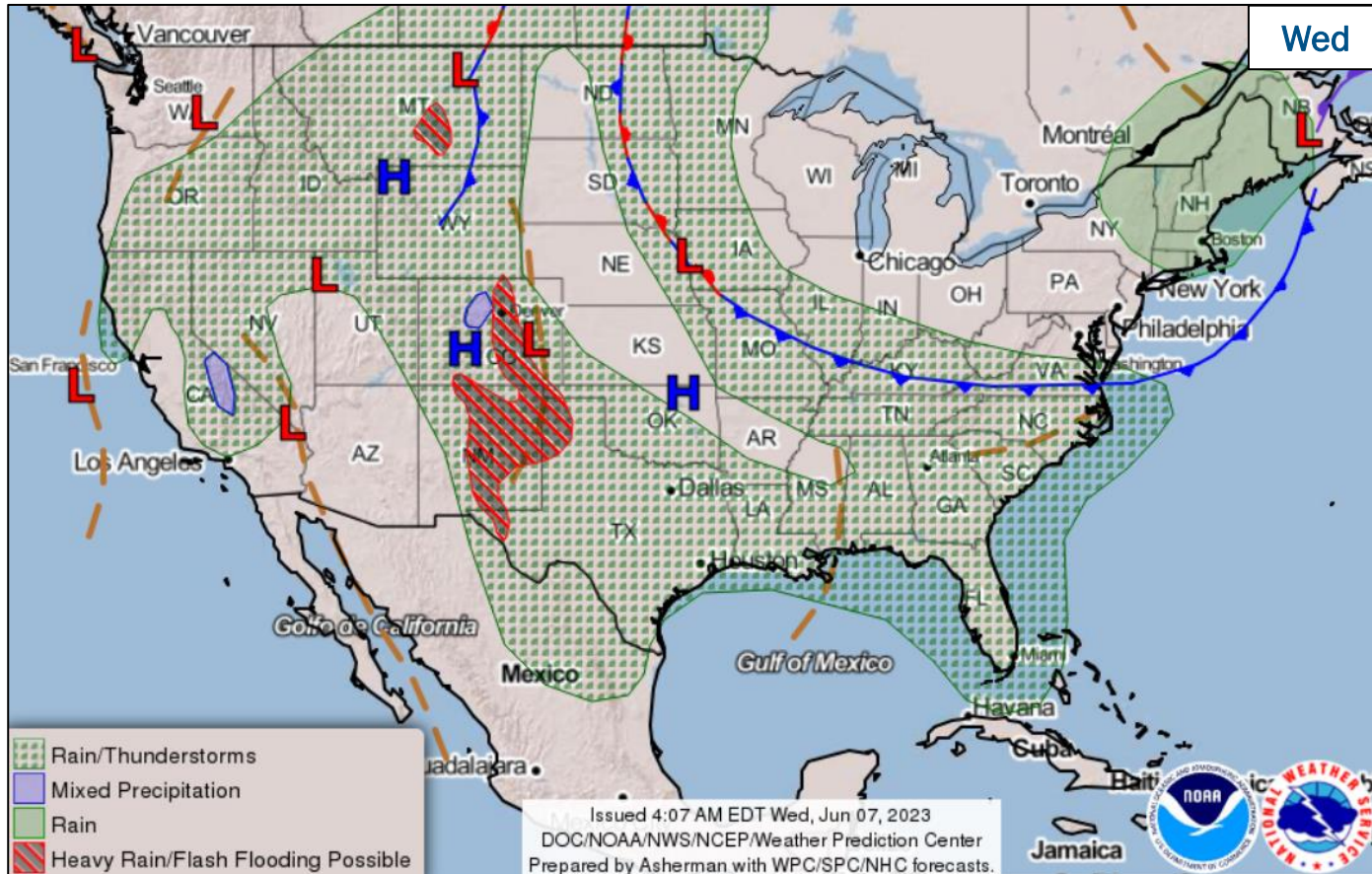
### Disturbance 1 (as of 8:00 a.m. ET)

- Located near eastern Azores
- Forecast to turn NE later today and move to cooler waters; further development is not anticipated
- Formation chance through 48 hours – Low (near 0%); 7 days – Low (near 0%)



FEMA

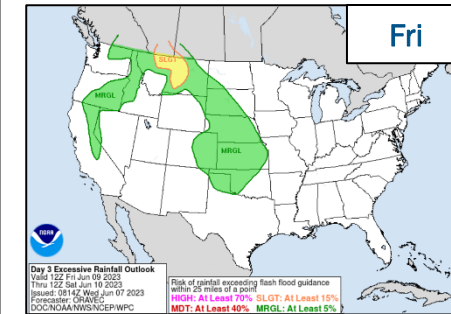
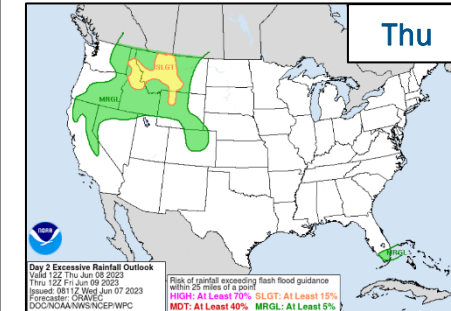
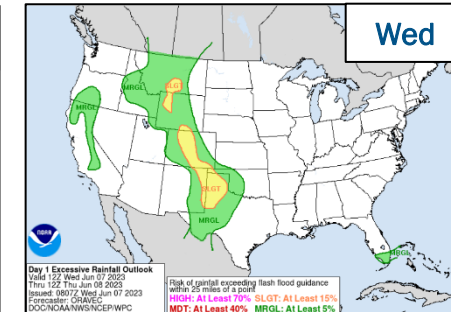
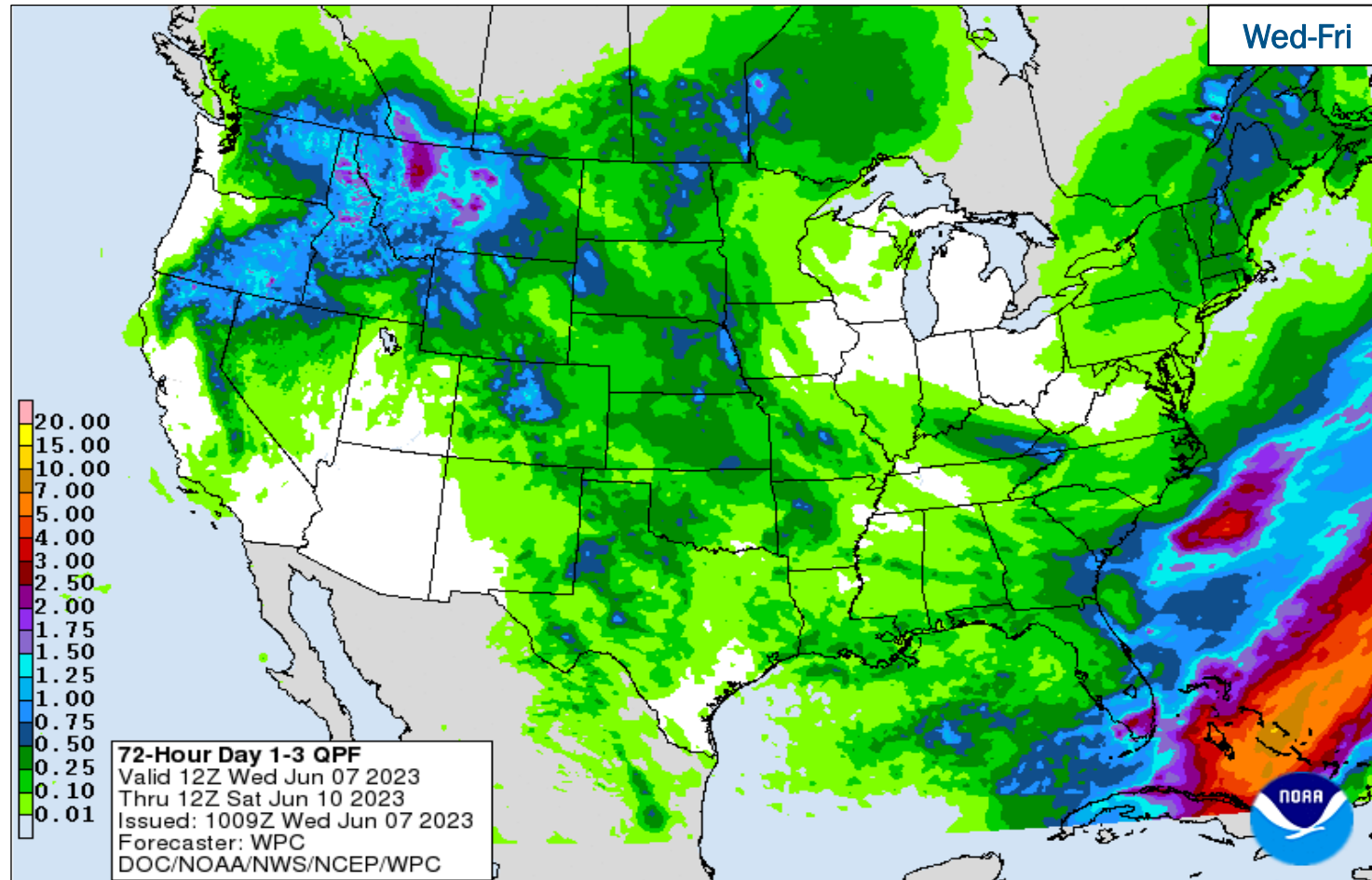
# National Weather Forecast



FEMA

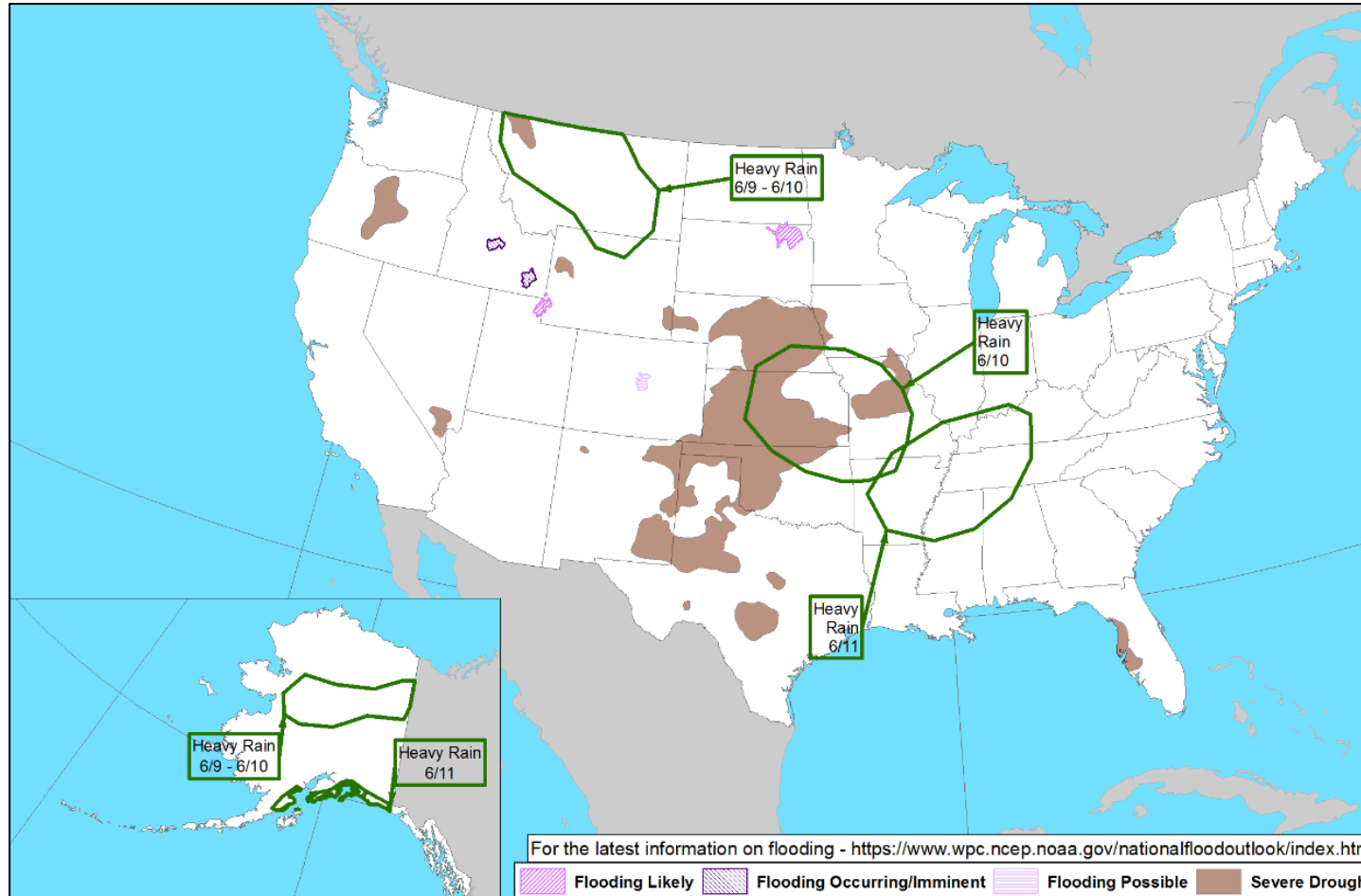
National Watch Center

# Precipitation & Excessive Rainfall



FEMA

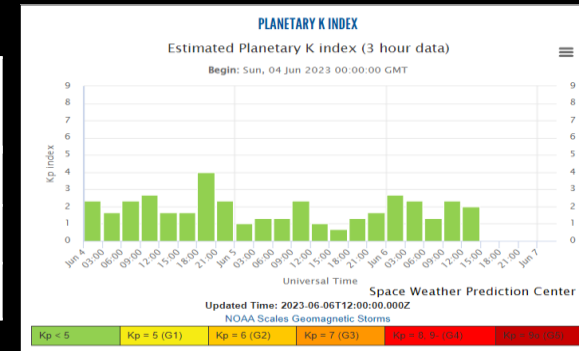
# Hazards Outlook – Jun 9-13




FEMA

# Space Weather Summary/Outlook

Space Weather Type	Past 48 Hours	Forecast: 08 Jun	Forecast: 09 Jun
Solar Flare (Radio Blackout)   R Scale (R1-R2/R3)	None	25% / 05%	25% / 05%
Solar Radiation Storms   S Scale	None	05%	05%
Geomagnetic Storms   G Scale	None	15%	10%



- RGNs 3323 and 3327 are regions to watch. Currently, just a chance for R1-R2 events and slight chance of R3 event. No significant flare activity over past 24 hours.
- Slight risk of a solar radiation storm based on complexity of current spotted regions.
- Slight chance of G1 or higher storms. No new inbound CMEs.



FEMA

National Watch Center



# FEMA Common Operating Picture

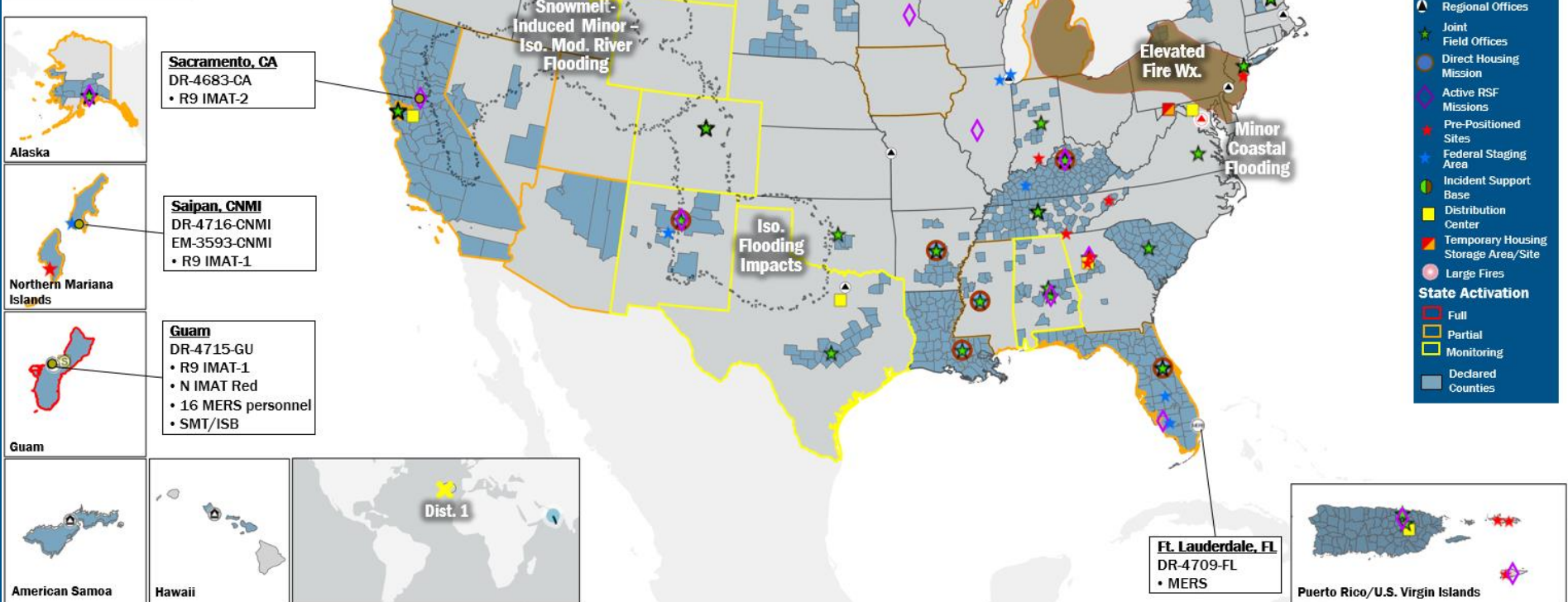
**17** + **7** Supporting  
 Joint Field Offices Virtual Joint Field Offices  
**63** + **4**  
 Major Disasters Emergency Declarations  
**9** **12**  
 Direct Housing Missions RSF-Supported Disasters

Wednesday  
 June 7, 2023  
 8:30 a.m. ET

FEMA HQ	
NWC	NRCC
Monitoring	Rostered
FEMA REGIONS	
Watch	RRCC
Monitoring	I Rostered
Monitoring	II Rostered
Monitoring	III Rostered
Monitoring	IV Rostered
Monitoring	V Rostered
Monitoring	VI Rostered
Enhanced	VIII Rostered
Monitoring	IX Rostered
Monitoring	X Rostered
Notes:	
RWC/RRCC: - RVIII RWC: Flooding (Day Shift)	State EOCs: - AL/MS: Severe Weather - FL: TC Ian - AK/CA/IA/MT/NV/UT: Flooding - TX/UT: Ongoing Operations - NM: Fire Weather - CO: Avian Influenza, Public Health Support, and Suncor Refinery - AZ/CO: SW Border Coordination - WY: Winter Weather Impacts - CA: COVID Support - GU: Typhoon Mawar - MI: Wildfires
Surge Capacity Force	
Rostered 7,255	Deployed 0

N-IMATs	
2-4 Teams Available	
Red	GU
White	
Blue	
Gold	
HS	Training
R-IMATs	
≥ 7 Teams Available	
I	1
II	Training
III	3
IV-1	
IV-2	
V	
VI-1	Reconstituting
VI-2	Training/Exercise
VIII	Training/Exercise
IX-1	Guam/CNMI
IX-2	CA
X	2
<ul style="list-style-type: none"> <li>Fully Mission Capable (FMC)</li> <li>Partially Mission Capable (PMC)</li> <li>Not Mission Capable (NMC)</li> <li>Deployed</li> </ul>	

REGIONAL BREAKDOWN			
	JFO/VJFO	DR	EM
I	2/0	6	0
II	1/2	3	1
III	1/0	1	0
IV	7/1	16	1
V	1/0	1	0
VI	4/1	6	0
VII	0/0	0	0
VIII	0/1	5	0
IX	0/1	16	2
X	1/1	9	0



## IM Workforce

13,495 (+38) Assigned  
 4,441 (-5) Unavailable  
 5,644 (+44) Deployed

---

25% / 3,410 (-1) Available

## IM Cadre Availability

16 Cadres ≤ 25% Availability

Civil Rights: 19% (27/141); Disaster Field Training Operations: 24% (22/93); Disability Integration: 4% (2/57); External Affairs: 22% (111/496); Environmental Planning and Historic Preservation: 16% (126/814); Field Leadership: 11% (15/136); Hazard Mitigation: 13% (166/1,230); Human Resources: 14% (22/160); Interagency Recovery Coordination: 16% (46/295); Logistics: 20% (295/1,497); Office of Chief Counsel: 16% (14/87); Operations: 15% (51/349); Public Assistance: 7% (157/2,191); Planning: 11% (49/455); Safety: 10% (8/77); Security: 14% (20/142)

## MERS

≥ 66%

36 Assigned  
 0 Unavailable  
 3 Deployed

---

33 Available

## US&R

≥ 66%

28 Assigned  
 2 Unavailable  
 0 Deployed

---

26 Available

## FCO

≤ 1 Type I

4 Assigned  
 8 (+3) Unavailable  
 32 (-3) (26 FCOR) Deployed

---

6 Available

# Joint Preliminary Damage Assessments

Region	State / Location	Incident	IA	Number of Counties		Start – End
			PA	Requested	Complete	
I	ME	Flooding Apr 30 – May 1	IA	0	0	N/A
			PA	9	0	5/30 – TBD
	NH	Flooding Apr 30 – May 1	IA	0	0	N/A
			PA	10	0	5/24 – TBD
V	MI	Flooding Apr 10	IA	0	0	N/A
			PA	8	8 (+8)	5/22 – 6/5
	MN	Flooding Apr 11-30	IA	0	0	N/A
			PA	34 (+1)	33 (+14)	5/15 – TBD
			IA	0	0	N/A
			PA	1	0	5/15 – TBD
VIII	MT	Spring Flooding Apr 10 – May 6	IA	0	0	N/A
			PA	10	1	5/30 – TBD



FEMA

# Declaration Requests in Process – 4

State / Tribe / Territory – Incident Description	Type	IA	PA	HM	Requested
NH – Severe Winter Storm and Snowstorm	DR		X	X	May 12
GA – Severe Storms, Straight-line Winds, Tornadoes, and Flooding	DR	X	X	X	May 26
ND – Flooding	DR		X	X	Jun 2
SD – Flooding	DR		X	X	Jun 2



**FEMA**



# FEMA

Helping people before, during, and after disasters.



*Scan to subscribe to this briefing.*