

FEMA National Watch Center

Daily Operations Briefing

Friday, June 6, 2025

8:30 a.m. ET



FEMA

National Current Ops / Monitoring

New Significant Incidents / Ongoing Ops

- No new significant incidents / operations

Hazard Monitoring

- Severe Thunderstorms – Southern Plains to Southern Appalachians and the Northeast
- Heavy Rain/Flash Flooding – Central and Southern Plains
- Tropical Activity:
 - Eastern Pacific:
 - Disturbance 1: High (70%); Disturbance 2: High (80%)

Disaster Declaration Activity

- No new declaration activity

Event Monitoring

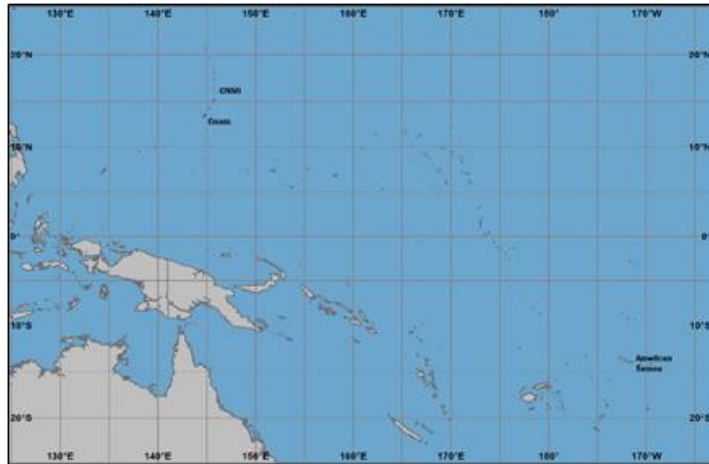
- No new significant events



FEMA

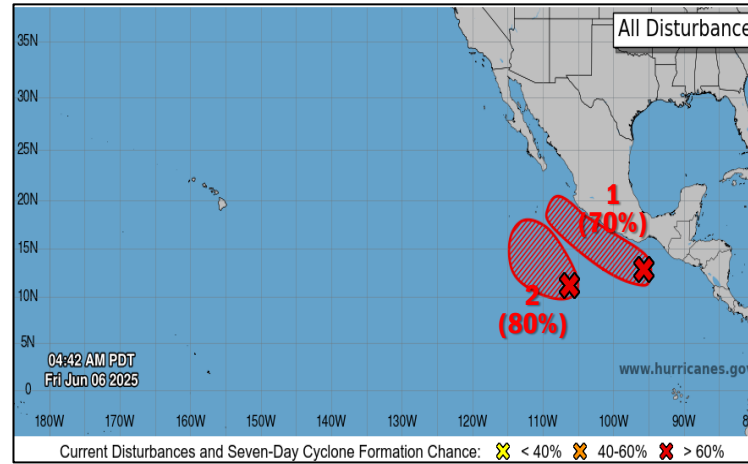
Tropical Outlook

Western Pacific



- No tropical cyclones threatening the U.S. territories

Central and Eastern Pacific



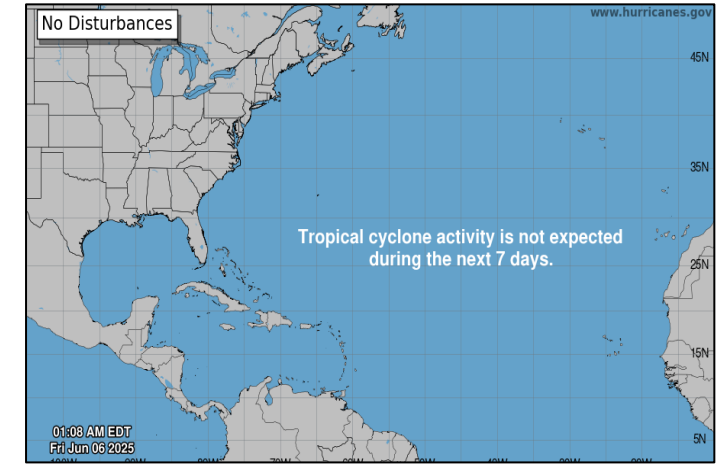
Disturbance 1: (as of 8:00 a.m. ET)

- Located several hundred miles S of southern Mexico
- Moving WNW at 10 mph
- A low-pressure system is likely to form in the next day or two; a tropical depression is likely to form over the weekend
- Formation chance:
 - 48-hour: **Med (50%)**
 - 7-day: **High (70%)**

Disturbance 2: (as of 8:00 a.m. ET)

- Located offshore of Southwestern Mexico
- A tropical depression could form over the weekend or early next week
- Formation chance:
 - 48-hour: **Medium (50%)**
 - 7-day: **High (80%)**

Atlantic



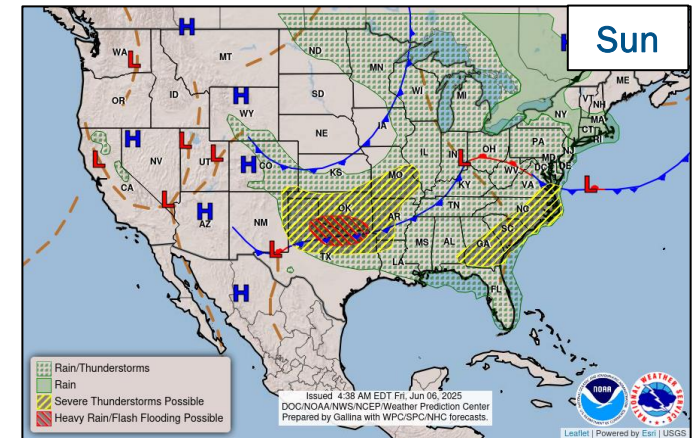
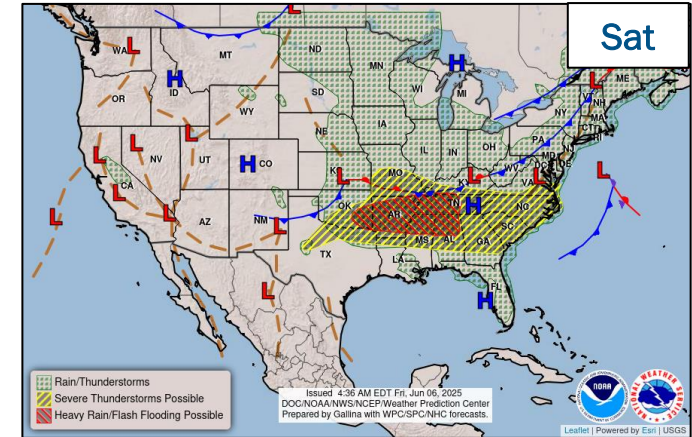
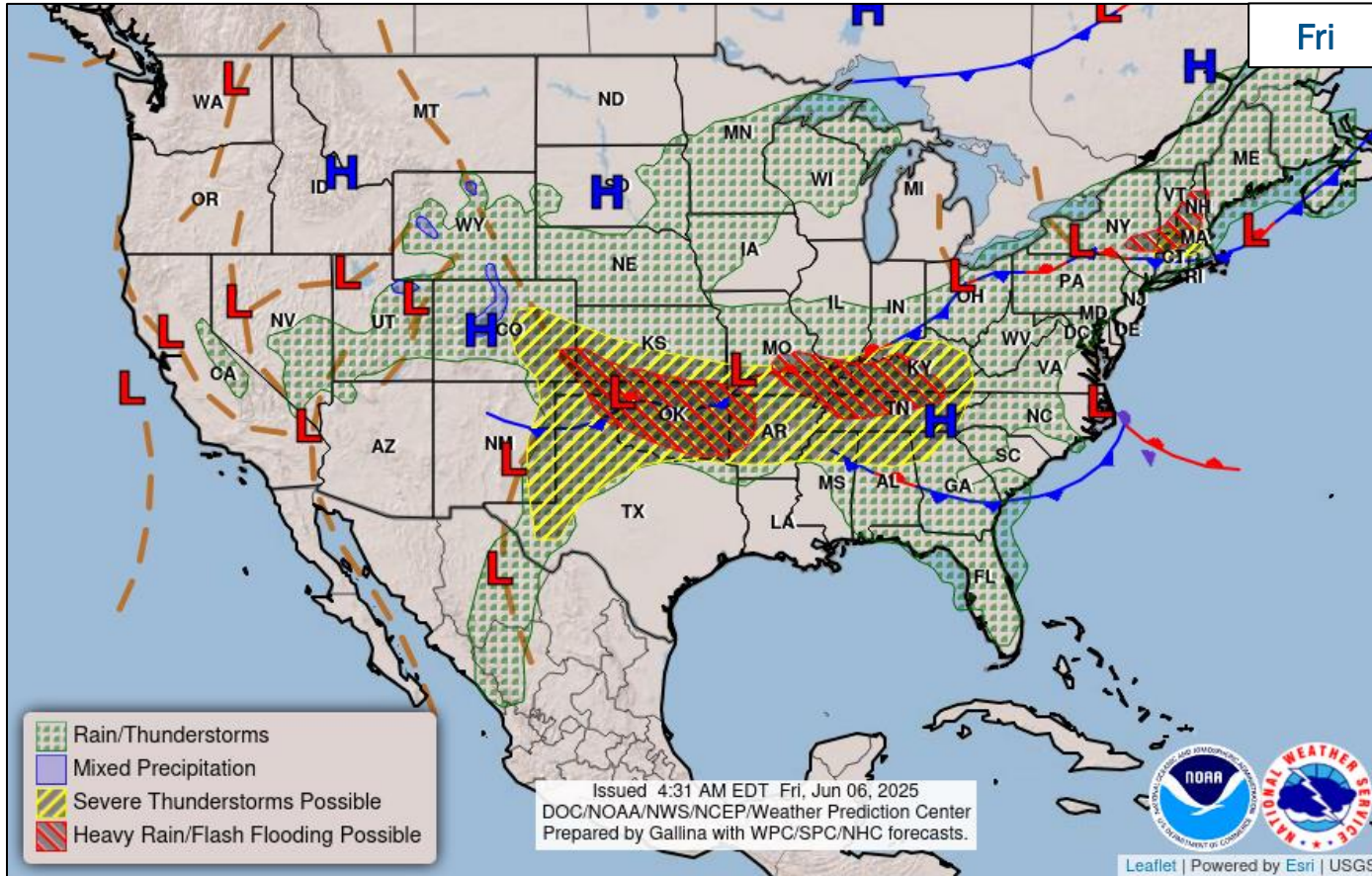
- No tropical cyclones are expected during the next 7 days



FEMA

National Watch Center

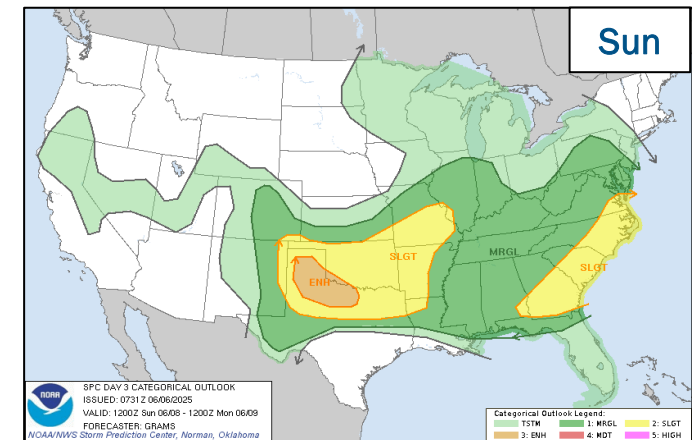
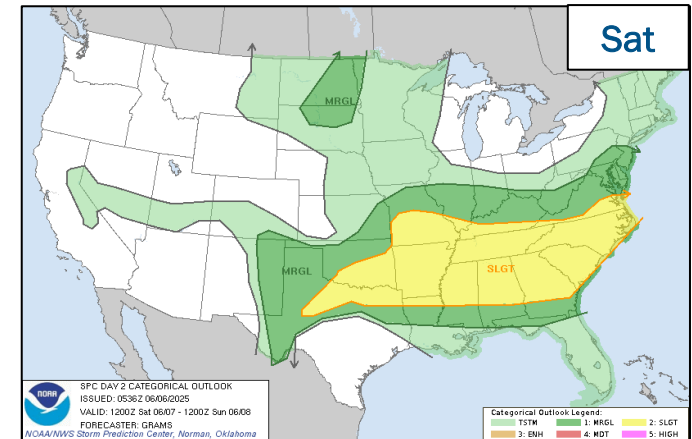
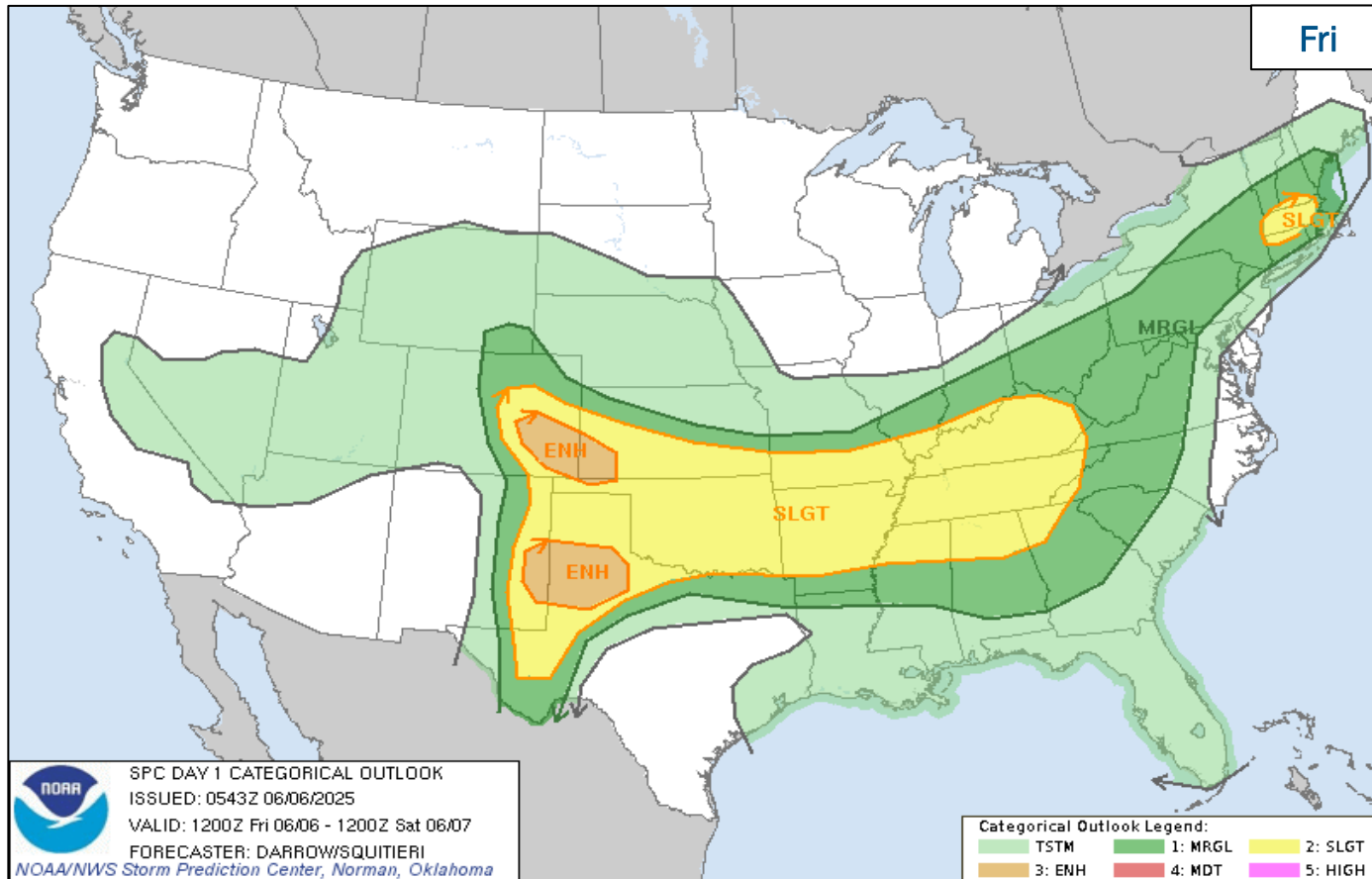
National Weather Forecast



FEMA

National Watch Center

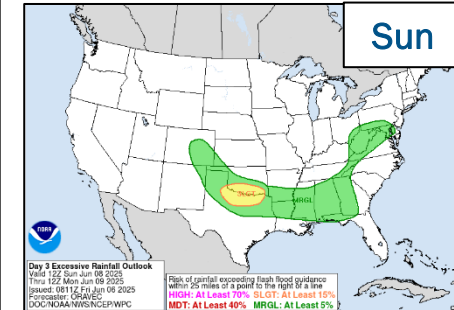
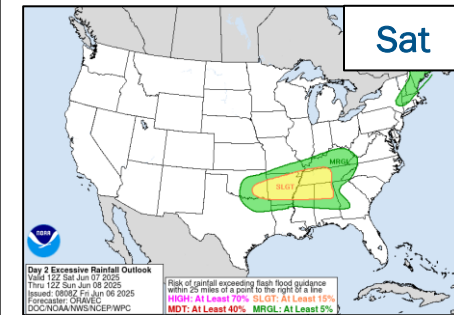
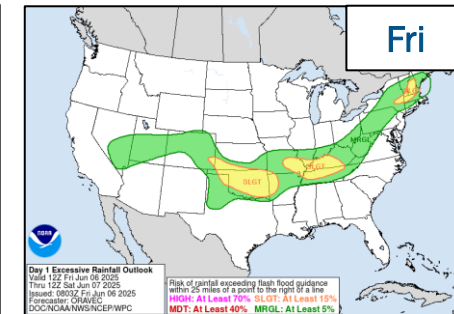
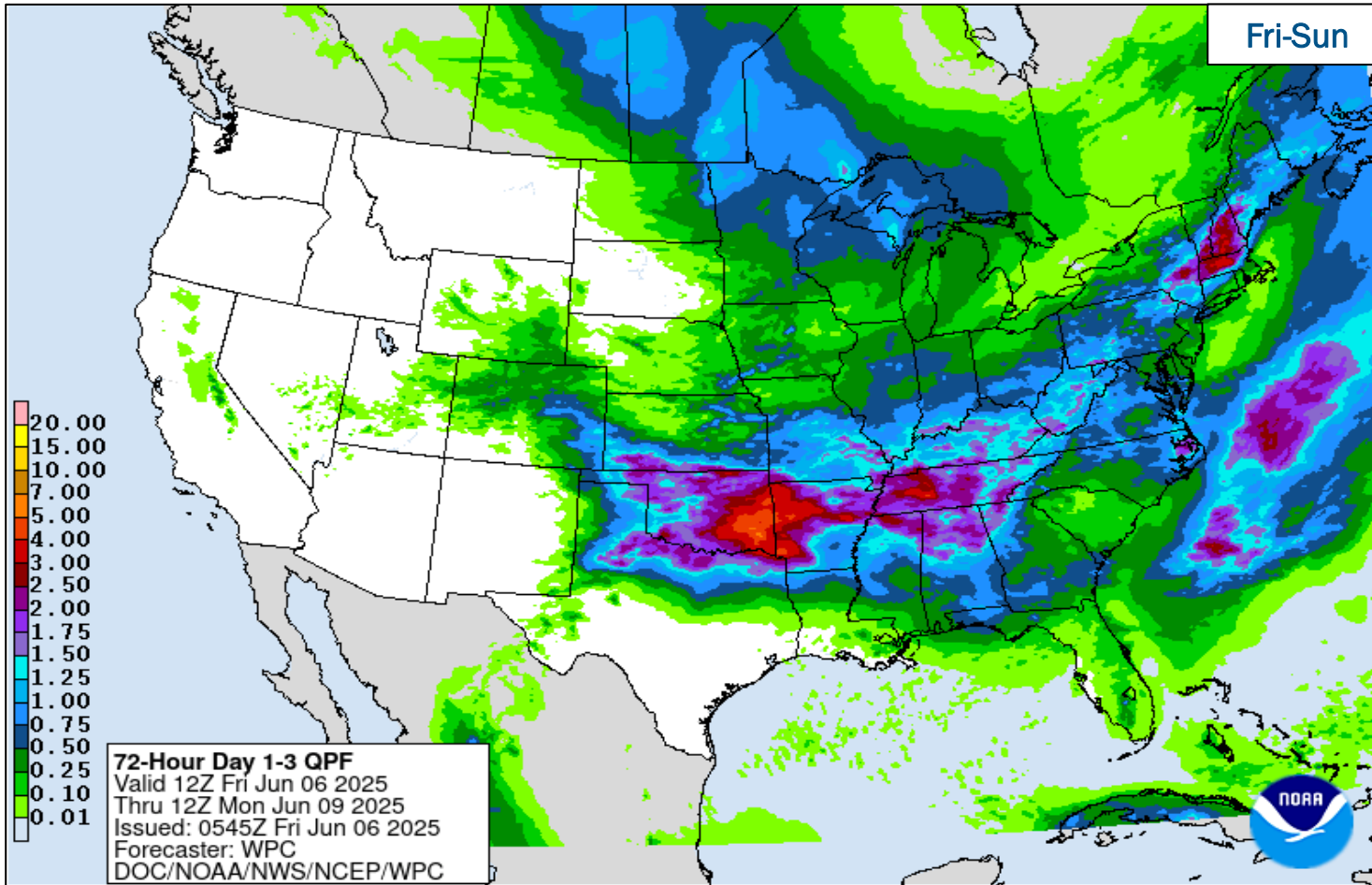
Severe Weather Outlook



FEMA

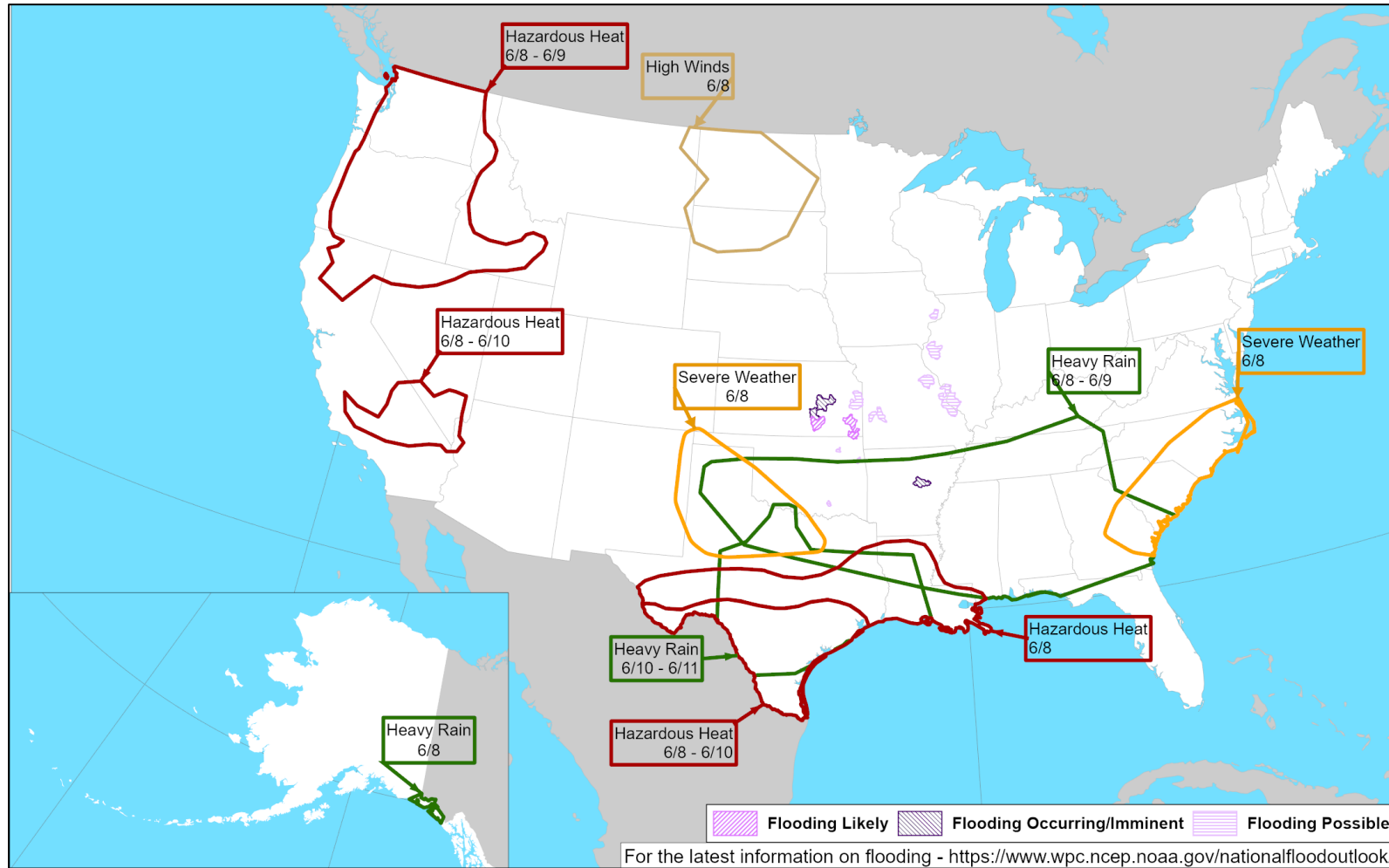
National Watch Center

Precipitation & Excessive Rainfall



FEMA

Hazards Outlook – Jun 8-12



FEMA

National Watch Center

FEMA Common Operating Picture

24 Joint Field Offices **81 + 8** Major Disasters **10** Direct Housing Missions **14** RSF-Supported Disasters **6** Joint Recovery Offices

Supporting Emergency Declarations

Friday
June 6, 2025
8:30 a.m. ET

FEMA HQ

NWC	NRCC
Monitoring	Steady State

FEMA REGIONS

Watch	RRCC
Monitoring I	Rostered
Monitoring II	Rostered
Monitoring III	Rostered
Monitoring IV	Rostered
Monitoring V	Rostered
Monitoring VI	Rostered
Monitoring VII	Rostered
Monitoring VIII	Rostered
Monitoring IX	Rostered
Monitoring X	Rostered

Notes:

NRCC/RWCs/RRCCs:
• *R2/R7 IMAT: Training (available for deployment)

State EOCs:
• AZ/HI/TX: Wildfires
• MO/NC/OK/KS: Severe Weather
• FL/KY/TN: Previous Incidents
• MD/WV: Flooding
• DC: U.S. Army Birthday

Volunteer Force	
Rostered 7,985	Deployed 4
Surge Capacity Force	
Rostered 8,492	Deployed 0

N-IMATs

2-5 Teams Available

Red	
White	
Blue	
Gold	
HS	

R-IMATs

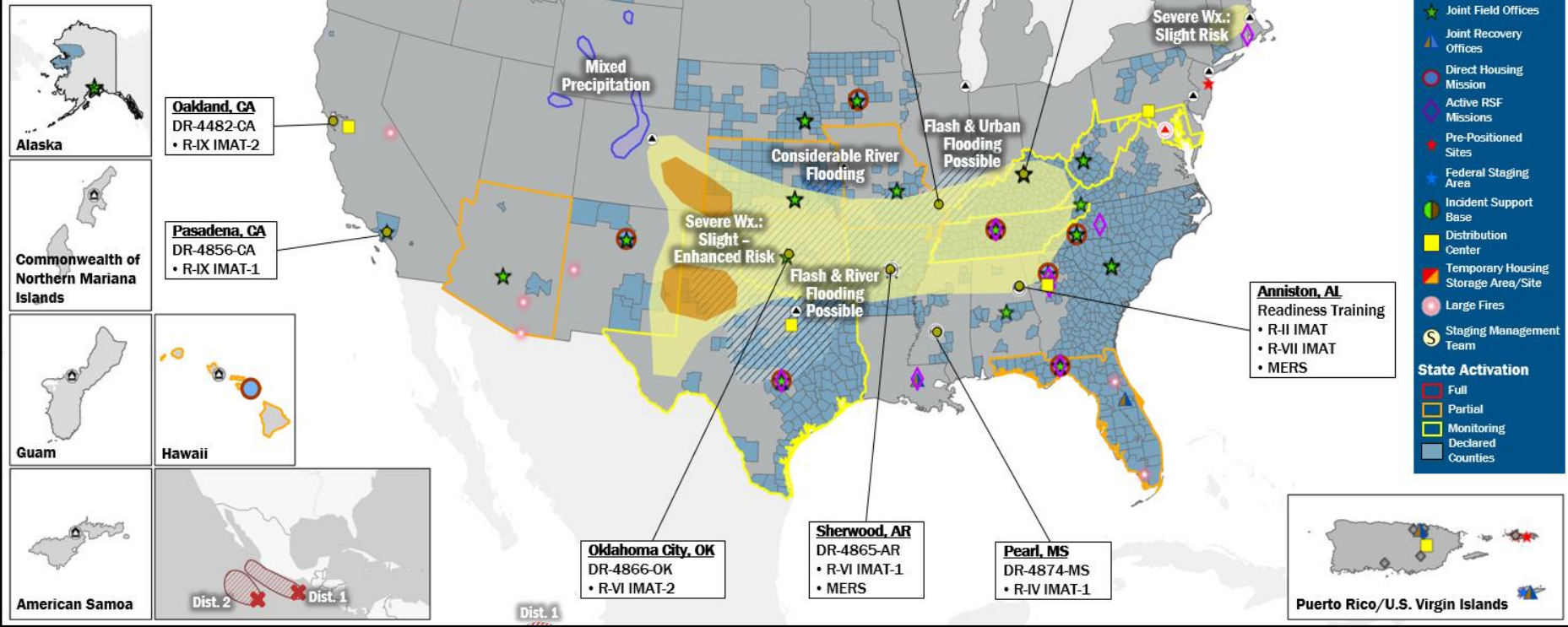
4-6 Teams Available

I	
II	*AL (Jun 1)
III	2
IV-1	MS (May 28)
IV-2	KY (Feb 16)
V	3
VI-1	AR (May 15)
VI-2	OK (May 27)
VII	1 / *AL (Jun 1)
VIII	Reconstituting
IX-1	CA (Jan 8)
IX-2	CA (Mar 6)
X	MO (May 28)

■ Fully Mission Capable (FMC)
■ Partially Mission Capable (PMC)
■ Not Mission Capable (NMC)
■ Deployed

REGIONAL BREAKDOWN

	JFO	DR	EM	JRO
I	2	6	0	0
II	0	0	0	2
III	2	8	1	0
IV	7	26	7	1
V	0	0	0	0
VI	4	10	0	3
VII	4	19	0	0
VIII	1	1	0	0
IX	2	5	0	0
X	2	6	0	0



IM Workforce

12,915 (-6) Assigned
4,981 (-3) Unavailable
6,178 (-34) Deployed

13% / 1,756 (+31) Available

IM Cadre Availability

20 Cadres ≤ 25% Availability

Alternative Dispute Resolution: 15% (5/33); Civil Rights: 9% (13/152); Disaster Field Training Operations: 18% (12/68); Disability Integration: 7% (2/28); Disaster Survivor Assistance: 15% (174/1,130); External Affairs: 8% (27/342); Environmental Planning and Historic Preservation: 7% (52/786); Field Leadership: 3% (4/142); Financial Management: 15% (30/204); Hazard Mitigation: 8% (77/973); Human Resources: 15% (24/165); Individual Assistance: 13% (320/2,495); Interagency Recovery Coordination: 18% (49/273); Information Technology: 12% (80/655); Logistics: 17% (274/1,606); Operations: 8% (29/374); Public Assistance: 10% (215/2,219); Planning: 4% (18/425); Safety: 5% (5/92); Security: 9% (10/116)

MERS

≥ 66%

33 Assigned
3 Unavailable
2 Deployed

28 Available

US&R

≥ 66%

28 Assigned
1 Unavailable
0 Deployed

27 Available

FCO

≤ 1 Type I

44 Assigned
0 Unavailable
40 (24 FCOR) Deployed

4 Available

Joint Preliminary Damage Assessments

Region	State / Location	Incident	IA	Number of Counties		Start - End
			PA	Requested	Complete	
III	MD	Severe Storms and Flooding May 13-14	IA	0	0	N/A
			PA	2	0	5/28 - TBD
VI	OK	Severe Storms and Flooding Apr 19 and continuing	IA	0	0	N/A
			PA	24	21	5/28 - TBD
VII	KS	Severe Thunderstorms, Straight-line Winds, Tornadoes, and Flooding May 18-19	IA	N/A	N/A	N/A
			PA	11	0	6/5 - TBD
	MO	Severe Storms and Flooding May 23-26	IA	N/A	N/A	N/A
			PA	5	0	6/10 - TBD
VIII	CTM*	Severe Storms and Flooding May 14-23	IA	0	0	N/A
			PA	1	0	6/9 - TBD

*Crow Tribe of Montana



FEMA

National Watch Center

Declaration Requests in Process – 10

State / Tribe / Territory – Incident Description	Type	IA	PA	HM	Requested
MI – Severe Winter Storm	EM		X		Apr 11
TN – Severe Storms, Straight-line Winds, Tornadoes, and Flooding	DR	X	X	X	Apr 17
WA – Severe Storms, Straight-line Winds, Flooding, Landslides and Mudslides (Appeal)	DR		X	X	May 7
MI – Severe Winter Storm	DR	X	X	X	May 16
MO – Severe Storms, Straight-line Winds, Tornadoes, and Flooding	EM		X		May 19
MO – Severe Storms, Straight-line Winds, Tornadoes, and Flooding	DR		X	X	May 19
OR – Severe Storms, Flooding , Landslides, Mudslides	DR	X	X	X	May 19
OR – Severe Storms and Flooding	DR	X		X	May 19
MO – Severe Storms, Straight-line Winds, Tornadoes, and Flooding	DR	X		X	May 25
IN – Severe Storms, Straight-line Winds, Tornadoes, and Flooding	DR	X	X	X	May 28



FEMA



FEMA

Helping people before, during, and after disasters.



Scan to subscribe to this briefing.