

FEMA National Watch Center

# Daily Operations Briefing

Tuesday, June 6, 2023

8:30 a.m. ET



**FEMA**

# National Current Ops / Monitoring

---

## New Significant Incidents / Ongoing Ops

- Super Typhoon Mawar – Guam

## Hazard Monitoring

- Critical fire weather – Mid-Atlantic and Southwest
- Heavy rain and flash flooding – Southern/Central Rockies to Southern/Central Plains; Northern Plains
- Atlantic:
  - Disturbance 1: 48-hours Low (10%) / 7-days Low (10%)

---

## Disaster Declaration Activity

- Major Declaration Request – North Dakota
- Major Declaration Request – South Dakota

## Event Monitoring

- No significant events



**FEMA**

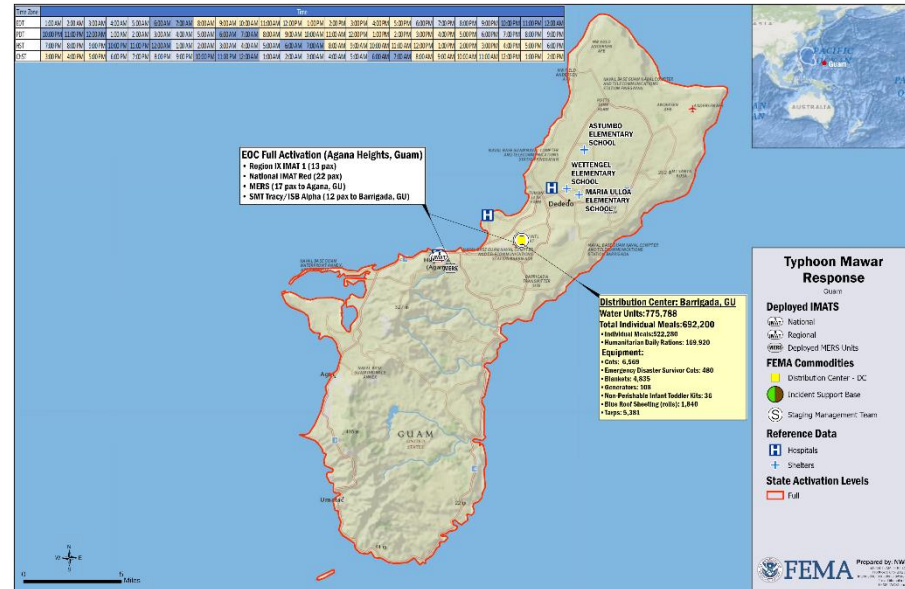
# Super Typhoon Mawar – Guam



**Situation:** Locally executed, state managed, and federally supported recovery operations continue within the areas impacted by Super Typhoon Mawar.

**Lifelines:** (SLB as of 6:00 a.m. ET, June 6)

- Food, Water, Shelter:
  - 3 (-1) shelters open with 738 (+8) occupants; 1 shelter open at Andersen AFB with 39 occupants
  - 68% (+10) of wells operational; 3 of 8 drinking water systems operational, 5 partially operational
  - 100% of wastewater systems operational; 6 of 9 are on back-up generators
- Health and Medical:
  - Medical facilities operational; continuing to restore full operational capabilities
- Energy:
  - Power restored to 56% (+3) of system load (customer demand); 41% of customers restored; 96% of substations; 89% (+1) of feeders/circuits restored
- Communications:
  - 53% of cell sites operational



**Territory/Local Response:**

- GU EOC at Full Activation
- Governor declared a State of Emergency addressing water shortages due to Mawar

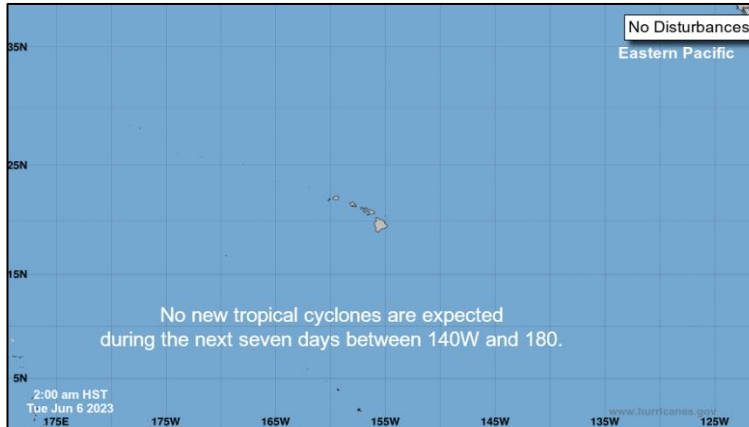
**FEMA/Federal Response:** (SLB as of 6:00 a.m. ET, June 5)

- Region IX: IMAT-1 deployed to GU and CNMI with select ESFs 1, USCG, DCE, and USACE
- FEMA HQ:
  - FEMA-3594-EM-GU approved May 22; FEMA-4715-DR-GU approved May 25; Amendment No. 1 to FEMA-4715-DR-GU adds Individual Assistance
  - National IMAT Red deployed to GU
  - Logistics: SMT Tracy/ISB Alpha deployed to GU
  - MERS: 17 personnel and communications equipment deployed to GU
  - NRCC Resource Support Section activated 24/7



# Tropical Outlook – Seven Day

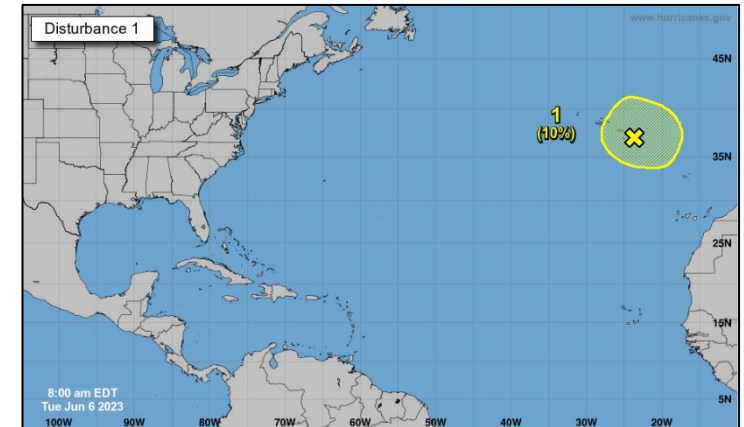
## Central Pacific



## Eastern Pacific



## Atlantic



- No new tropical cyclones are expected during the next seven days

- No new tropical cyclones are expected during the next seven days

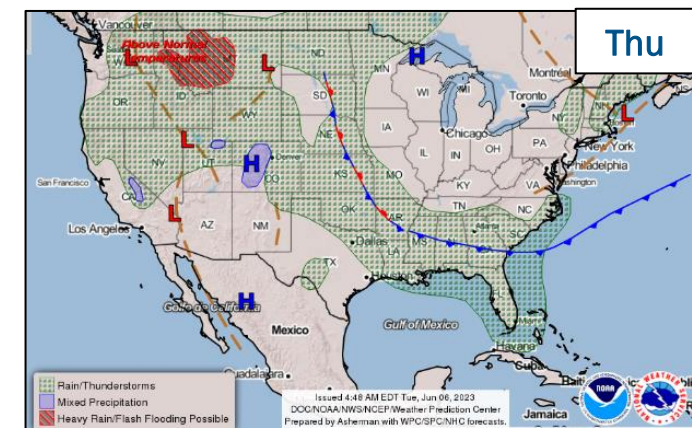
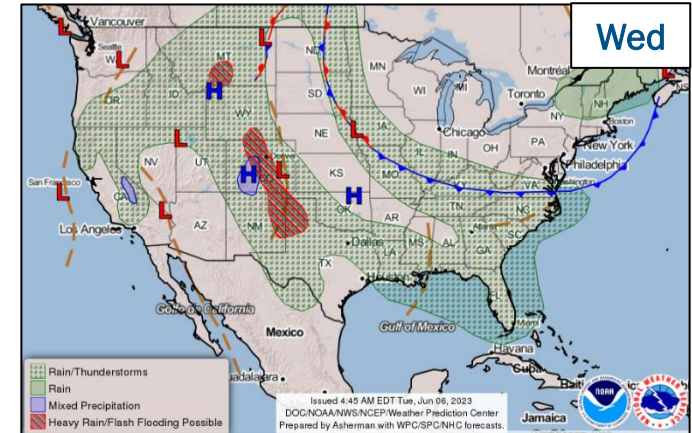
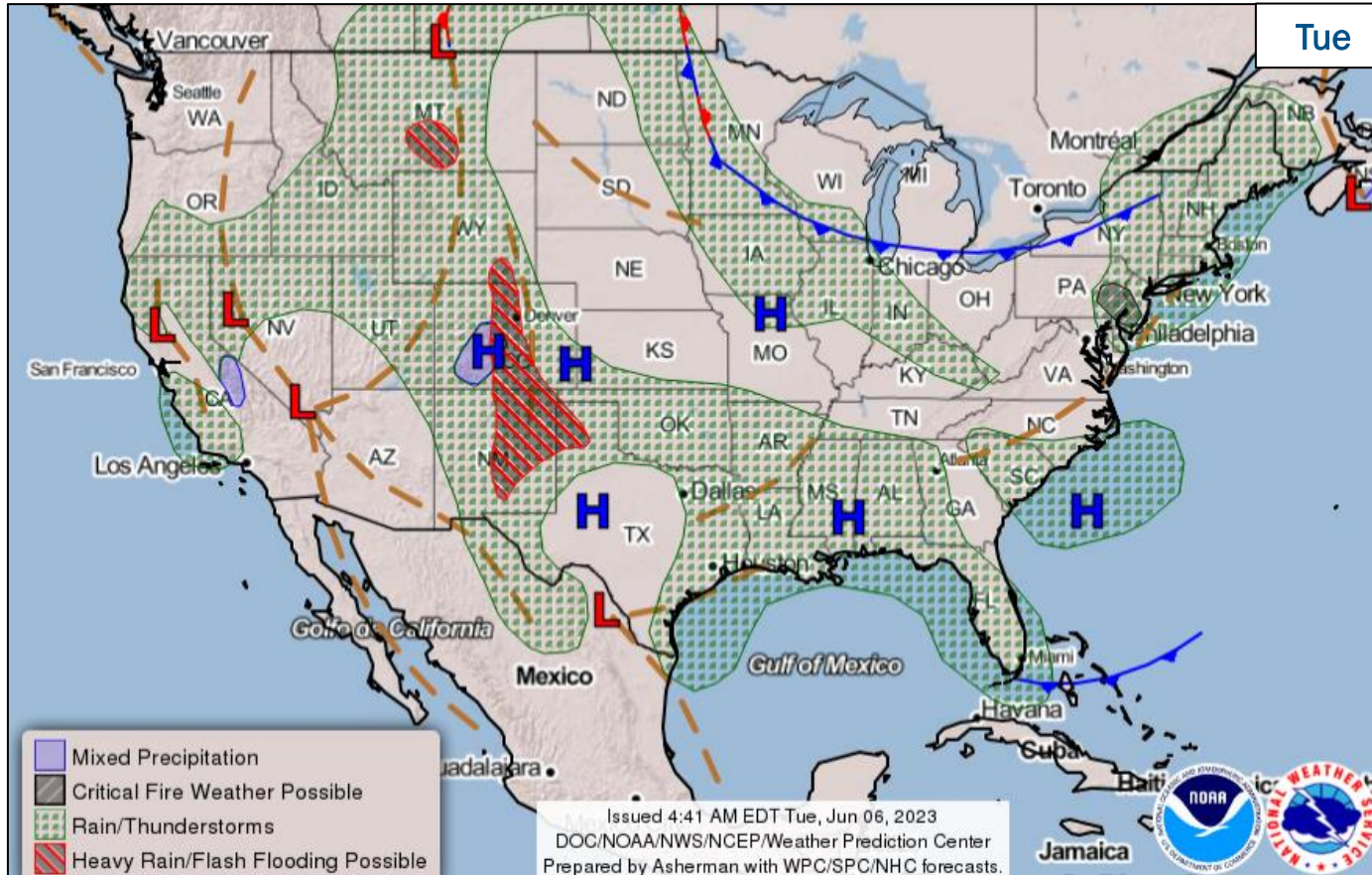
### Disturbance 1 (as of 8:00 a.m. ET)

- Located between the Azores and Canary Islands
- Could acquire some subtropical characteristics during the next day
- Formation chance through 48 hrs – Low (10%); 7 days – Low (10%)



FEMA

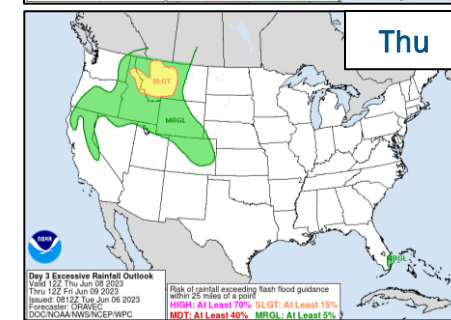
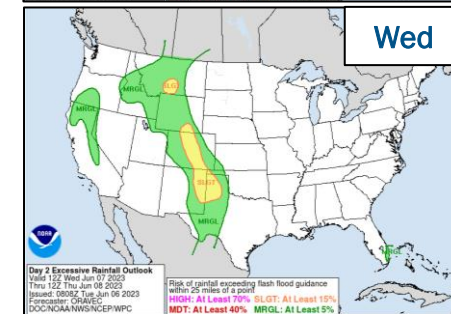
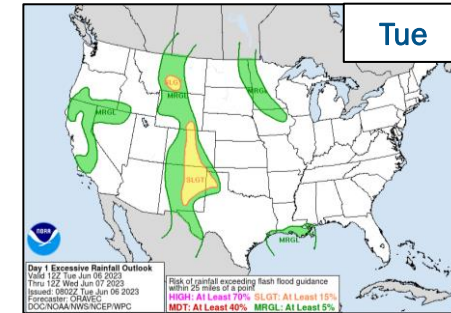
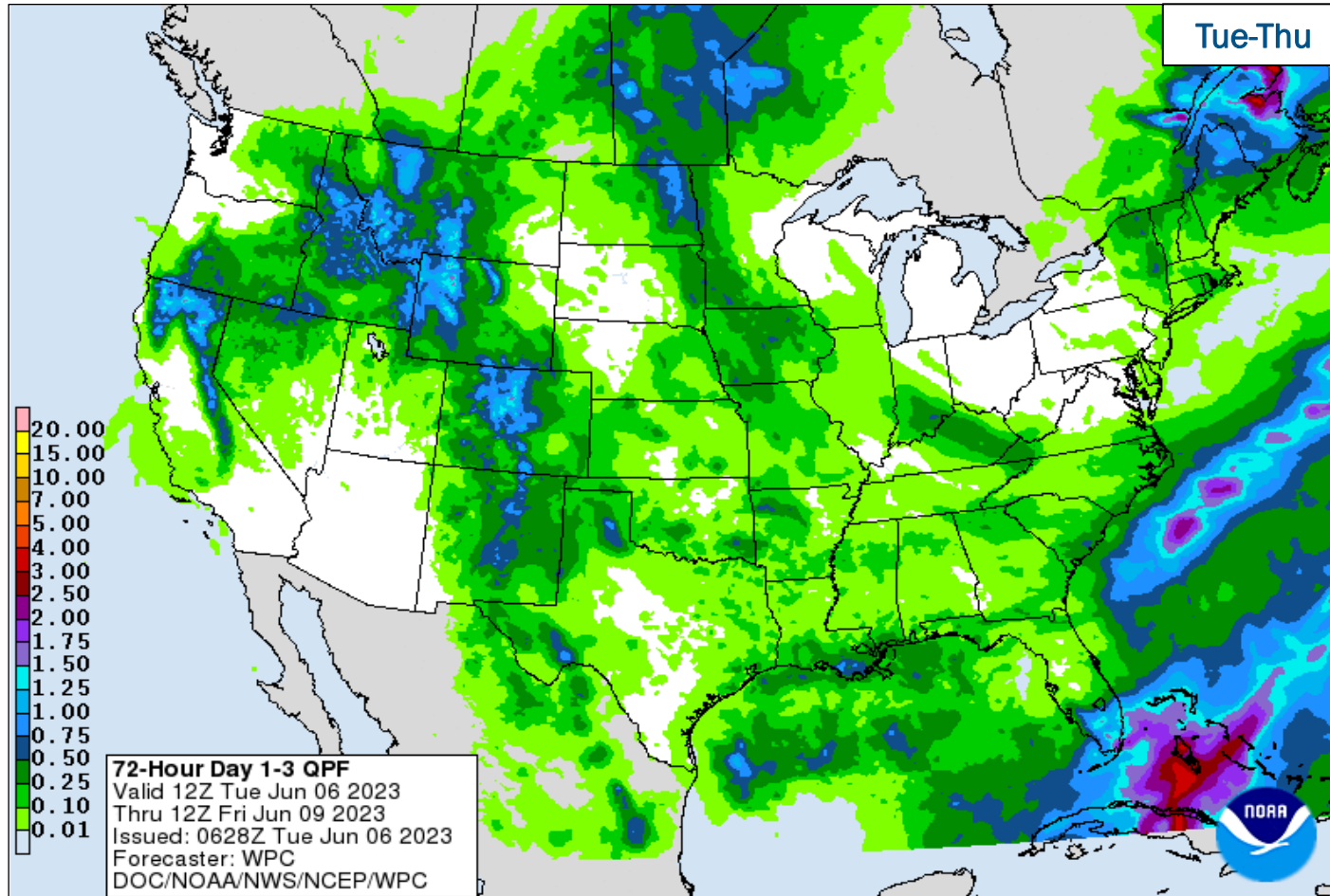
# National Weather Forecast



FEMA

National Watch Center

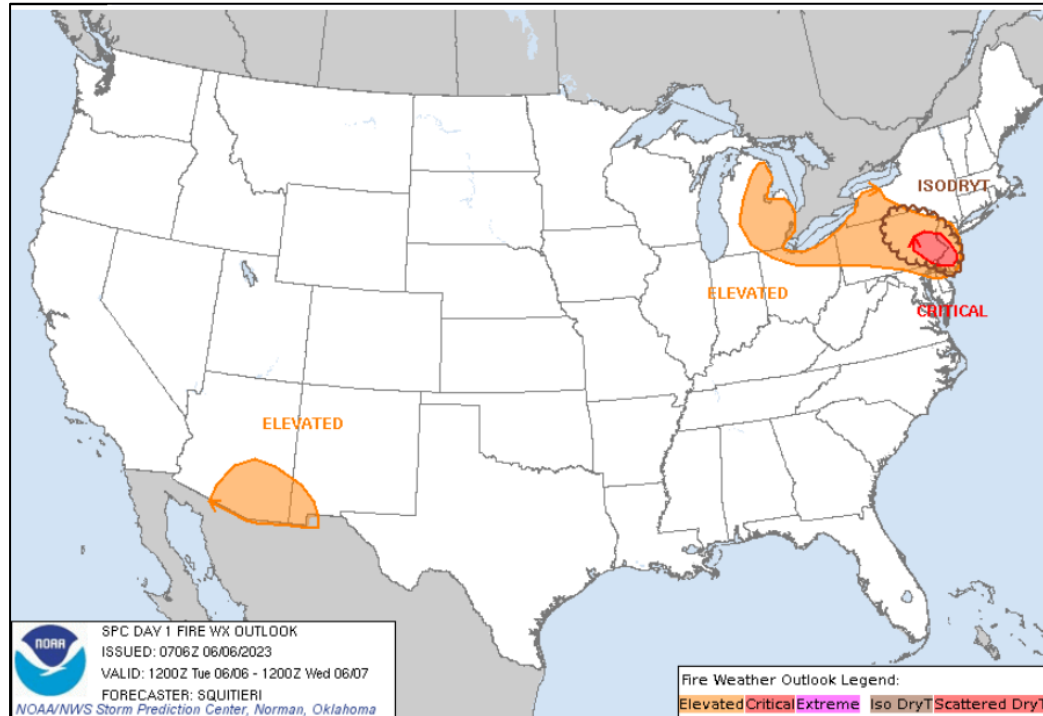
# Precipitation & Excessive Rainfall



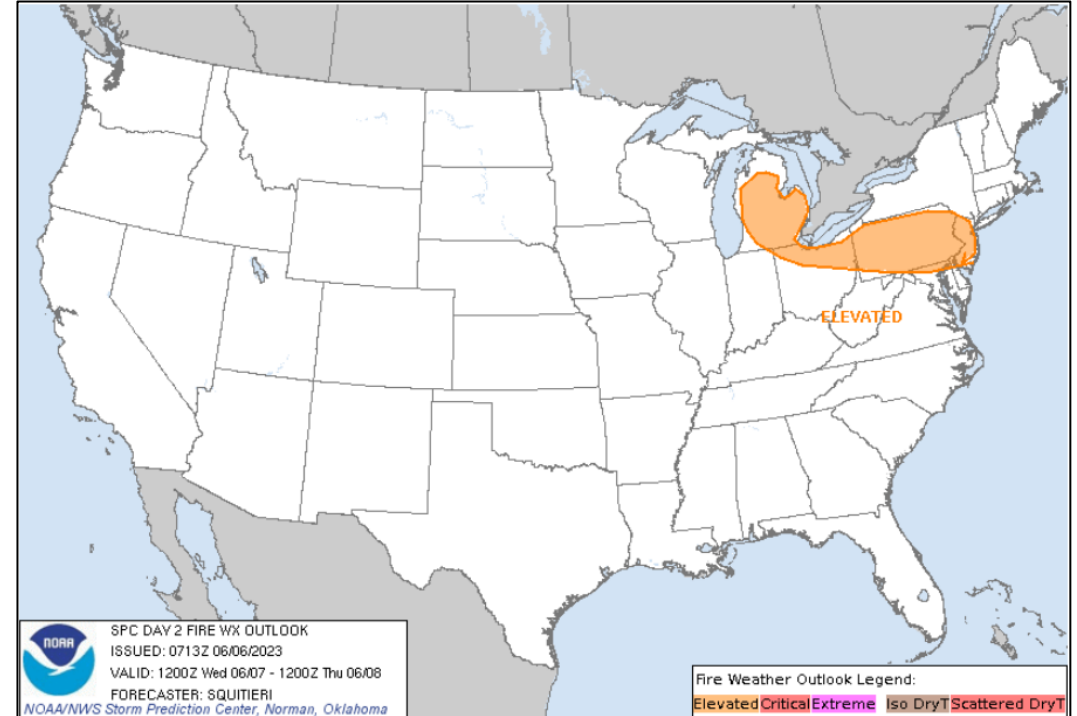
FEMA

National Watch Center

# Fire Weather Outlook



Today



Tomorrow



FEMA

National Watch Center

# FEMA Common Operating Picture

**17** + **7** Supporting  
 Joint Field Offices Virtual Joint Field Offices

**63** + **4**  
 Major Disasters Emergency Declarations

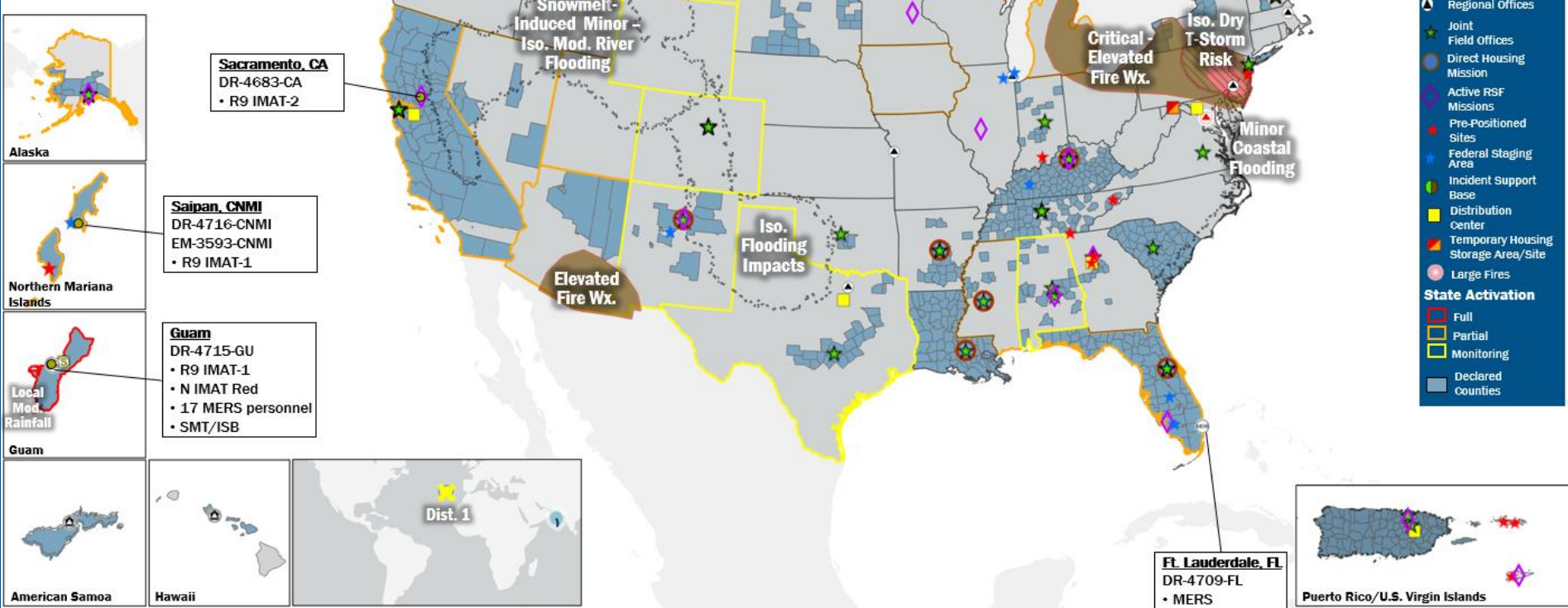
**9** **12**  
 Direct Housing Missions RSF-Supported Disasters

Tuesday  
 June 6, 2023  
 8:30 a.m. ET

| FEMA HQ  |   |
|--|---|
| NWC  | NRCC  |
| Monitoring                                     | Monitoring  |
| FEMA REGIONS                                   |   |
| Watch  | RRCC  |
| Monitoring                                     | I Rostered  |
| Monitoring                                     | II Rostered   |
| Monitoring                                     | III Rostered  |
| Monitoring                                     | IV Rostered   |
| Monitoring                                     | V Rostered  |
| Monitoring                                     | VI Rostered   |
| Enhanced                                       | VIII Rostered   |
| Monitoring                                     | IX Rostered   |
| Monitoring                                     | X Rostered  |
| Notes:   |   |
| RWC/RRCC:<br>• RVIII RWC: Flooding (Day Shift) | State EOCs:<br>• AL/MS: Severe Weather<br>• FL: TC Ian<br>• AK/CA/IA/MT/NV/UT: Flooding<br>• TX/UT: Ongoing Operations<br>• NM: Fire Weather<br>• CO: Avian Influenza, Public Health Support, and Suncor Refinery<br>• AZ/CO: SW Border Coordination<br>• WY: Winter Weather Impacts<br>• CA: COVID Support<br>• GU: Typhoon Mawar<br>• MI: Wildfires |
| Surge Capacity Force                           |   |
| Rostered<br>7,255                              | Deployed<br>0   |

| N-IMATs             |                   |
|---------------------|-------------------|
| 2-4 Teams Available |                   |
| Red                 | GU                |
| White               |                   |
| Blue                |                   |
| Gold                |                   |
| R-IMATs             |                   |
| ≥ 7 Teams Available |                   |
| I                   | 1                 |
| II                  | Training          |
| III                 | 3                 |
| IV-1                |                   |
| IV-2                |                   |
| V                   | Reconstituting    |
| VI-1                |                   |
| VI-2                | Reconstituting    |
| VII                 | Training/Exercise |
| VIII                | Training/Exercise |
| IX-1                | Guam/CNMI         |
| IX-2                | CA                |
| X                   | 2                 |

| REGIONAL BREAKDOWN |          |    |    |
|--------------------|----------|----|----|
|                    | JFO/VJFO | DR | EM |
| I                  | 2/0      | 6  | 0  |
| II                 | 1/2      | 3  | 1  |
| III                | 1/0      | 1  | 0  |
| IV                 | 7/1      | 16 | 1  |
| V                  | 1/0      | 1  | 0  |
| VI                 | 4/1      | 6  | 0  |
| VII                | 0/0      | 0  | 0  |
| VIII               | 0/1      | 5  | 0  |
| IX                 | 0/1      | 16 | 2  |
| X                  | 1/1      | 9  | 0  |



**Legend**

- FEMA HQ
- Regional Offices
- Joint Field Offices
- Direct Housing Mission
- Active RSF Missions
- Pre-Positioned Sites
- Federal Staging Area
- Incident Support Base
- Distribution Center
- Temporary Housing Storage Area/Site
- Large Fires

**State Activation**

- Full
- Partial
- Monitoring
- Declared Counties

## IM Workforce

13,457 (+6) Assigned  
 4,446 (+25) Unavailable  
 5,600 (-42) Deployed

---

25% / 3,411 (+23) Available

## IM Cadre Availability ≤ 25% Availability

Civil Rights: 20% (28/141); Disaster Field Training Operations: 24% (22/93); Disability Integration: 4% (2/57); External Affairs: 22% (109/496); Environmental Planning and Historic Preservation: 15% (123/814); Field Leadership: 10% (14/136); Hazard Mitigation: 13% (159/1,230); Human Resources: 14% (23/161); Interagency Recovery Coordination: 16% (46/295); Logistics: 21% (314/1,492); Office of Chief Counsel: 17% (15/87); Operations: 15% (53/349); Public Assistance: 7% (155/2,191); Planning: 11% (51/456); Safety: 12% (9/77); Security: 13% (19/142)

## MERS ≥ 66%

36 Assigned  
 0 Unavailable  
 3 Deployed

---

33 Available

## US&R ≥ 66%

28 Assigned  
 2 Unavailable  
 0 Deployed

---

26 Available

## FCO ≤ 1 Type I

4 Assigned  
 5 (-1) Unavailable  
 35 (-1) (26 FCOR) Deployed

---

6 (+1) Available



# Joint Preliminary Damage Assessments

| Region | State / Location | Incident                          | IA | Number of Counties |          | Start – End |
|--------|------------------|-----------------------------------|----|--------------------|----------|-------------|
|        |                  |                                   | PA | Requested          | Complete |             |
| I      | ME               | Flooding<br>Apr 30 – May 1        | IA | 0                  | 0        | N/A         |
|        |                  |                                   | PA | 9                  | 0        | 5/30 – TBD  |
|        | NH               | Flooding<br>Apr 30 – May 1        | IA | 0                  | 0        | N/A         |
|        |                  |                                   | PA | 10                 | 0        | 5/24 – TBD  |
| V      | MI               | Flooding<br>Apr 10                | IA | 0                  | 0        | N/A         |
|        |                  |                                   | PA | 8                  | 0        | 5/22 – TBD  |
|        | MN               | Flooding<br>Apr 11-30             | IA | 0                  | 0        | N/A         |
|        |                  |                                   | PA | 33                 | 19       | 5/15 – TBD  |
|        |                  |                                   | IA | 0                  | 0        | N/A         |
|        |                  |                                   | PA | 1                  | 0        | 5/15 – TBD  |
| VIII   | MT               | Spring Flooding<br>Apr 10 – May 6 | IA | 0                  | 0        | N/A         |
|        |                  |                                   | PA | 10                 | 1        | 5/30 – TBD  |



**FEMA**

# Declaration Request – North Dakota

**Declaration Type:** Major Disaster Declaration – North Dakota

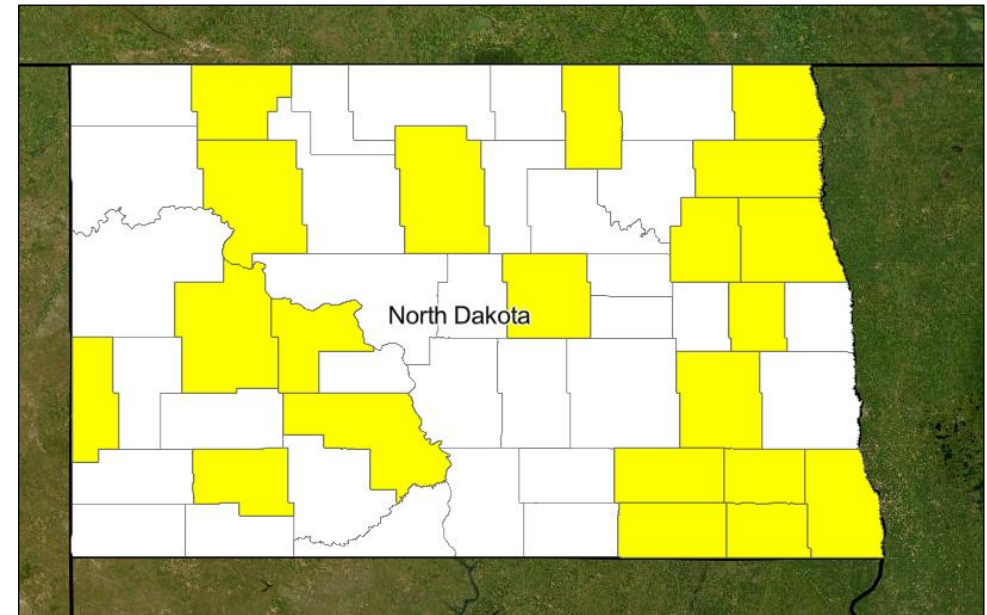
**Requested:** Jun 2

**Incident:** Flooding

**Incident Period:** Apr 10 – May 6, 2023

**Requested:**

- **PA:** 21 counties
- **Hazard Mitigation:** Statewide



■ PA



**FEMA**

# Declaration Request – South Dakota

**Declaration Type:** Major Disaster Declaration – South Dakota

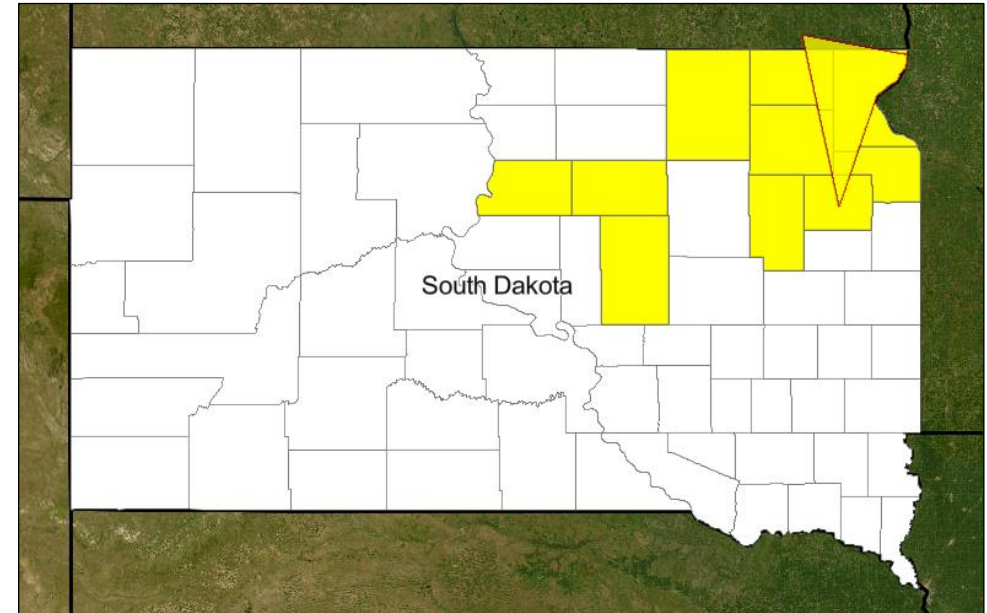
**Requested:** Jun 2

**Incident:** Flooding

**Incident Period:** Apr 9 – May 5, 2023

**Requested:**

- **PA:** 10 counties & the Sisseton-Wahpeton Oyate of the Lake Traverse Reservation
- **Hazard Mitigation:** Statewide



■ PA



**FEMA**

# Declaration Requests in Process – 4

| State / Tribe / Territory – Incident Description                 | Type | IA | PA | HM | Requested |
|--|------|----|----|----|-----------|
| NH – Severe Winter Storm and Snowstorm                           | DR   |    | X  | X  | May 12    |
| GA – Severe Storms, Straight-line Winds, Tornadoes, and Flooding | DR   | X  | X  | X  | May 26    |
| ND – Flooding  | DR   |    | X  | X  | Jun 2     |
| SD – Flooding  | DR   |    | X  | X  | Jun 2     |



**FEMA**



# FEMA

Helping people before, during, and after disasters.



*Scan to subscribe to this briefing.*