

FEMA National Watch Center

Daily Operations Briefing

Sunday, June 5, 2022

8:30 a.m. ET



FEMA

National Current Ops / Monitoring

New Significant Incidents / Ongoing Ops

- Wildfires
- Southwest Border Coordination Support – Washington, DC
- COVID-19

Hazard Monitoring

- Tropical Activity:
 - Atlantic
 - Tropical Storm Alex
- Enhanced to Slight Risk of Severe Thunderstorms – Central Plains to Southern Plains
- Heavy Rain/Flash Flooding Possible – Central Plains

Disaster Declaration Activity

- No new declaration activity

Event Monitoring

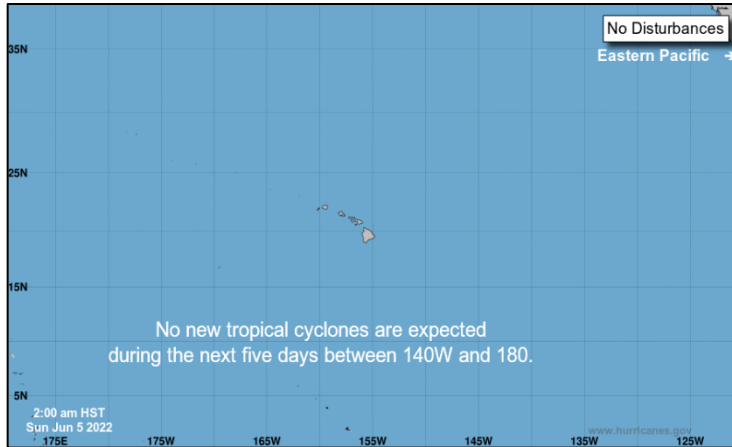
- No significant events



FEMA

Tropical Outlook – Five Day

Central Pacific



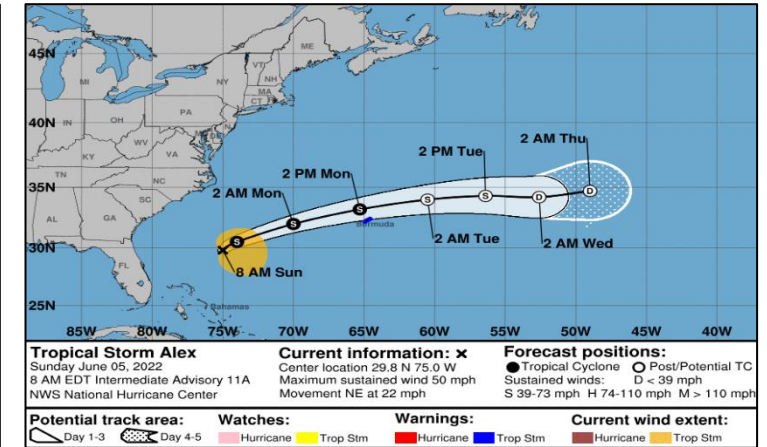
- No new tropical cyclones expected during the next five days

Eastern Pacific



- No new tropical cyclones expected during the next five days

Atlantic



Tropical Storm Alex (Advisory 11A, as of 8:00 a.m. ET)

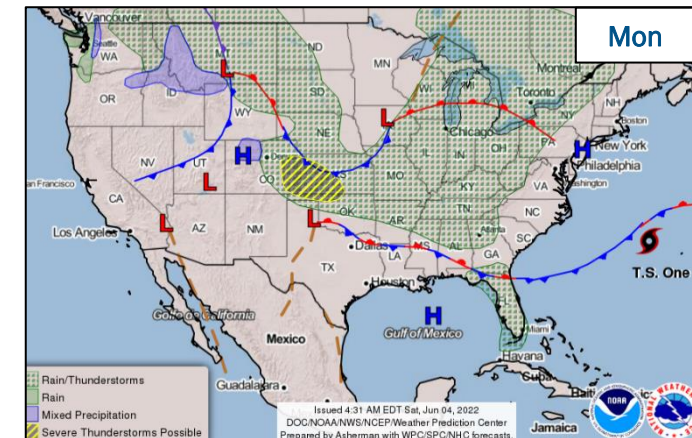
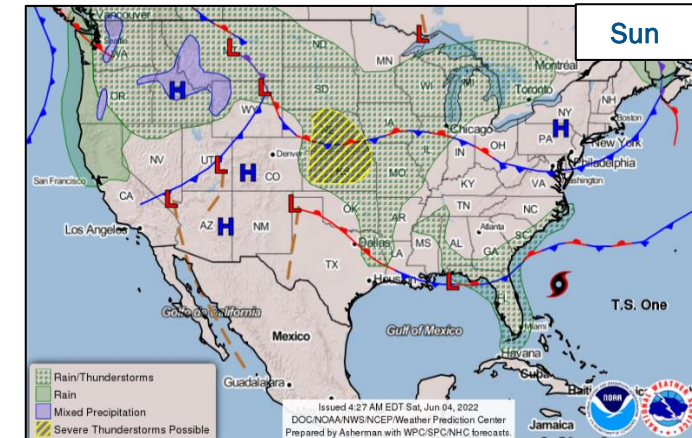
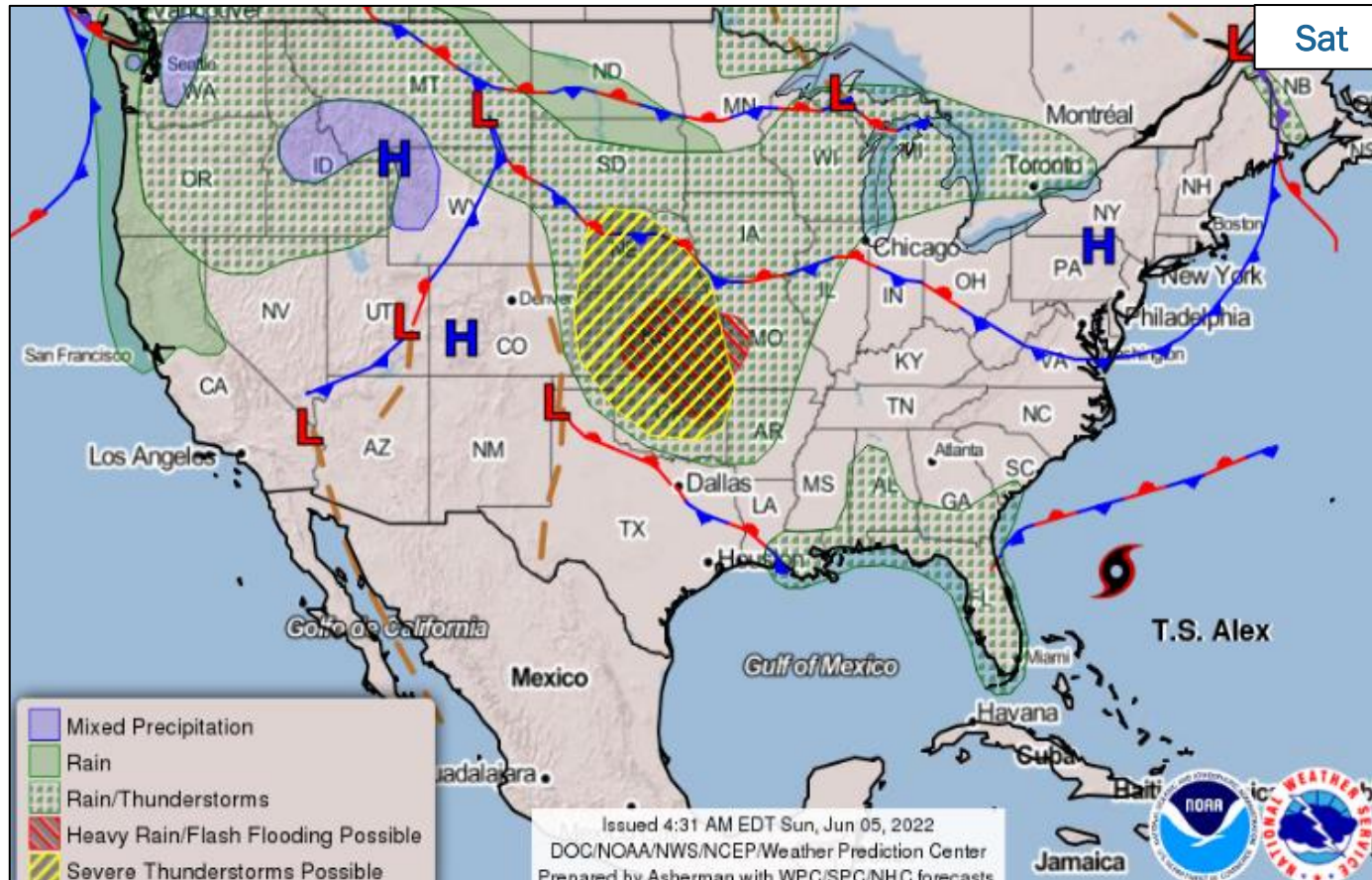
- 635 miles WSW of Bermuda
- Maximum sustained winds 50 mph
- Moving NE at 22 mph
- No longer a threat to the U.S. or territories
- Tropical-storm-force winds extend outward up to 205 miles



FEMA

National Watch Center

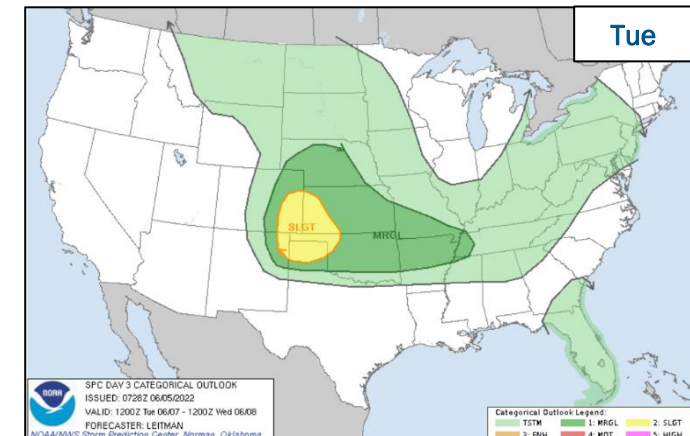
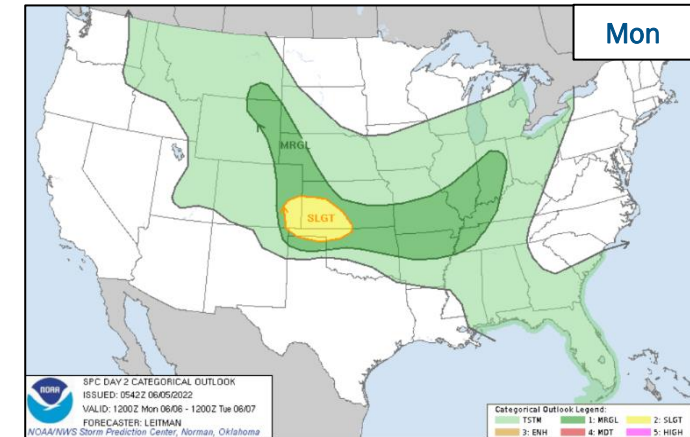
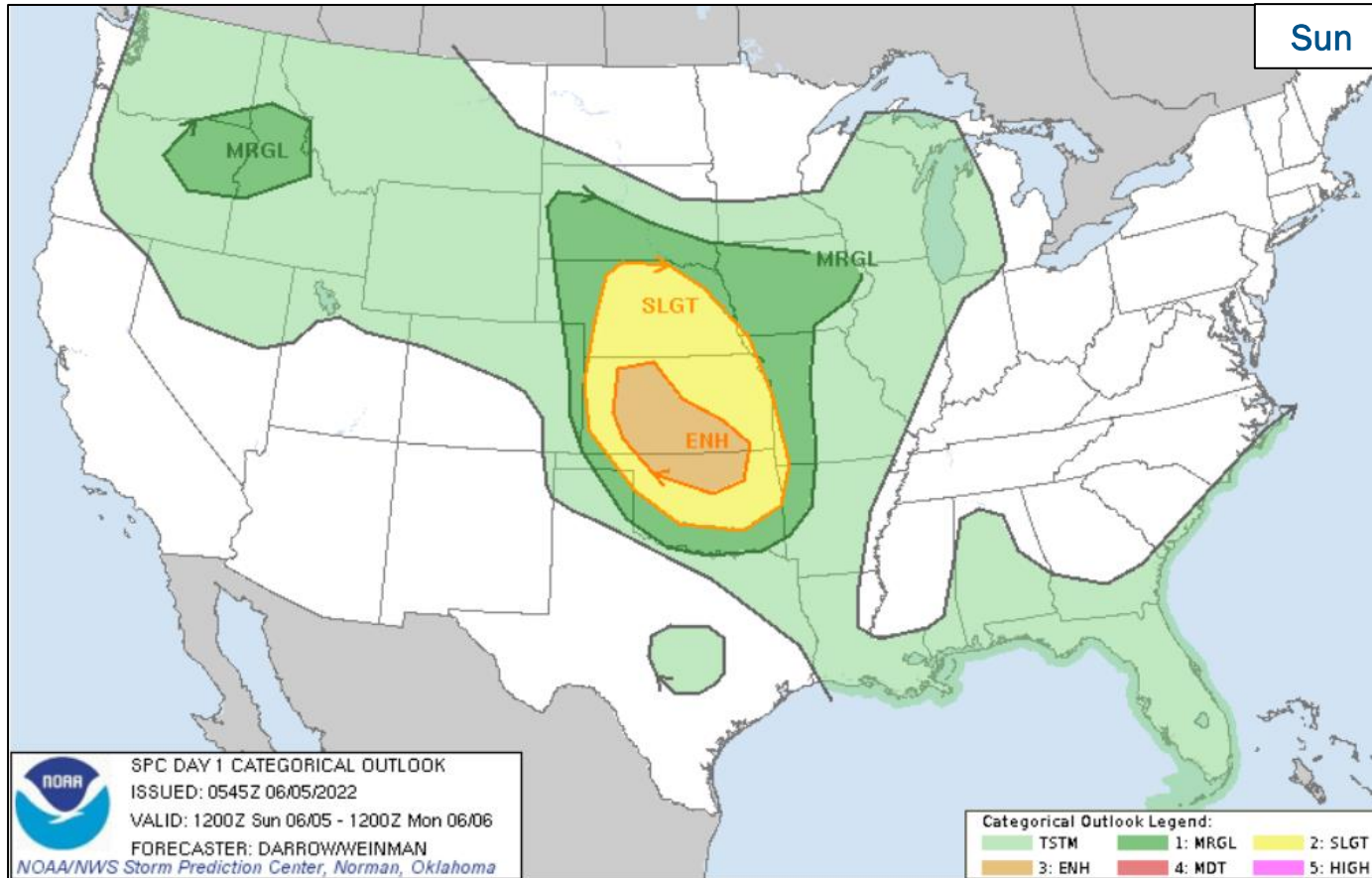
National Weather Forecast



FEMA

National Watch Center

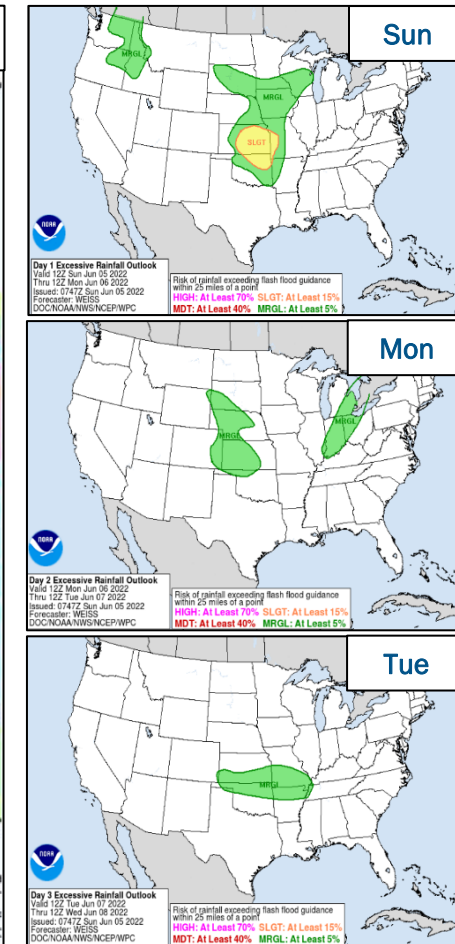
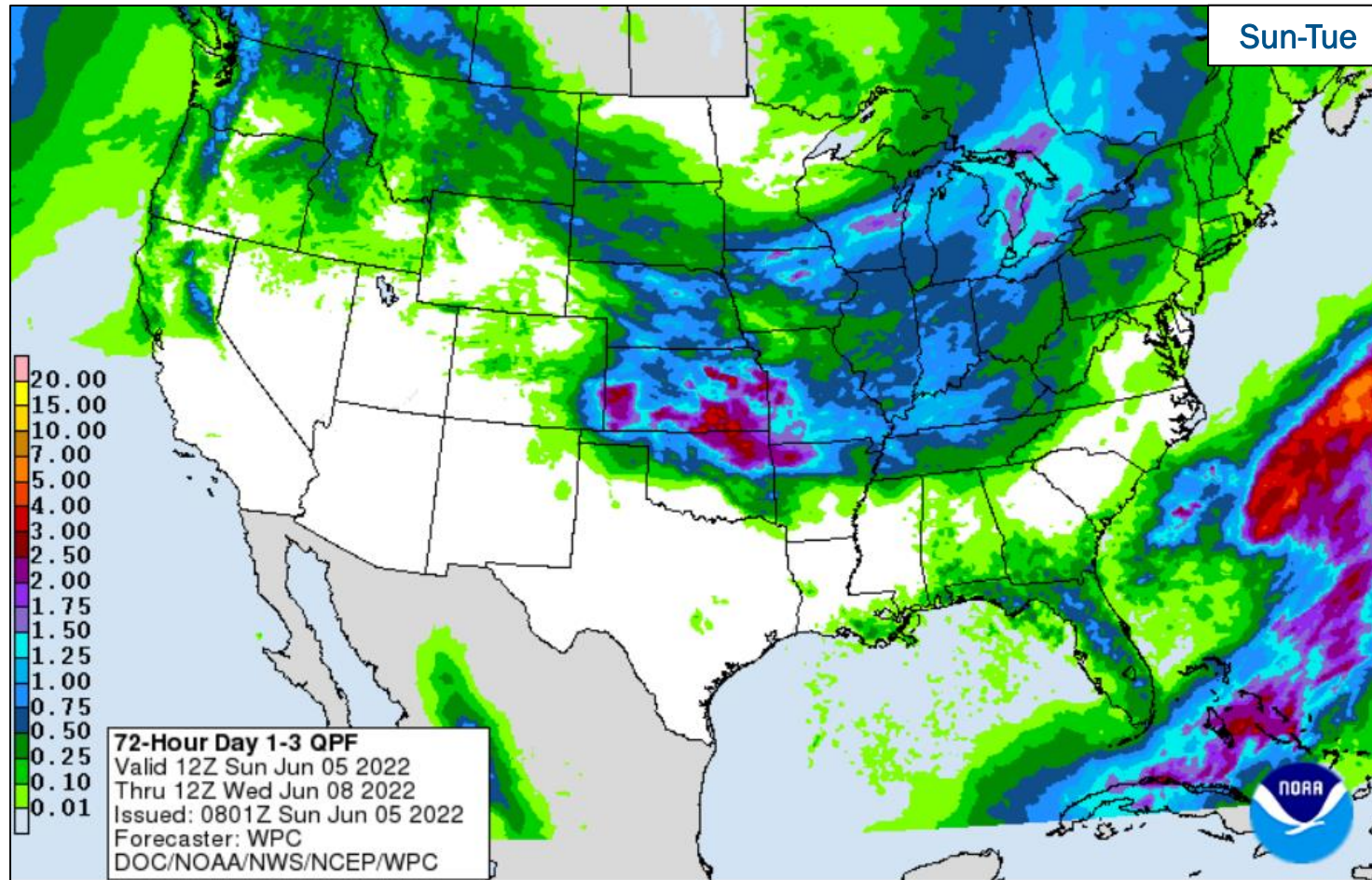
Severe Weather Outlook



FEMA

National Watch Center

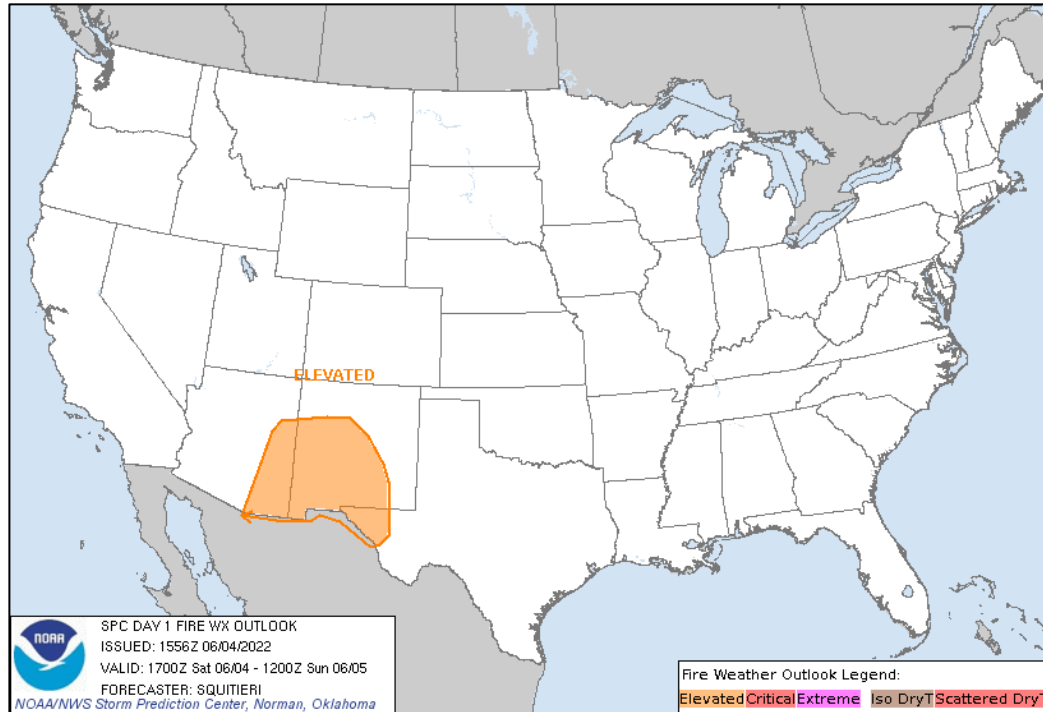
Precipitation & Excessive Rainfall



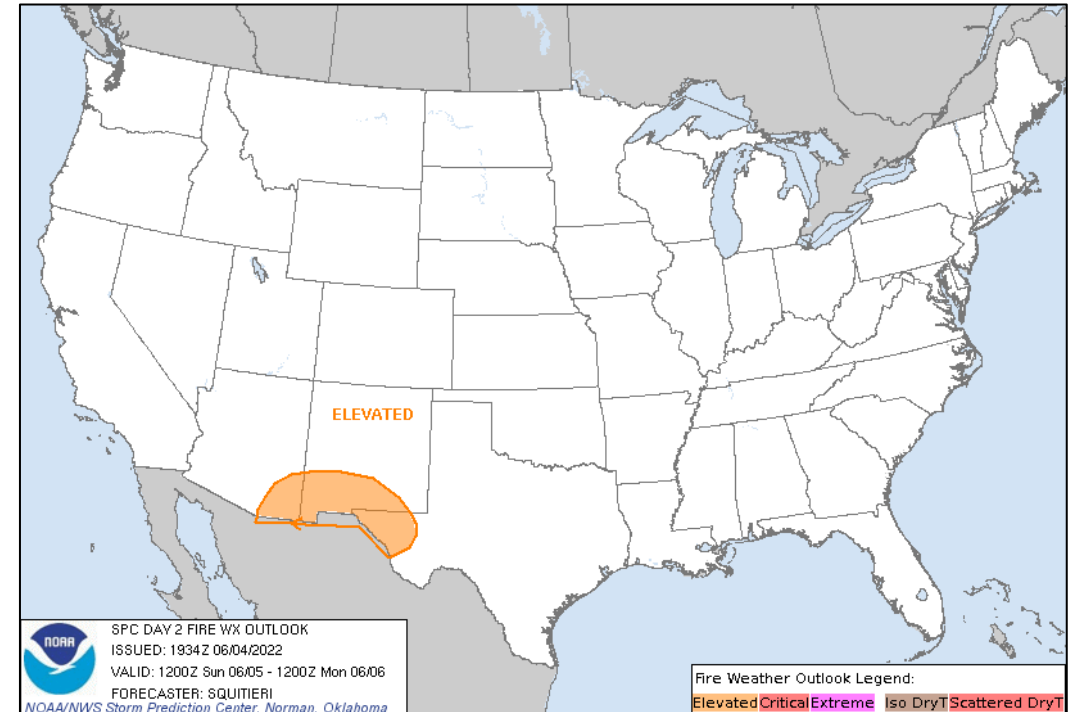
FEMA

National Watch Center

Fire Weather Outlook



Today



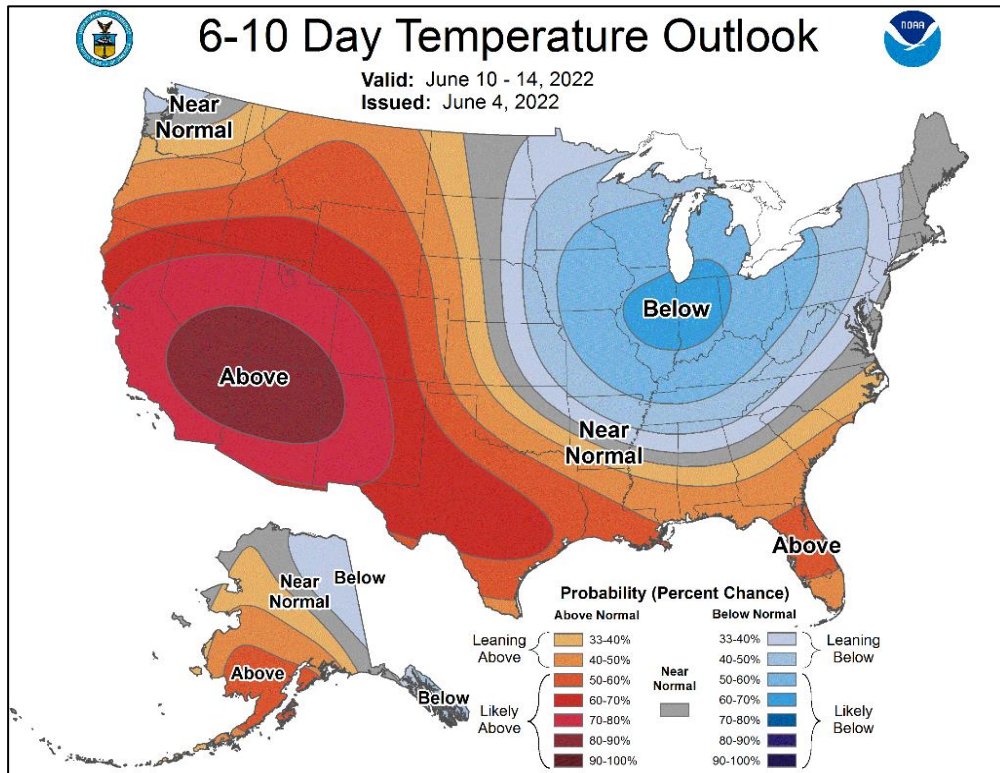
Tomorrow



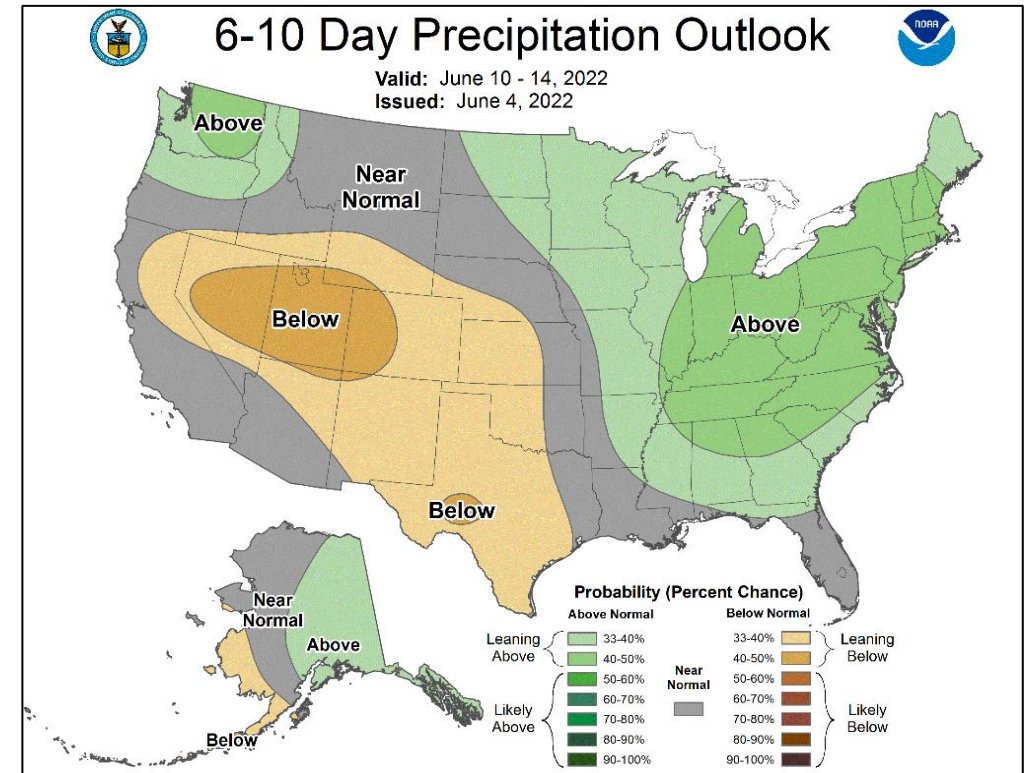
FEMA

National Watch Center

Long Range Outlooks – Jun 10-14



6-10 Day Temperature Probability



6-10 Day Precipitation Probability



FEMA

National Watch Center

Wildfire Summary

Fire Name (Co., ST)	FMAG #	Acres Burned	Percent Contained	Evacuations	Structures (Homes / Other)			Fatalities / Injuries
					Threatened	Damaged	Destroyed	
Hermit's Peak (San Miguel, NM)	5438-FM-NM	317,138 (+167)	62%	M: 766	H: 12,328	H: 27 (+2)	H: 432 (+2)	0 / 107 (+7)
				V: 26,796	O: 0	O: 50 (+1)	O: 447 (+9)	

(Evacuations: M = Mandatory / V = Voluntary; Structures: H = Homes and Mixed Commercial/Residential / O = Non-residential Commercial/Other Minor Structures)

Joint Preliminary Damage Assessments

Region	State / Location	Incident	IA	Number of Counties		Start – End
			PA	Requested	Complete	
V	MN	Severe Weather and Flooding Apr 22 and continuing	IA	0	0	N/A
			PA	50 counties/ 5 tribes	13 counties / 3 tribes	5/23 – TBD
VI	MCN*	Tornadoes, Severe Storms, and Flooding May 2-5	IA	1	1	5/16 – 5/24
			PA	1	0	5/16 – TBD
	OK	Tornadoes and Severe Flooding May 2-5	IA	7	4	5/2 – TBD
			PA	19	19	5/18 – 5/31
VIII	ND	Severe Storms and Flooding Apr 22 – May 25	IA	0	0	N/A
			PA	35	0	6/13 – TBD
	SD	Derecho May 12	IA	0	0	N/A
			PA	19 counties / 2 tribes	0	6/5 – TBD

*Muscogee (Creek) Nation



FEMA

National Watch Center

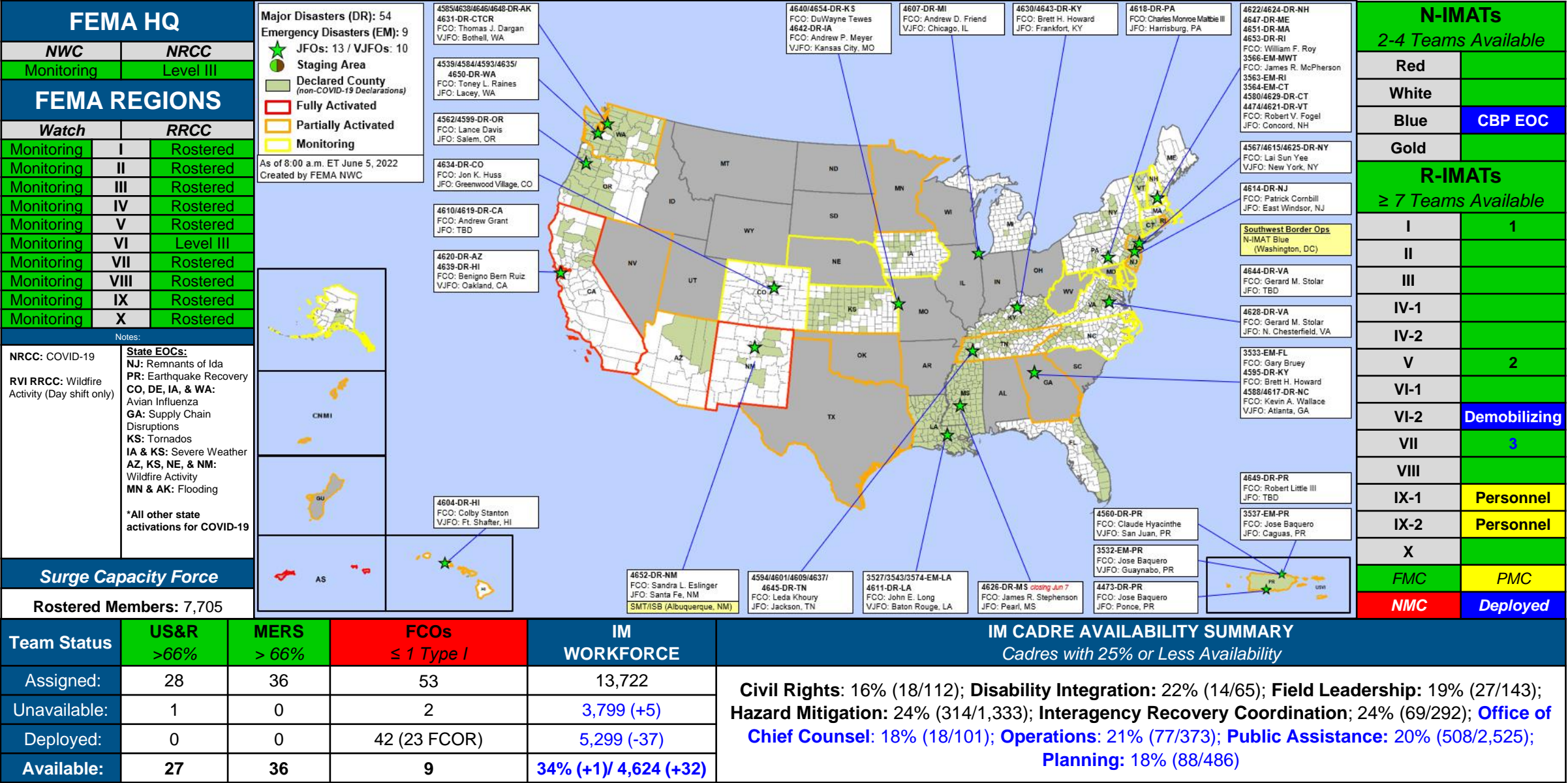
Declaration Requests in Process – 3

State / Tribe / Territory – Incident Description	Type	IA	PA	HM	Requested
MS – Severe Storm, Straight-line Winds, and Tornadoes	DR	X		X	Apr 28
MS – Severe Storm, Straight-line Winds, and Tornadoes	DR	X		X	Apr 29
TN – Wildfire, Straight-line Winds, and Tornadoes	DR	X		X	May 27



FEMA

FEMA Common Operating Picture





FEMA

Helping people before, during, and after disasters.



Scan to subscribe to this briefing.