

FEMA National Watch Center

Daily Operations Briefing

Wednesday, June 4, 2025

8:30 a.m. ET



FEMA

National Current Ops / Monitoring

New Significant Incidents / Ongoing Ops

- No new significant incidents / operations

Hazard Monitoring

- Severe Thunderstorms – Southern Plains
- Heavy Rain / Flash Flooding – Southwest to Central Great Basin, Middle Mississippi Valley to Ohio Valley
- Tropical Activity:
 - Atlantic: Disturbance 1: Low (near 0%)
 - Eastern Pacific: Disturbance 1: High (80%)

Disaster Declaration Activity

- No new declaration activity

Event Monitoring

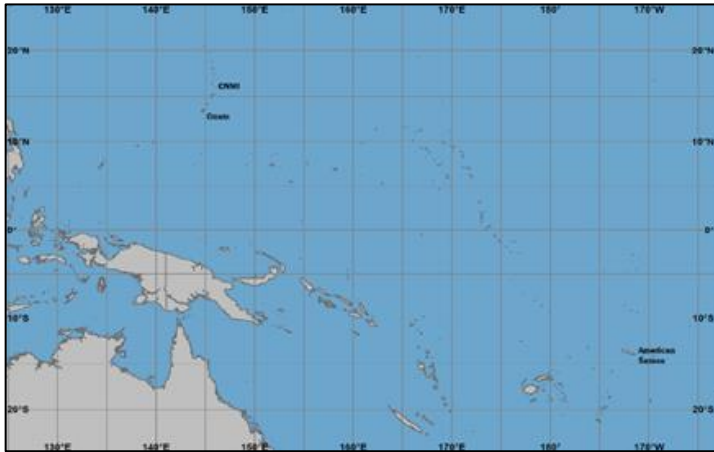
- No new significant events



FEMA

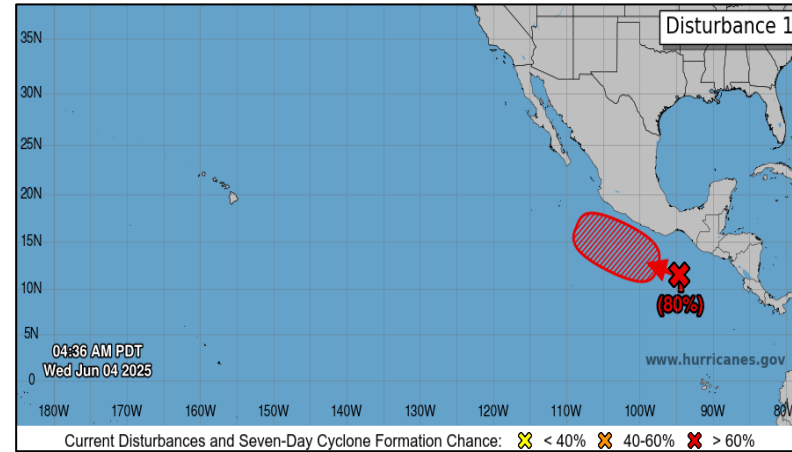
Tropical Outlook

Western Pacific



- No tropical cyclones threatening the U.S. territories

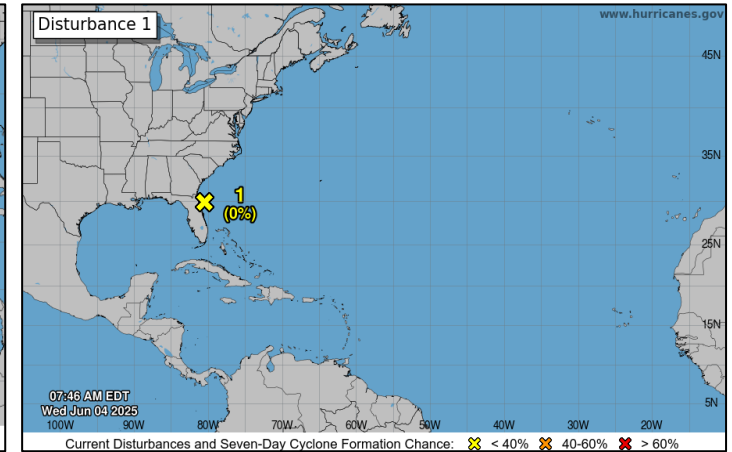
Eastern and Central Pacific



Disturbance 1: (as of 8:00 a.m. ET)

- Located a few hundred miles offshore of southern Mexico
- Environmental conditions expected to be conducive for gradual development, and a tropical depression will likely form over the weekend
- Formation chance – 48-hour: Low (10%); 7-day: High (80%)

Atlantic



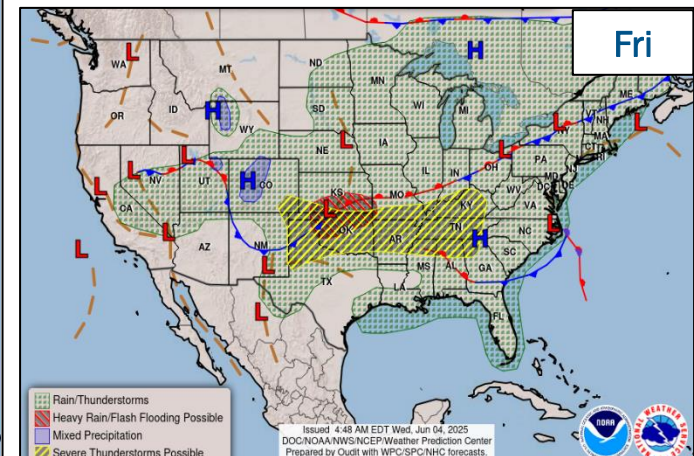
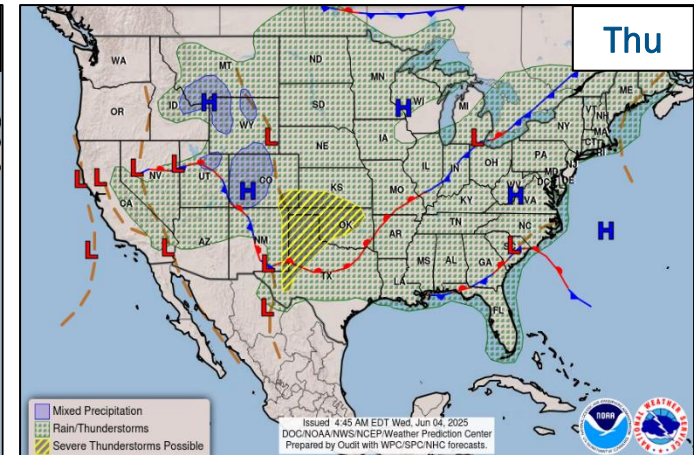
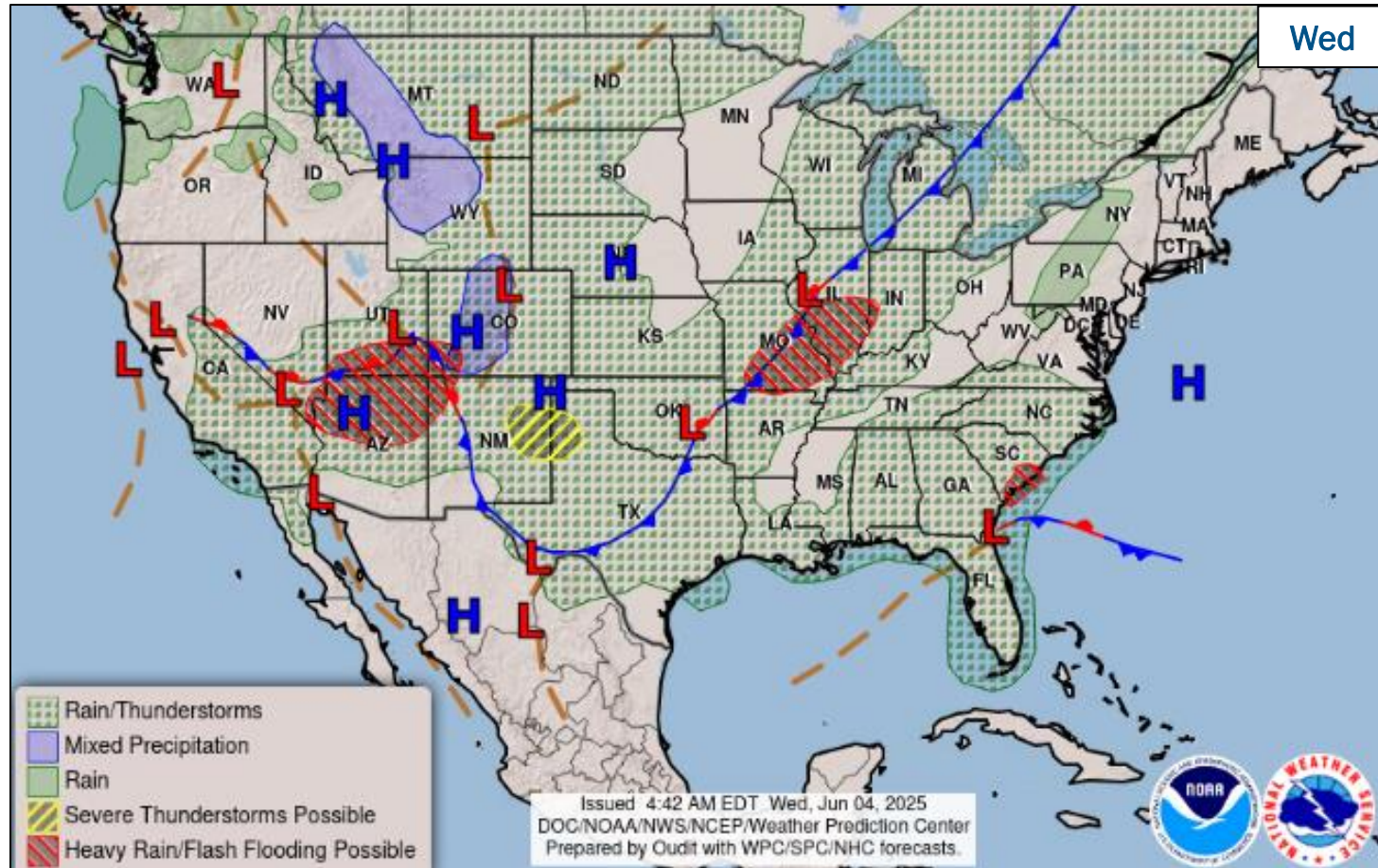
Disturbance 1: (as of 8:00 a.m. ET)

- Located over the Florida peninsula
- Chances of acquiring subtropical or tropical characteristics have diminished
- Formation chance – 48-hour: Low (near 0%); 7-day: Low (near 0%)



FEMA

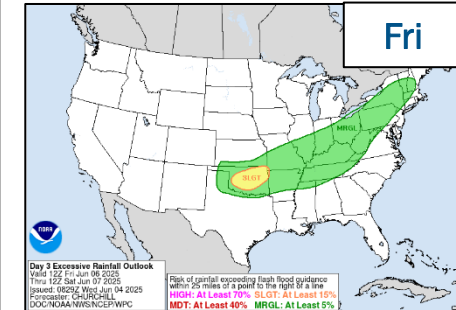
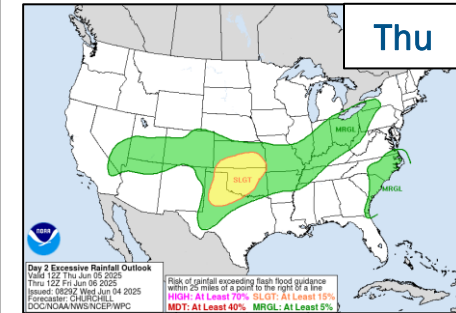
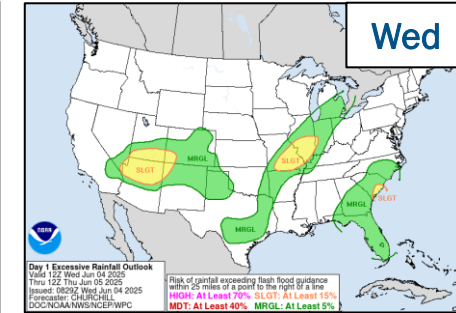
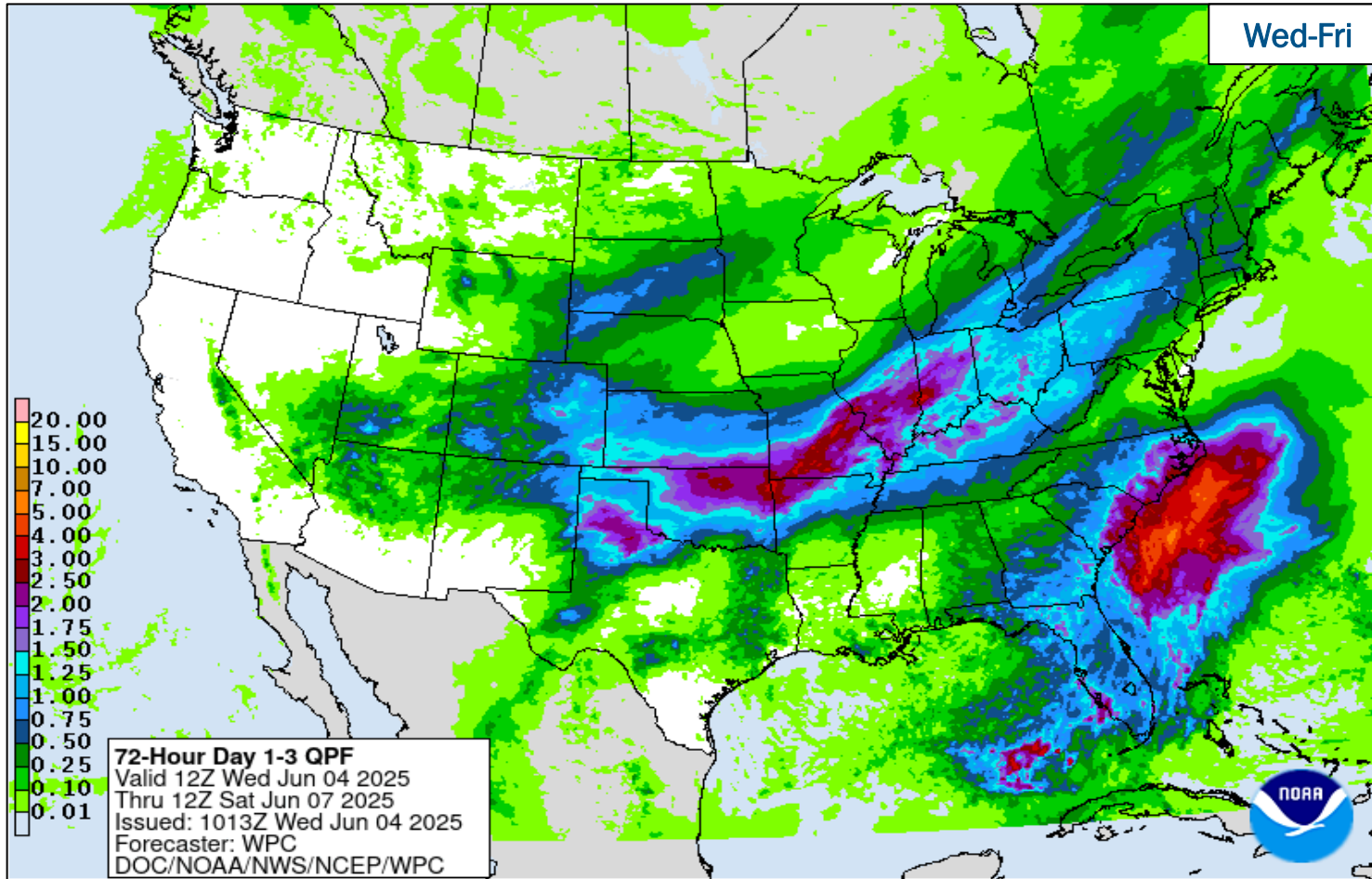
National Weather Forecast



FEMA

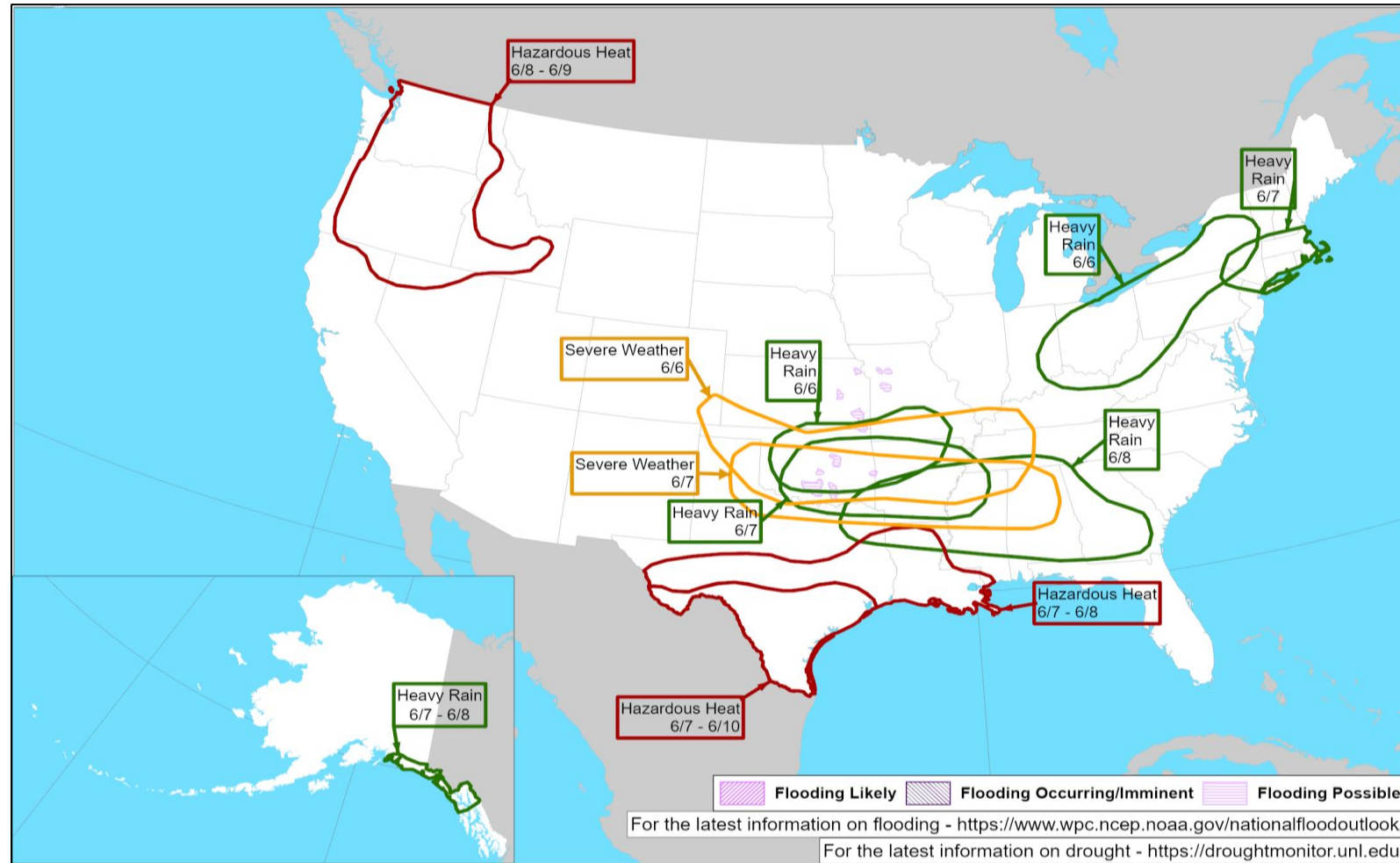
National Watch Center

Precipitation & Excessive Rainfall



FEMA

Hazards Outlook – Jun 6-10

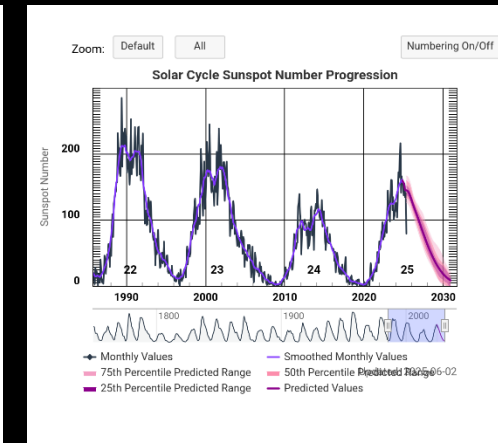
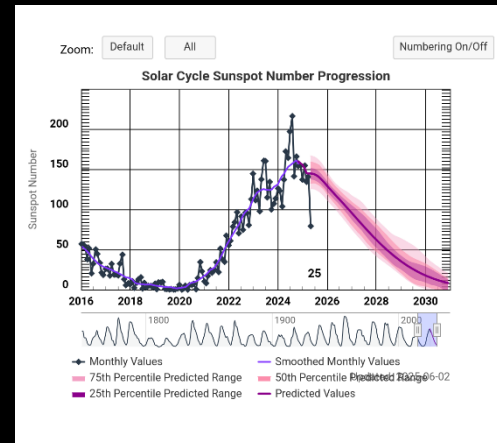



FEMA

Space Weather Summary / Outlook

	Past 24 Hours	04 Jun	05 Jun
Solar Flare (Radio Blackout) R Scale (R1-R2 / R3+)	R1	55% / 10%	55% / 10%
Solar Radiation Storms S Scale	None	10%	10%
Geomagnetic Storms G Scale	G3	G1	G1

- **KEY MESSAGE: R1 Radio Blackouts Likely. G1 (Minor) Geomagnetic Storm conditions likely.**
- **OUTLOOK: The current solar cycle is predicted to **PEAK** between now and mid-2025, but significant activity is still possible well after the peak.**



FEMA

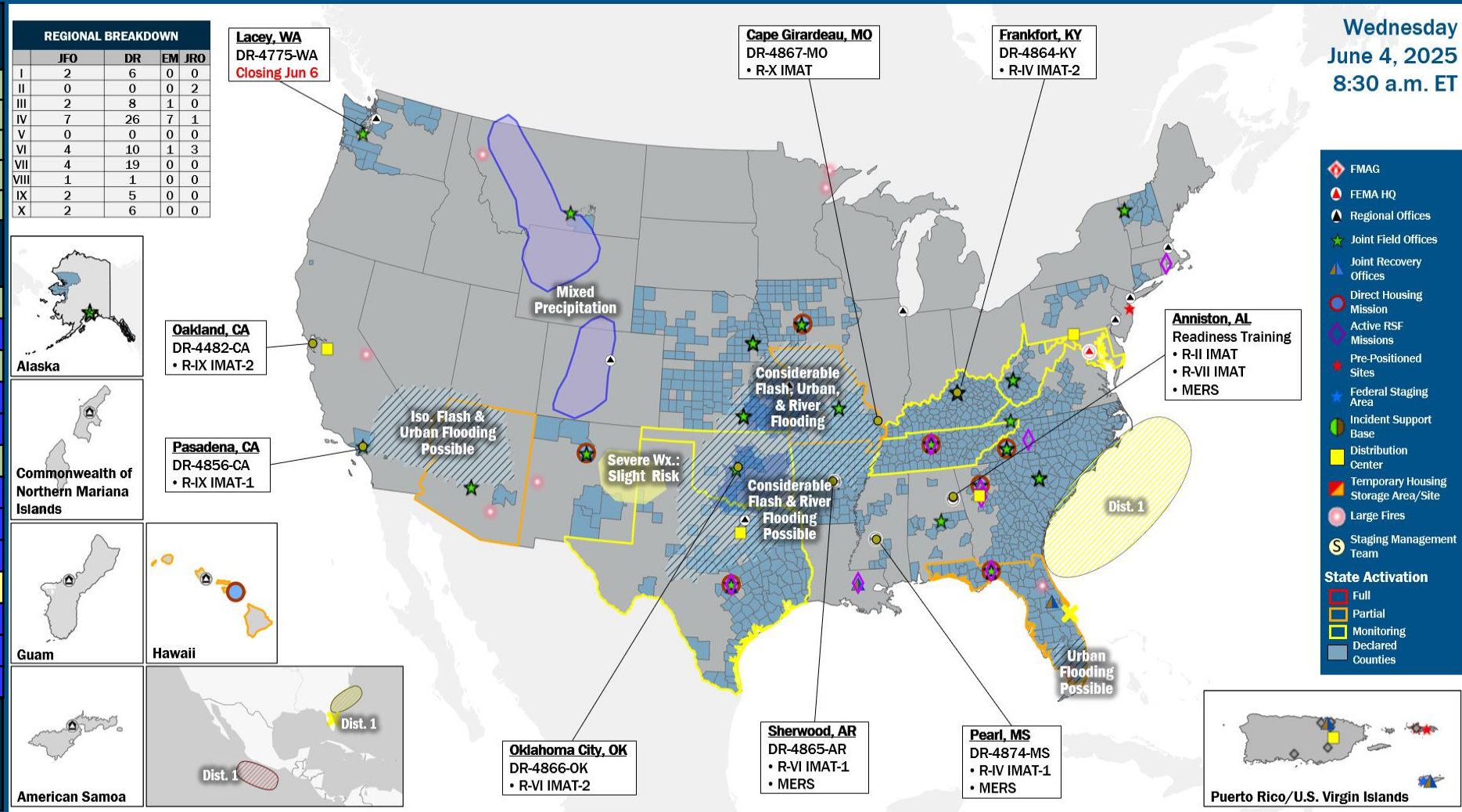
FEMA Common Operating Picture

24 Joint Field Offices **81 + 9** Major Disasters **10** Direct Housing Missions **14** RSF-Supported Disasters **6** Joint Recovery Offices

Wednesday
June 4, 2025
8:30 a.m. ET

FEMA HQ	
NWC	NRCC
Monitoring	Steady State
FEMA REGIONS	
Watch	RRCC
Monitoring I	Rostered
Monitoring II	Rostered
Monitoring III	Rostered
Monitoring IV	Rostered
Monitoring V	Rostered
Monitoring VI	Rostered
Monitoring VII	Rostered
Monitoring VIII	Rostered
Monitoring IX	Rostered
Monitoring X	Rostered
Notes:	
NRCC/RWCs/RRCCs:	State EOCs:
• *RII/RVII IMAT: Deployed for Training, but available for deployment	• AZ/HI/TX: Wildfires • MO/NC/OK: Severe Weather • FL/KY/TN: Previous Incidents • MD/WV: Flooding • DC: U.S. Army Birthday
Volunteer Force	
Rostered 7,985	Deployed 4
Surge Capacity Force	
Rostered 8,492	Deployed 0

N-IMATs	
2-5 Teams Available	
Red	
White	
Blue	
Gold	
HS	
R-IMATs	
4-6 Teams Available	
I	
II	*AL (Jun 1)
III	2
IV-1	MS (May 28)
IV-2	KY (Feb 16)
V	3
VI-1	AR (May 15)
VI-2	OK (May 27)
VII	1 / *AL (Jun 1)
VIII	Reconstituting
IX-1	CA (Jan 8)
IX-2	CA (Mar 6)
X	MO (May 28)



IM Workforce

12,923 (-6) Assigned
4,957 (+7) Unavailable
6,258 (-27) Deployed

13% /1,708 (+14) Available

IM Cadre Availability

20 Cadres ≤ 25% Availability

Alternative Dispute Resolution: 15% (5/33); Civil Rights: 9% (14/150); Disaster Field Training Operations: 18% (12/68); Disability Integration: 7% (2/28); Disaster Survivor Assistance: 13% (151/1,132); External Affairs: 8% (27/340); Environmental Planning and Historic Preservation: 6% (48/788); Field Leadership: 3% (4/140); Financial Management: 16% (32/206); Hazard Mitigation: 7% (73/974); Human Resources: 15% (24/165); Individual Assistance: 12% (287/2,495); Interagency Recovery Coordination: 18% (49/275); Information Technology: 13% (85/657); Logistics: 17% (280/1,603); Operations: 8% (31/374); Public Assistance: 9% (210/2,222); Planning: 4% (17/427); Safety: 8% (7/92); Security: 9% (11/11)

MERS

≥ 66%

33 Assigned
3 Unavailable
2 Deployed

28 Available

US&R

≥ 66%

28 Assigned
2 Unavailable
0 Deployed

26 Available

FCO

≤ 1 Type I

44 (-4) Assigned
0 (-3) Unavailable
40 (-3) (24 FCO) Deployed

4 (+2) Available

Joint Preliminary Damage Assessments

Region	State / Location	Incident	IA	Number of Counties		Start - End
			PA	Requested	Complete	
III	MD	Severe Storms and Flooding May 13-14	IA	0	0	N/A
			PA	2	0	5/28 - TBD
VI	OK	Severe Storms and Flooding Apr 19 and continuing	IA	0	0	N/A
			PA	24	18 (+3)	5/28 - TBD
VII	KS	Severe Thunderstorms, Straight-line Winds, Tornadoes, and Flooding May 18-19	IA	N/A	N/A	N/A
			PA	11	0	6/5 - TBD
	MO	Severe Storms and Flooding May 23-26	IA	N/A	N/A	N/A
			PA	5	0	6/10 - TBD
VIII	CTM*	Severe Storms and Flooding May 14-23	IA	0	0	N/A
			PA	1	0	6/9 - TBD

*Crow Tribe of Montana



FEMA

National Watch Center

Declaration Requests in Process – 10

State / Tribe / Territory – Incident Description	Type	IA	PA	HM	Requested
MI – Severe Winter Storm	EM		X		Apr 11
TN – Severe Storms, Straight-line Winds, Tornadoes, and Flooding	DR	X	X	X	Apr 17
WA – Severe Storms, Straight-line Winds, Flooding, Landslides and Mudslides (Appeal)	DR		X	X	May 7
MI – Severe Winter Storm	DR	X	X	X	May 16
MO – Severe Storms, Straight-line Winds, Tornadoes, and Flooding	EM		X		May 19
MO – Severe Storms, Straight-line Winds, Tornadoes, and Flooding	DR		X	X	May 19
OR – Severe Storms, Flooding , Landslides, Mudslides	DR	X	X	X	May 19
OR – Severe Storms and Flooding	DR	X		X	May 19
MO – Severe Storms, Straight-line Winds, Tornadoes, and Flooding	DR	X		X	May 25
IN – Severe Storms, Straight-line Winds, Tornadoes, and Flooding	DR	X	X	X	May 28



FEMA



FEMA

Helping people before, during, and after disasters.



Scan to subscribe to this briefing.