

FEMA National Watch Center

Daily Operations Briefing

Saturday, June 4, 2022

8:30 a.m. ET



FEMA

National Current Ops / Monitoring

New Significant Incidents / Ongoing Ops

- Wildfires
- Southwest Border Coordination Support – Washington, DC
- COVID-19

Hazard Monitoring

- Tropical Activity:
 - Atlantic
 - Potential Tropical Cyclone One: High (90%)
- Heavy rain and flash flooding – south Florida
- Severe Thunderstorms Possible – Kansas and Nebraska

Disaster Declaration Activity

- No new declaration activity

Event Monitoring

- No significant events

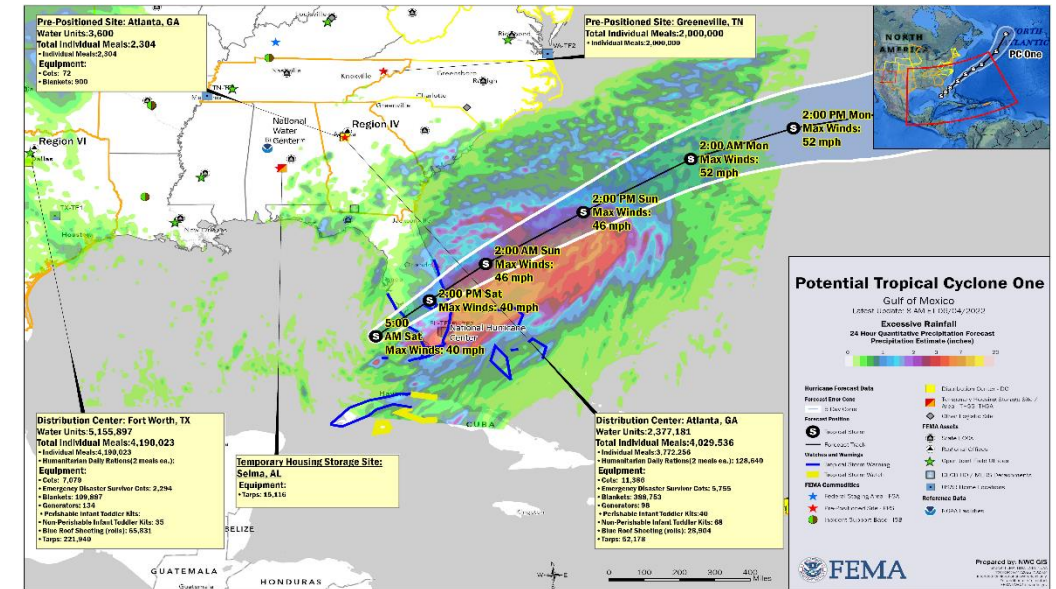


FEMA

Potential Tropical Cyclone One – Atlantic

Situation: (Advisory #7A, as of 8:00 a.m. ET)

- 45 miles SSW of Ft. Myers, FL
- Maximum sustained winds 40 mph
- Moving NE at 18 mph
- Expected to move across southern or central Florida today and over the southwestern Atlantic north of the Bahamas tonight
- Expected to develop into a tropical storm tonight; 48-hour formation chance: High (90%), 5-day formation chance: High (90%)
- Tropical-storm-force-winds extend outward up to 275 miles
- Rainfall:** 6-10 inches in central and south FL and FL Keys, with maximums of 15 inches possible across south FL and FL Keys; may produce considerable flash and urban flooding
- Storm surge:** 1-2 feet in some coastal areas of FL
- Tornadoes:** Isolated tornadoes possible over south FL and the Keys through this afternoon
- Tropical Storm Warnings:** FL Keys & Dry Tortugas, FL Bay, west coast of FL from Bonita Beach to Card Sound Bridge, east coast of FL south of the Volusia/Brevard County Line to Card Sound Bridge, and Lake Okeechobee



State / Local Preparations and Response:

- FL EOC at Normal Operations, no requests for FEMA assistance
- Power outages under 1%
- Minor traffic disruptions from localized flooding

FEMA / Federal Preparations and Response:

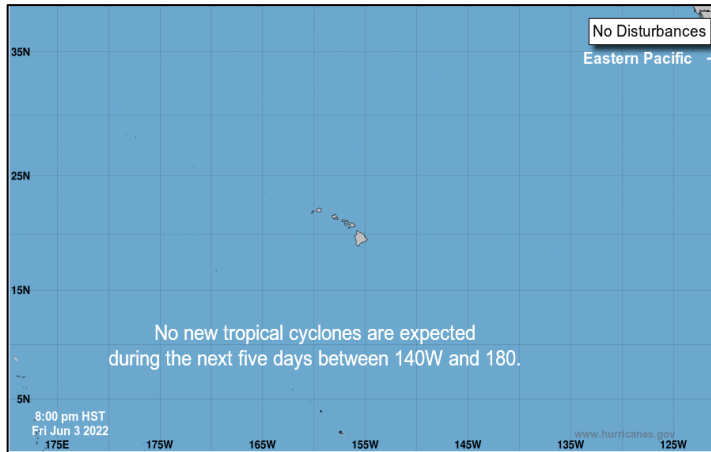
- Region IV RWC continues to monitor
- NRCC at Level III (COVID-19); NWC continues to monitor



FEMA

Tropical Outlook – Five Day

Central Pacific



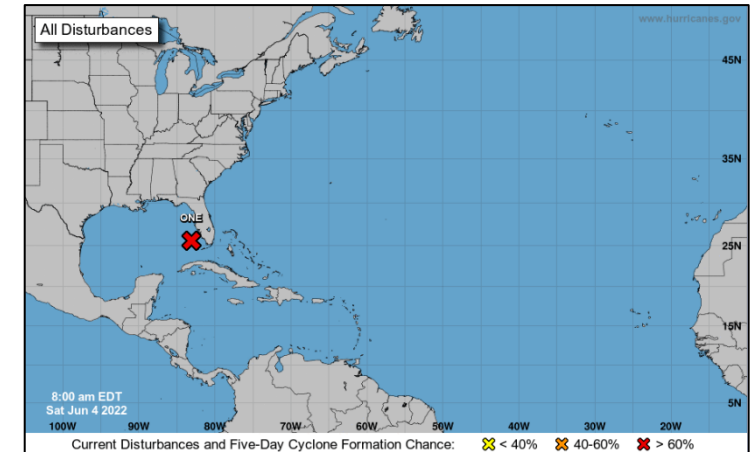
- No new tropical cyclones expected during the next five days

Eastern Pacific



- No new tropical cyclones expected during the next five days

Atlantic



Potential Tropical Cyclone One (as of 8:00 a.m. ET)

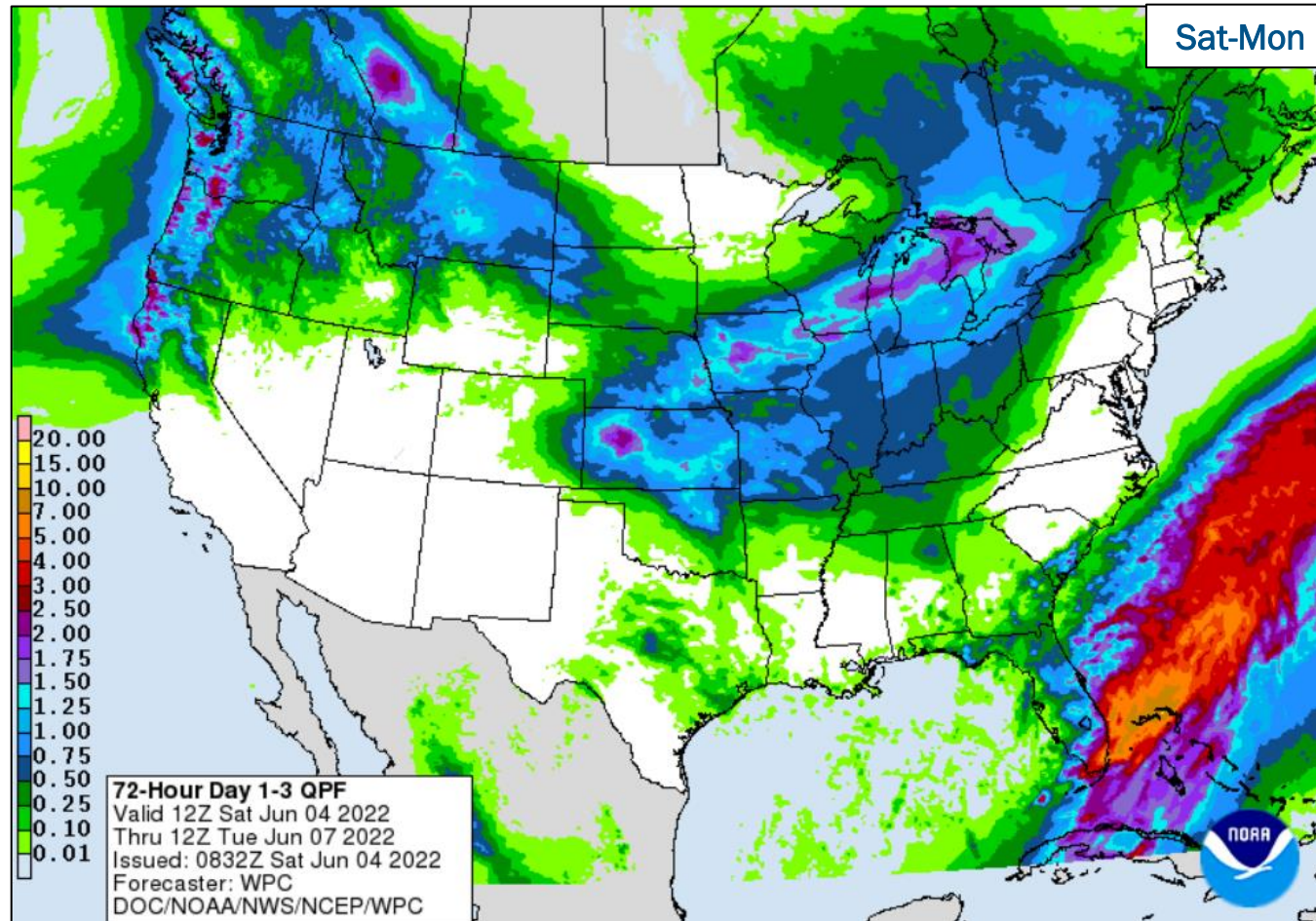
- 45 miles SSW of Ft. Myers, FL
- Maximum sustained winds 40 mph
- Moving NE at 18 mph
- On the forecast track, the disturbance is expected to move across southern or central Florida today and over the southwestern Atlantic north of the Bahamas tonight
- Expected to develop into a tropical storm tonight; 48-hour formation chance: High (90%), 5-day formation chance: High (90%)
- Tropical-storm-force-winds extend outward up to 275 miles



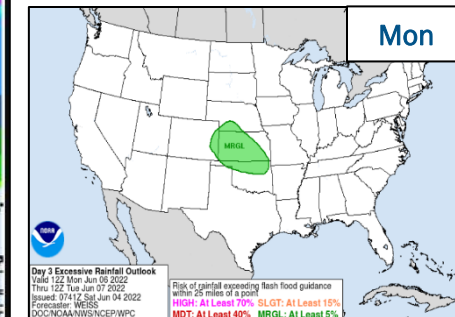
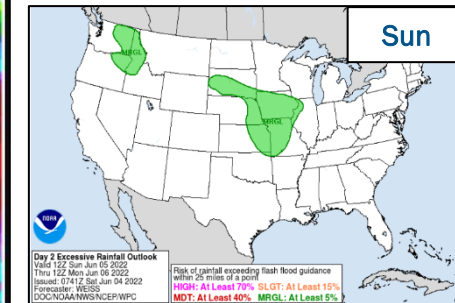
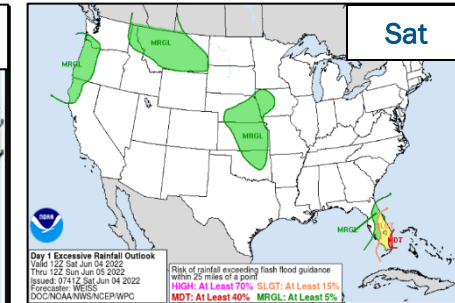
FEMA

National Watch Center

Precipitation & Excessive Rainfall



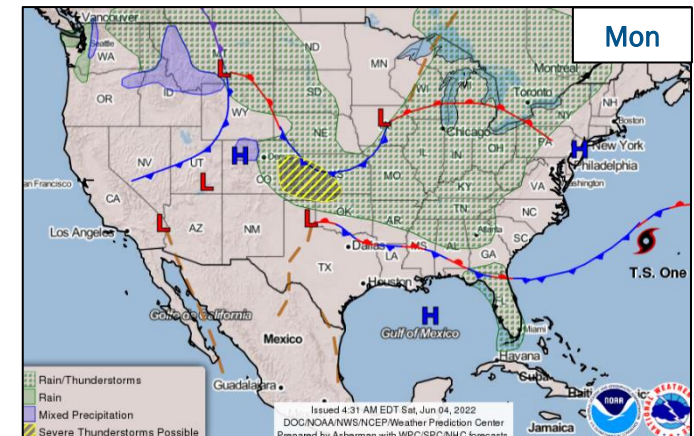
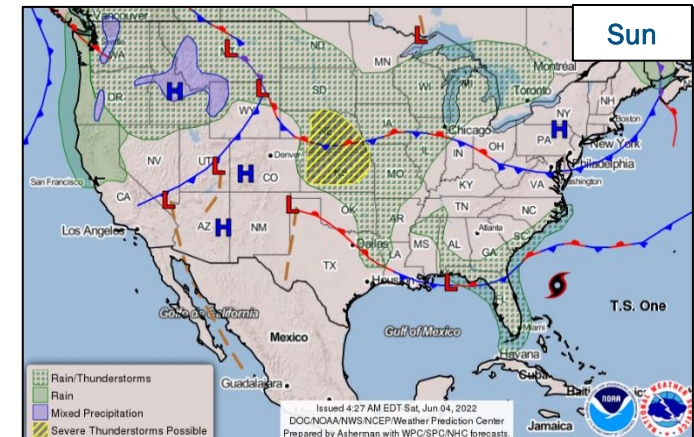
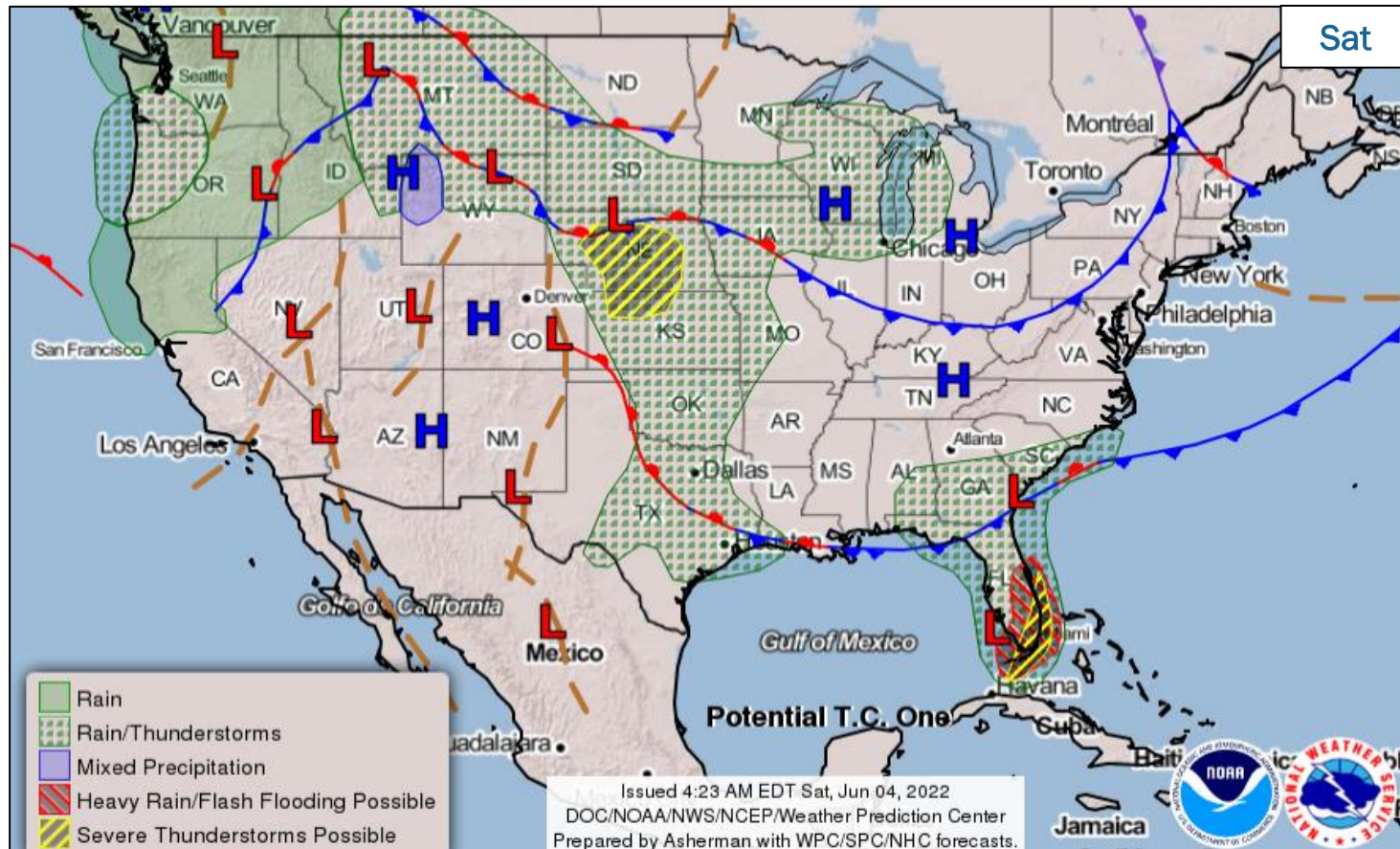
Sat-Mon



FEMA

National Watch Center

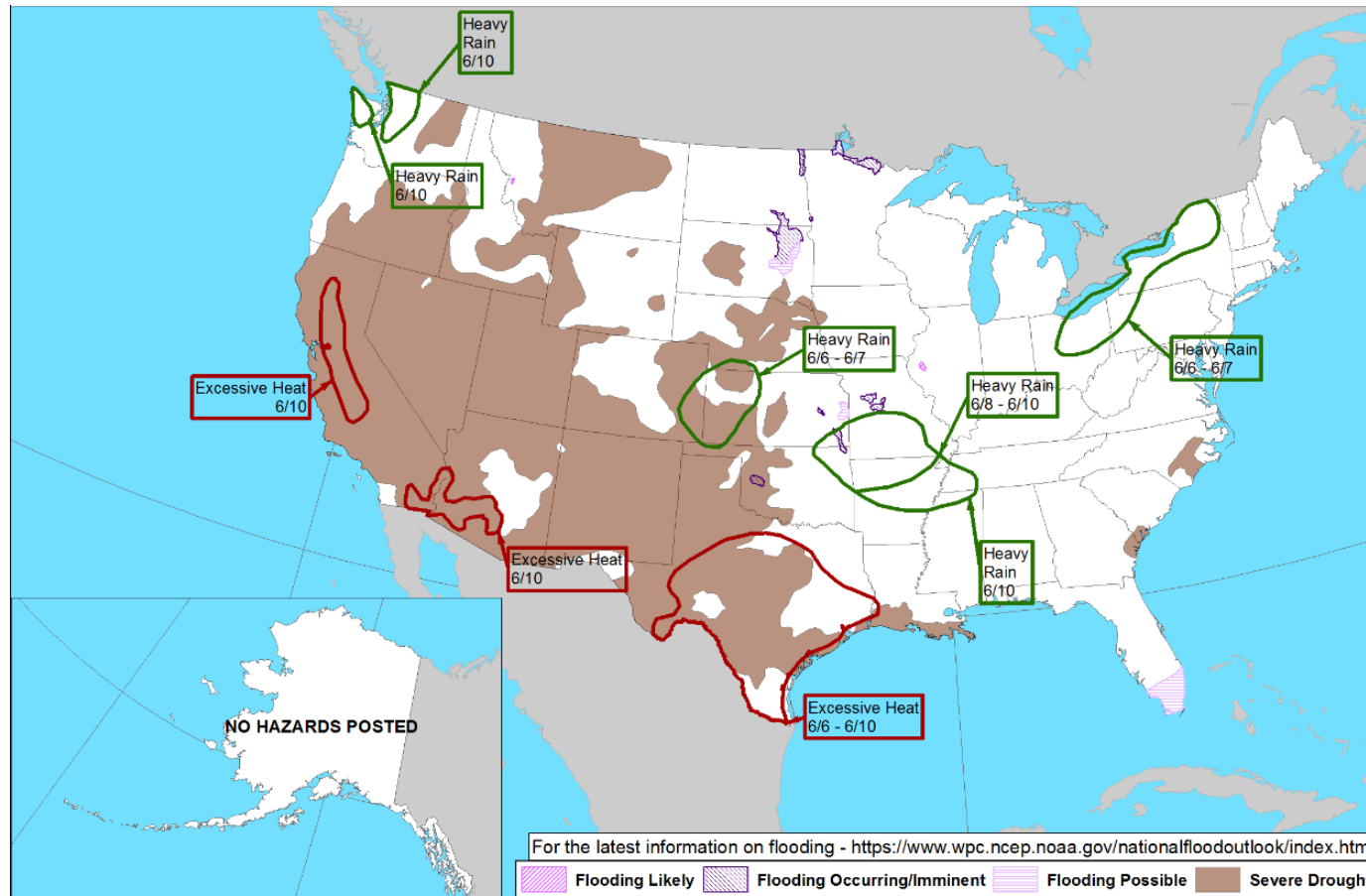
National Weather Forecast



FEMA

National Watch Center

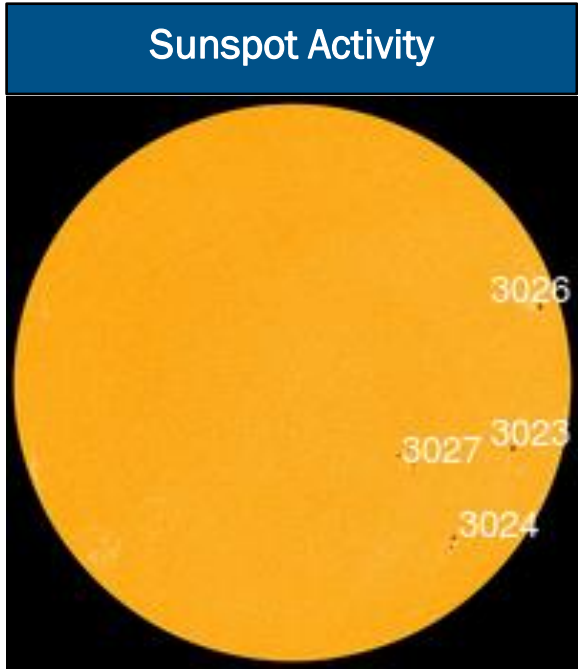
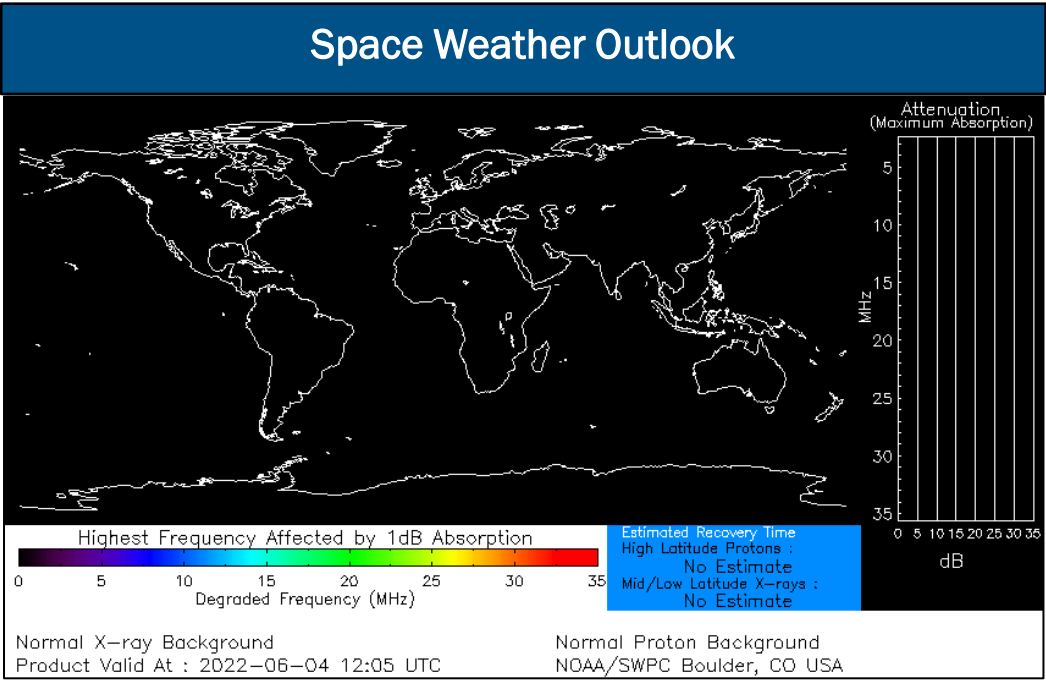
Hazards Outlook – Jun 6 - 10



FEMA

Space Weather Outlook

	Space Weather Activity	Geomagnetic Storms	Solar Radiation	Radio Blackouts
Past 24 Hours	None	None	None	None
Next 24 Hours	None	None	None	None
For further information on NOAA Space Weather Scales refer to: http://www.swpc.noaa.gov/noaa-scales-explanation For further information on Sunspot Activity refer to: https://www.swpc.noaa.gov/phenomena/sunspotssolar-cycle				



FEMA

Wildfire Summary

Fire Name (Co., ST)	FMAG #	Acres Burned	Percent Contained	Evacuations	Structures (Homes / Other)			Fatalities / Injuries
					Threatened	Damaged	Destroyed	
Hermit's Peak (San Miguel, NM)	5438-FM-NM	316,971 (+317)	62% (+3)	M: 766	H: 12,328	H: 25	H: 430 (+6)	0 / 100 (+6)
				V: 26,796	O: 0	O: 49 (+5)	O: 438 (+14)	

(Evacuations: M = Mandatory / V = Voluntary; Structures: H = Homes and Mixed Commercial/Residential / O = Non-residential Commercial/Other Minor Structures)



FEMA

Joint Preliminary Damage Assessments

Region	State / Location	Incident	IA	Number of Counties		Start – End
			PA	Requested	Complete	
V	MN	Severe Weather and Flooding Apr 22 and continuing	IA	0	0	N/A
			PA	50 counties/ 5 tribes	13 counties (+4) / 3 tribes	5/23 – TBD
VI	MCN*	Tornadoes, Severe Storms, and Flooding May 2-5	IA	1	1	5/16 – 5/24
			PA	1	0	5/16 – TBD
	OK	Tornadoes and Severe Flooding May 2-5	IA	7	4	5/2 – TBD
			PA	19	19	5/18 – 5/31
VIII	ND	Severe Storms and Flooding Apr 22 – May 25	IA	0	0	N/A
			PA	35	0	6/13 – TBD
	SD	Derecho May 12	IA	0	0	N/A
			PA	19 counties / 2 tribes	0	6/5 – TBD

*Muscogee (Creek) Nation



FEMA

National Watch Center

Declaration Requests in Process – 3

State / Tribe / Territory – Incident Description	Type	IA	PA	HM	Requested
MS – Severe Storm, Straight-line Winds, and Tornadoes	DR	X		X	Apr 28
MS – Severe Storm, Straight-line Winds, and Tornadoes	DR	X		X	Apr 29
TN – Wildfire, Straight-line Winds, and Tornadoes	DR	X		X	May 27



FEMA



FEMA

Helping people before, during, and after disasters.



Scan to subscribe to this briefing.