

FEMA National Watch Center

Daily Operations Briefing

Saturday, June 3, 2023

8:30 a.m. ET



FEMA

National Current Ops / Monitoring

New Significant Incidents / Ongoing Ops

- Super Typhoon Mawar – Guam

Hazard Monitoring

- Heavy Rain/Flash Flooding – Portions of the Northern Rockies and Southern Plains
- Mixed Precipitation – Portions of Texas and Oklahoma
- Atlantic:
 - Tropical Storm Arlene

Disaster Declaration Activity

- Approval: Major Disaster Declaration – CNMI

Event Monitoring

- No significant events



FEMA

Super Typhoon Mawar – Guam

GU

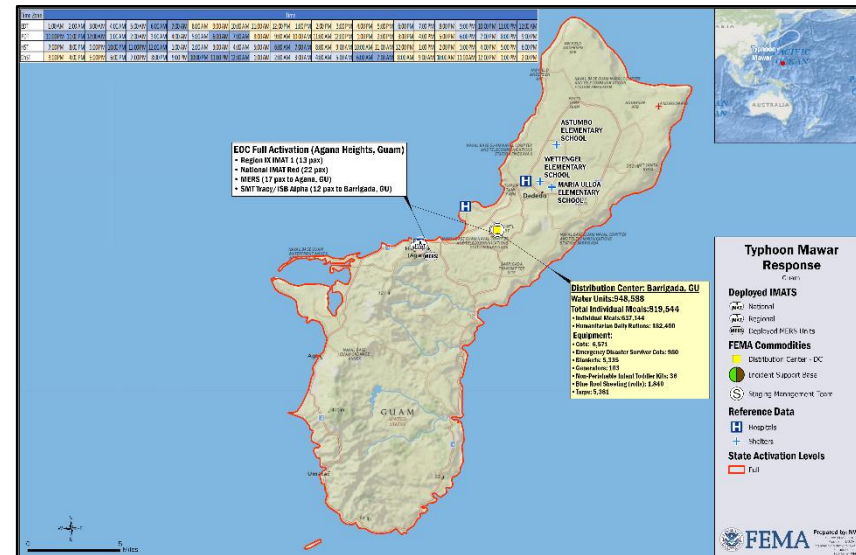


Situation: (SLB as of 6:00 a.m. ET)

Mission priorities remain focused on restoration of utilities to critical infrastructure including power within the impacted area. Joint efforts underway to address resource shortfalls, including fuel distribution, generator installation, communications restoration, food and water delivery, and medical staff support. [Housing inspections began](#), the first [Disaster Recovery Center \(DRC\)](#) and [Business Recovery Center](#) opened June 3, and the second DRC opens June 4.

Lifelines:

- Food, Water, Shelter:
 - 3 shelters open with 696 occupants
 - ARC serving 3.4k meals/day to 4 shelters and Andersen AFB; Salvation Army providing 300 meals/day to Dept. of Youth Affairs
 - Boil water notice remains in effect island-wide
 - 53% of wells operational; 47% requiring new motors for minor repairs
- Energy:
 - Power restored to 42% of customers
 - 96% of substations and 78% of feeders/circuits restored
- Communications:
 - 54% of cell sites operational



Territory/Local Response:

- GU EOC at Full Activation

FEMA/Federal Response:

- Region IX: IMAT-1 deployed to GU and CNMI
 - ESFs 1,3,4,7,8,10-14, USCG, DCE, USACE SMEs and power Planning and Response Team in Guam; DOD LNOs in GU and CNMI; DOD DCO supporting from CA; USCG SAR in HI; USACE roofing PRT SMEs in HI
- FEMA HQ:
 - NRCC [deactivated June 2, 8:00 p.m. ET](#)
 - FEMA-3594-EM-GU approved May 22; FEMA-4715-DR-GU approved May 25; Amendment No. 1 to FEMA-4715-DR-GU adds Individual Assistance; [FEMA-4716-DR-CNMI approved on June 2](#)
 - National IMAT Red deployed to GU
 - Logistics: SMT Tracy/ISB Alpha deployed to GU
 - MERS: **17** personnel and communications equipment deployed to GU

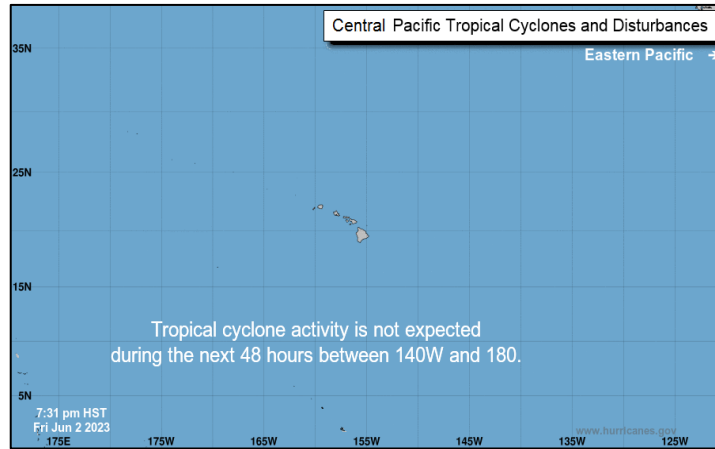


FEMA

National Watch Center

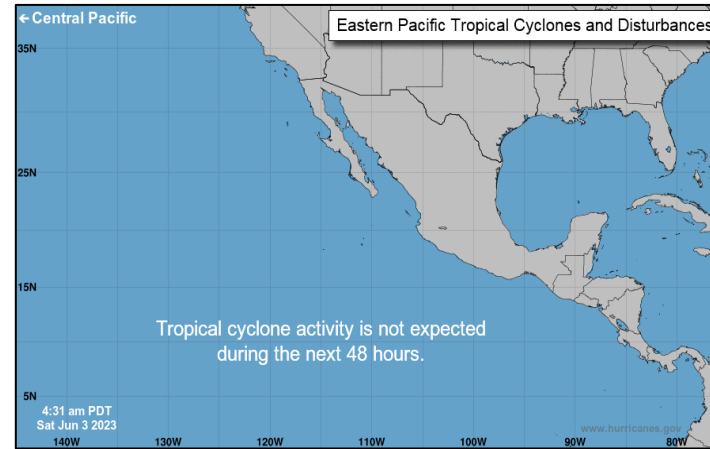
Tropical Outlook – Two-Day

Central Pacific



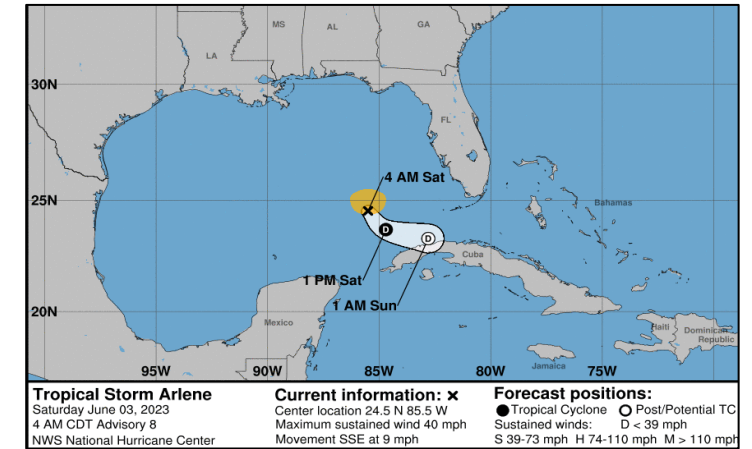
- No new tropical cyclones are expected during the next two days

Eastern Pacific



- No new tropical cyclones are expected during the next two days

Atlantic



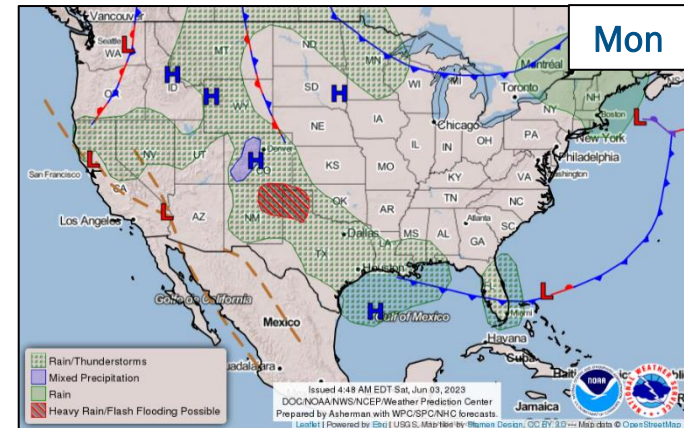
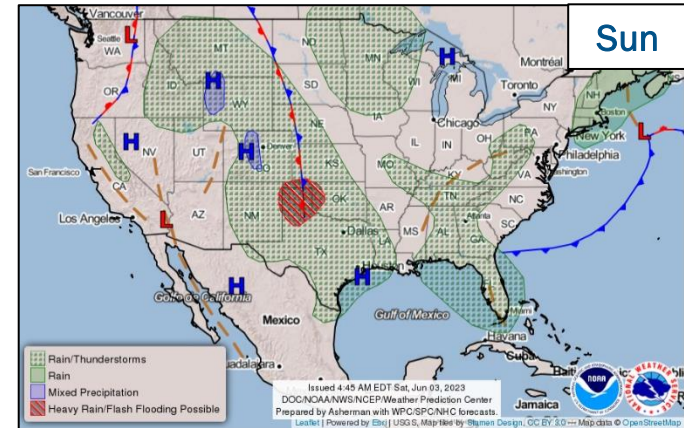
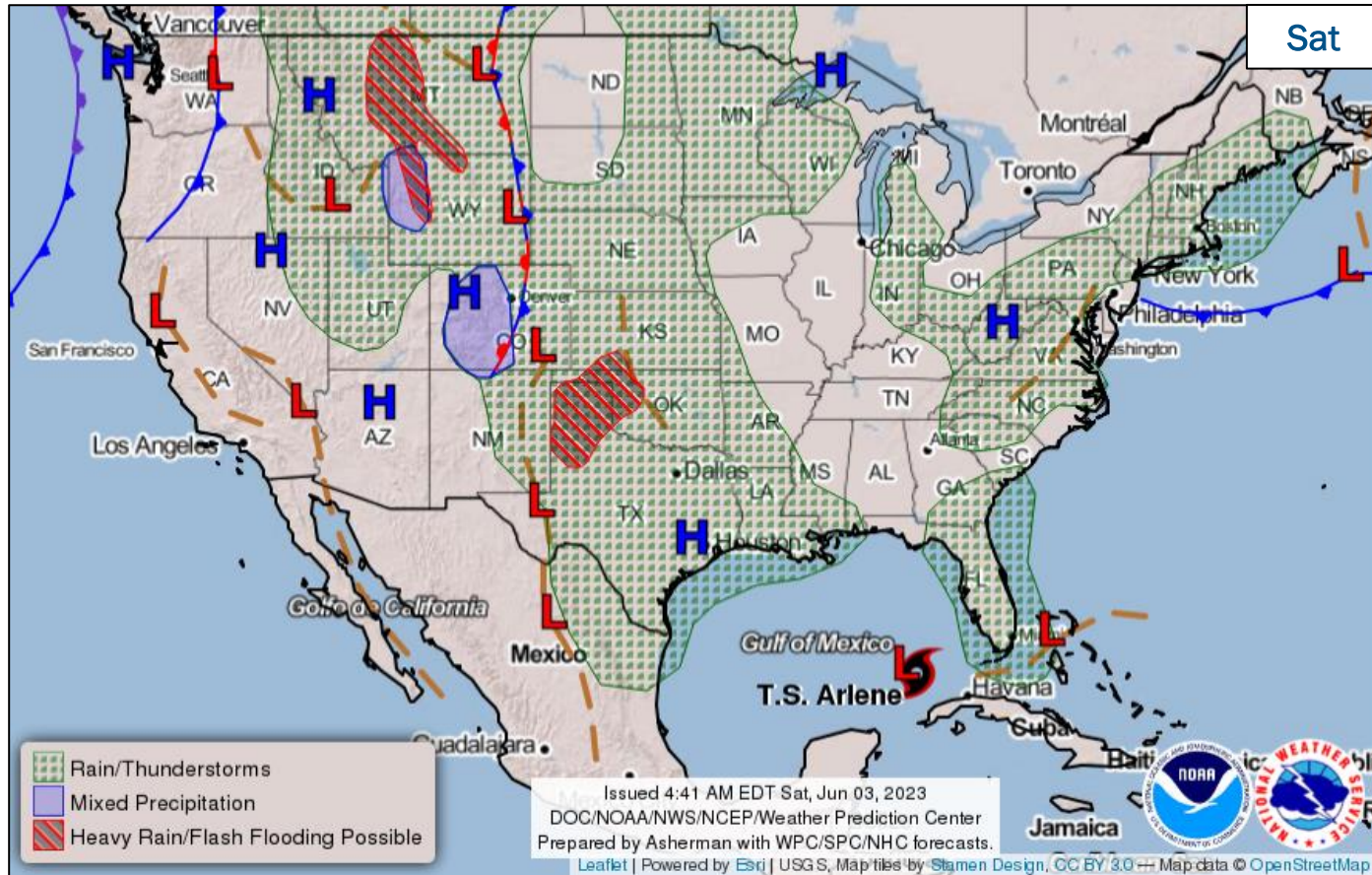
[Tropical Storm Arlene](#) (Advisory #8, as of 4:53 a.m. ET)

- Located 165 miles W of the Dry Tortugas, FL
- Moving SSE at 9 mph
- Maximum sustained winds 40 mph
- Expected to weaken and forecast to become a Tropical Depression and degenerate into a remnant low by late tonight



FEMA

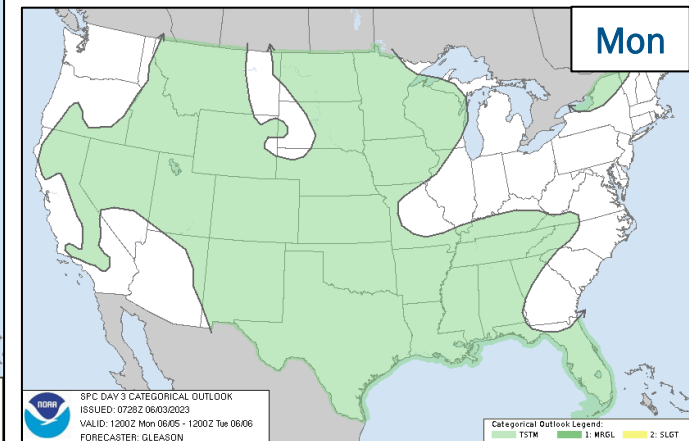
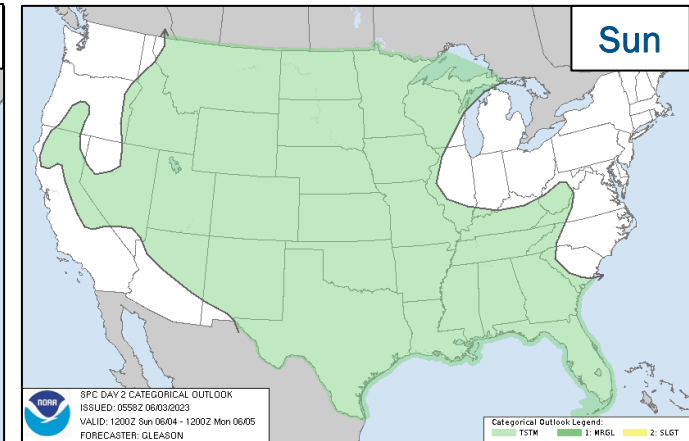
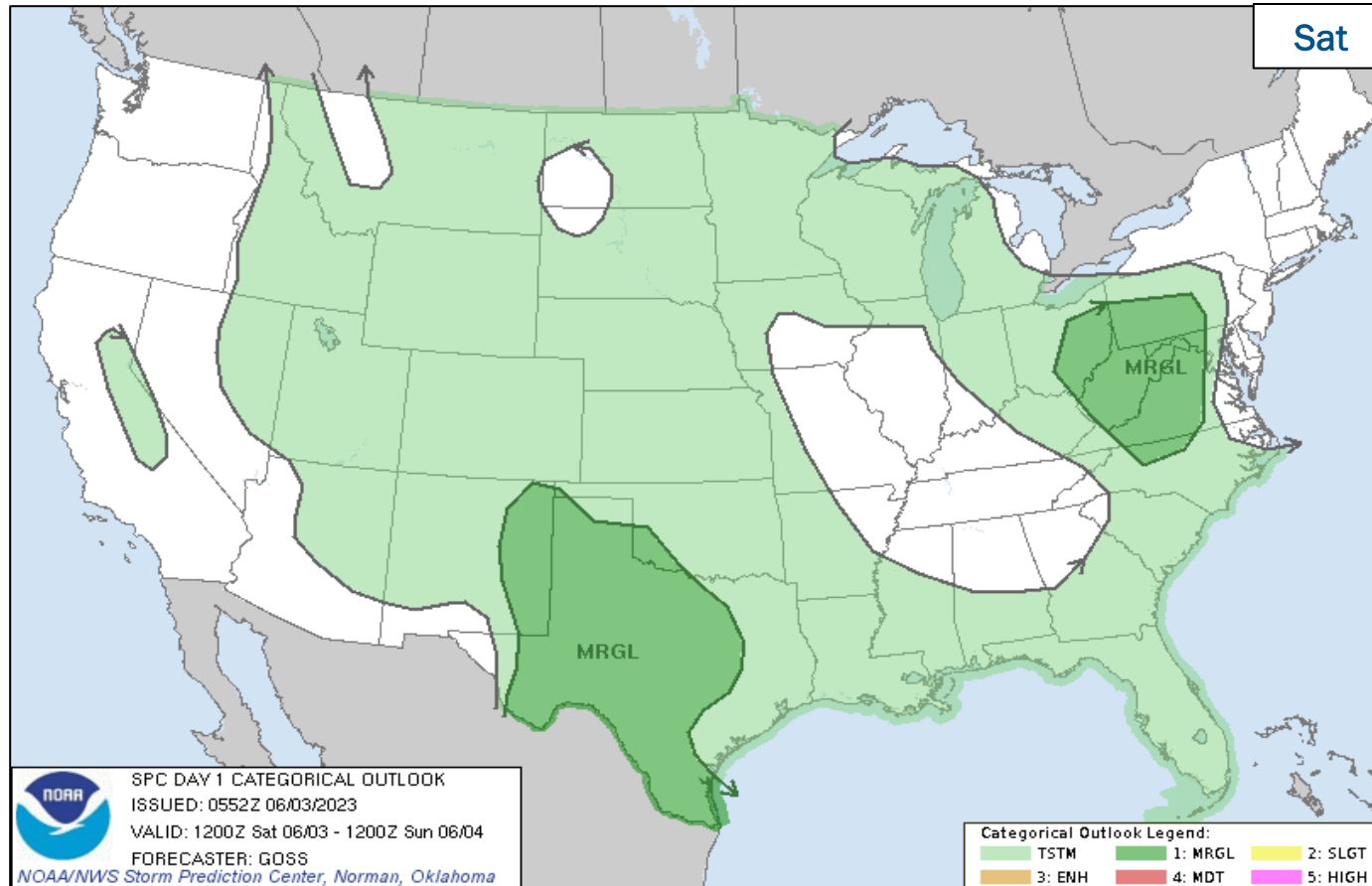
National Weather Forecast



FEMA

National Watch Center

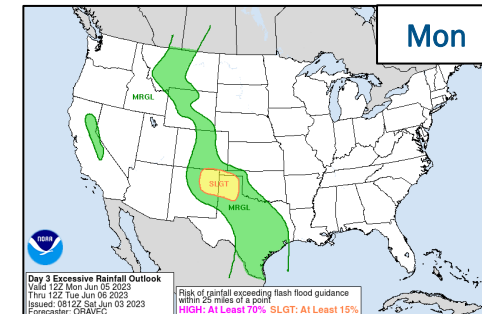
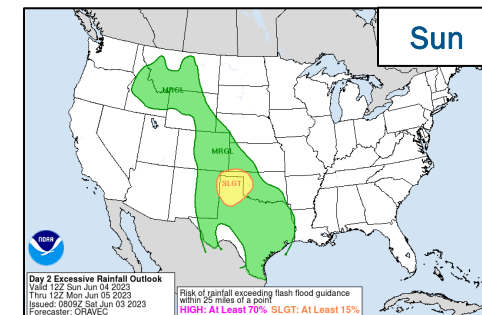
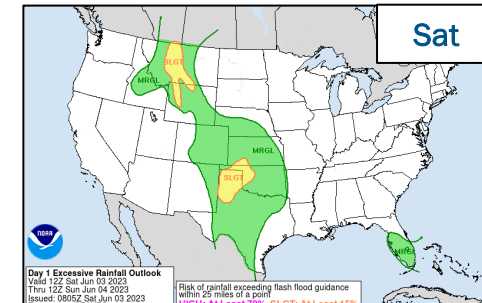
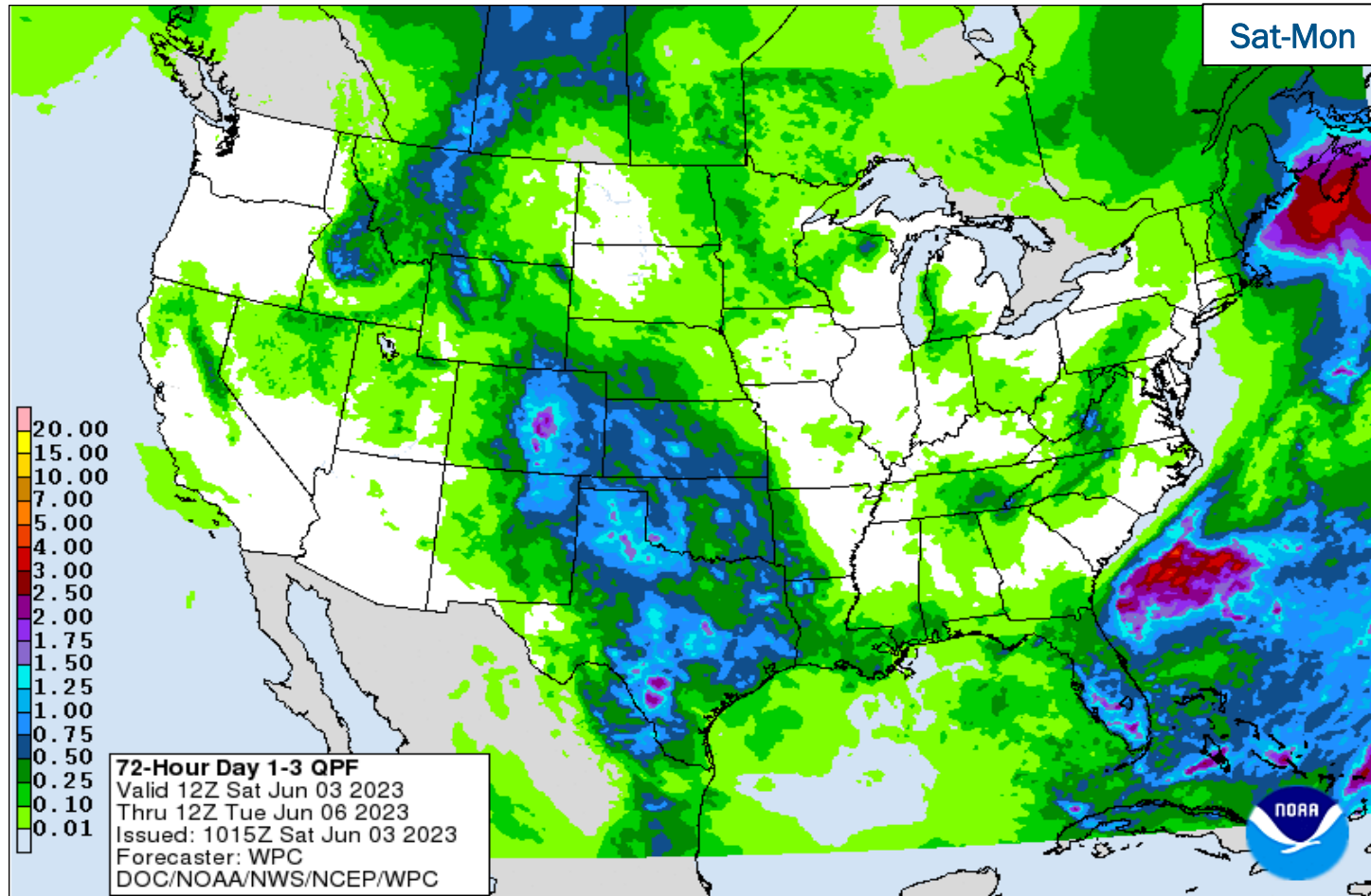
Severe Weather Outlook



FEMA

National Watch Center

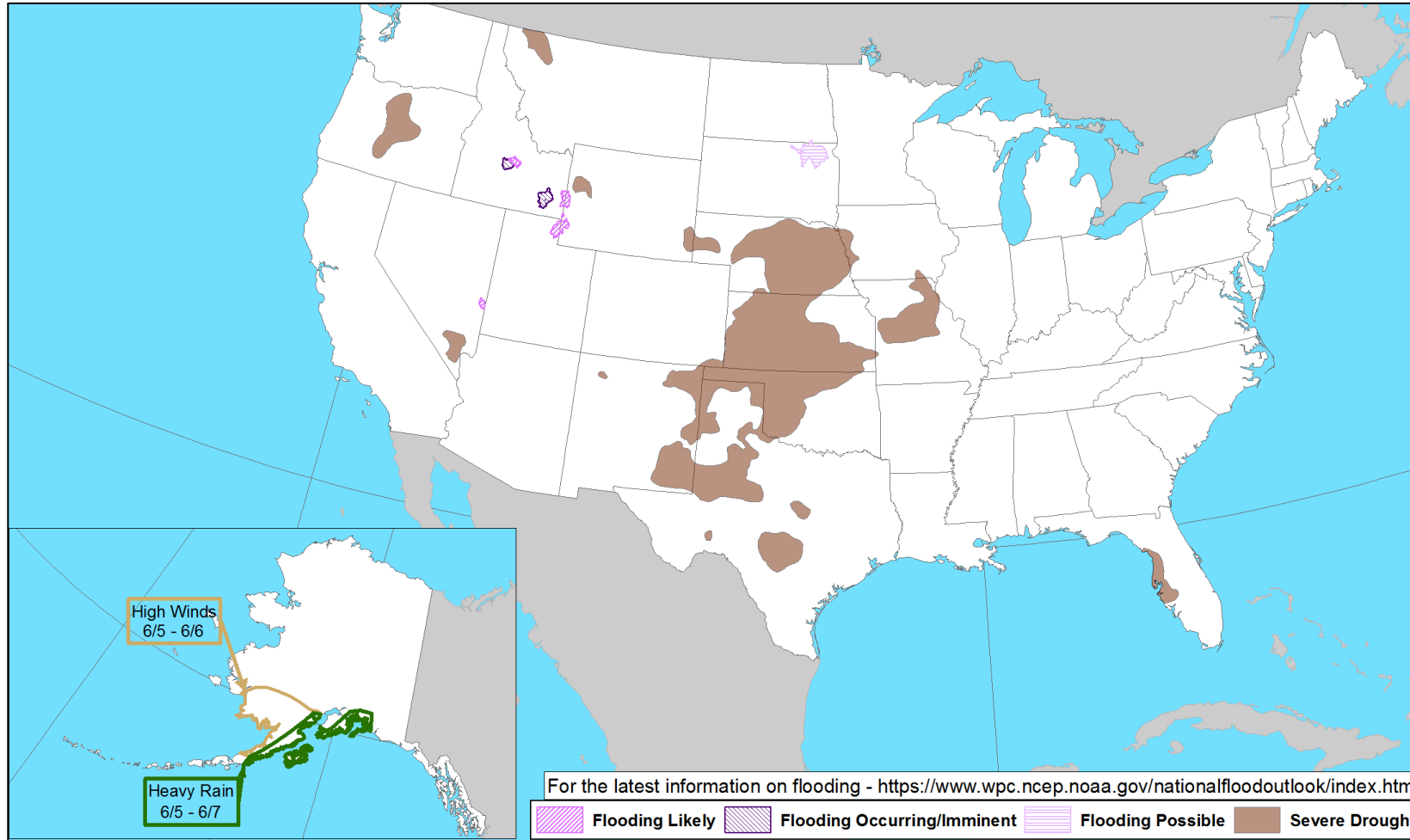
Precipitation & Excessive Rainfall



FEMA

National Watch Center

Hazards Outlook – Jun 5-9



FEMA

FEMA Common Operating Picture

16 + 7
Joint Field Offices Virtual Joint Field Offices

63 + 4
Supporting Major Disasters Emergency Declarations

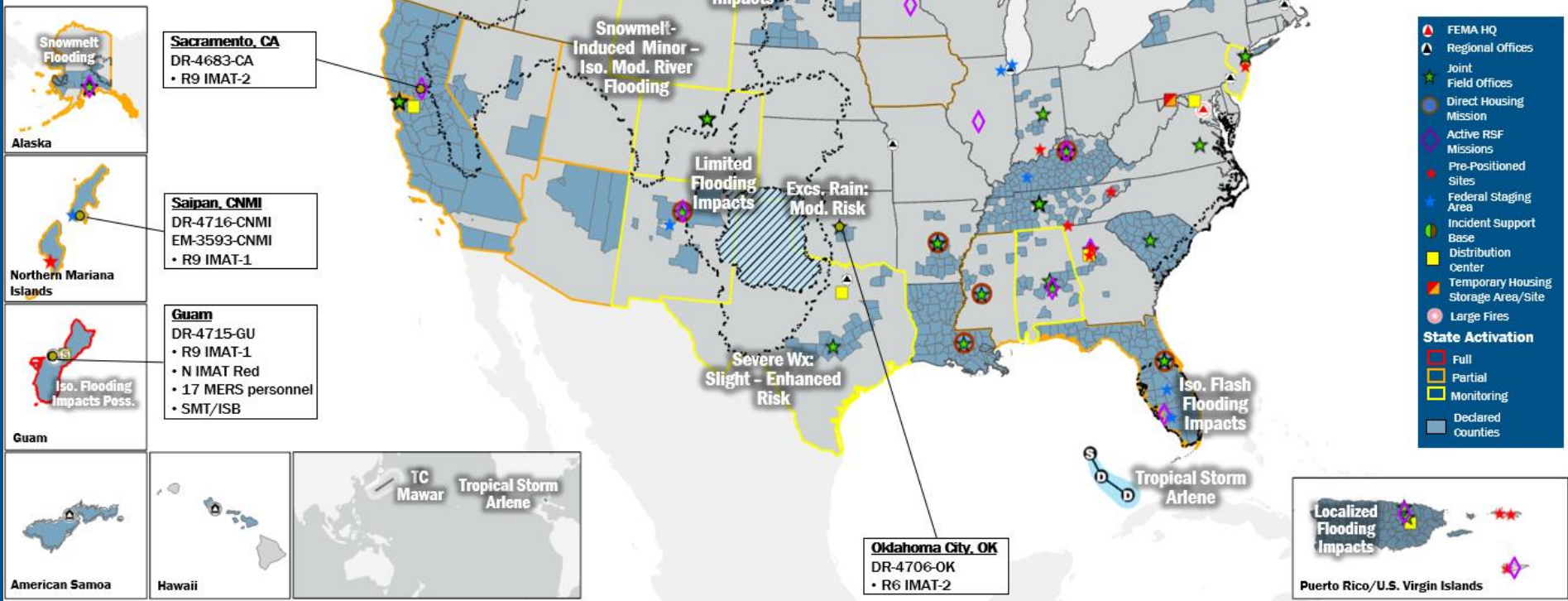
9 Direct Housing Missions
12 RSF-Supported Disasters

Saturday
June 3, 2023
8:30 a.m. ET

FEMA HQ	
NWC	NRCC
Monitoring	Rostered
FEMA REGIONS	
Watch	RRCC
Monitoring	I Rostered
Monitoring	II Rostered
Monitoring	III Rostered
Monitoring	IV Rostered
Monitoring	V Rostered
Monitoring	VI Rostered
Monitoring	VII Rostered
Enhanced	VIII Rostered
Monitoring	IX Rostered
Monitoring	X Rostered
Notes:	
RWC/RRCC: • RVIII RWC: Flooding (Day Shift)	State EOCs: • AL/MS: Severe Weather • FL: TC Ian • AK/CA/IA/MT/NV/UT: Flooding • TX/UT: Ongoing Operations • NM: Fire Weather • CO: Avian Influenza, Public Health Support, and Suncor Refinery • AZ/CO: SW Border Coordination • WY: Winter Weather Impacts • CA: COVID Support • GU: Typhoon Mawar
Surge Capacity Force	
Rostered 7,255	Deployed 0

N-IMATS 2-4 Teams Available	
Red	GU
White	
Blue	
Gold	
R-IMATS ≥ 7 Teams Available	
I	Reconstituting
II	Training
III	2
IV-1	Reconstituting
IV-2	
V	Reconstituting
VI-1	
VI-2	Reconstituting
VII	Training/Exercise
VIII	1
IX-1	Guam/CNMI
IX-2	CA
X	3
Fully Mission Capable (FMC)	
Partially Mission Capable (PMC)	
Not Mission Capable (NMC)	
Deployed	

REGIONAL BREAKDOWN		
JFO/VJFO	DR	EM
I	2/0	6 0
II	1/2	3 1
III	1/0	1 0
IV	6/1	16 1
V	1/0	1 0
VI	4/1	6 0
VII	0/0	0 0
VIII	0/1	5 0
IX	0/1	16 2
X	1/1	9 0



IM Workforce

13,451 (-7) Assigned
4,467 (+27) Unavailable
5,690 (-51) Deployed

24% / 3,294 (+17) Available

IM Cadre Availability ≤ 25% Availability

Civil Rights: 18% (25/139); Disaster Field Training Operations 25% (23/93); Disability Integration: -2% (-1/57); External Affairs: 20% (97/496); Environmental Planning and Historic Preservation: 15% (123/808); Field Leadership: 11% (15/136); Hazard Mitigation: 14% (168/1,230); Human Resources: 15% (24/161); Interagency Recovery Coordination: 13% (39/295); Logistics: 19% (298/1,493); Office of Chief Counsel: 17% (15/88); Operations: 15% (52/349); Public Assistance: 6% (135/2,190); Planning: 11% (50/457); Safety: 9% (7/77); Security: 13% (19/142)

MERS

≥ 66%

36 Assigned
0 Unavailable
3 Deployed

33 Available

US&R

≥ 66%

28 Assigned
2 Unavailable
0 Deployed

26 Available

FCO

≤ 1 Type I

47 (-7) Assigned
6 (-1) Unavailable
36 (+1) (26 FCOR) Deployed

5 (-1) Available

Joint Preliminary Damage Assessments

Region	State / Location	Incident	IA	Number of Counties		Start – End	
			PA	Requested	Complete		
I	ME	Flooding Apr 30 – May 1	IA	0	0	N/A	
			PA	9	0	5/30 – TBD	
	NH	Flooding Apr 30 – May 1	IA	0	0	N/A	
			PA	10	0	5/24 – TBD	
V	MI	Flooding Apr 10	IA	0	0	N/A	
			PA	8	0	5/22 – TBD	
	MN	Flooding Apr 11-30	IA	0	0	N/A	
			PA	33	19	5/15 – TBD	
			Prairie Island Indian Community	IA	0	0	N/A
				PA	1	0	5/15 – TBD
VIII	SD	Spring Flooding Apr 9 – May 5	IA	0	0	N/A	
			PA	15	15 (+5)	5/24 – 6/2	
	MT	Spring Flooding Apr 10 – May 6	IA	0	0	N/A	
			PA	10	1 (+1)	5/30 – TBD	



FEMA

Declaration Approval – Northern Mariana Islands

Declaration Type: Major Disaster Declaration – FEMA-4716-DR-CNMI

Requested: May 25

Date Approved: June 2

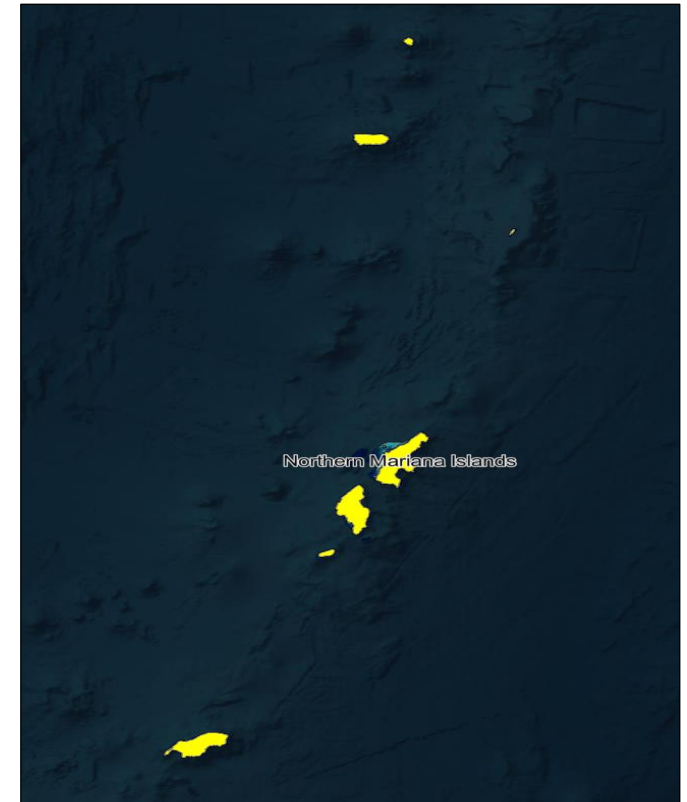
Incident: Typhoon Mawar

Incident Period: May 22 and continuing

Provides:

- **PA:** The island of Rota for emergency protective measures (Category B), including direct federal assistance

FCO: Benigno B. Ruiz



■ PA



FEMA

Declaration Requests in Process – 2

State / Tribe / Territory – Incident Description	Type	IA	PA	HM	Requested
NH – Severe Winter Storm and Snowstorm	DR		X	X	May 12
GA – Severe Storms, Straight-line Winds, Tornadoes, and Flooding	DR	X	X	X	May 26
CNMI* – Typhoon Mawar – Approved	DR		X		May 30

**Commonwealth of Northern Mariana Islands*



FEMA



FEMA

Helping people before, during, and after disasters.



Scan to subscribe to this briefing.