

FEMA National Watch Center

Daily Operations Briefing

Friday, June 3, 2022

8:30 a.m. ET



FEMA

National Current Ops / Monitoring

New Significant Incidents / Ongoing Ops

- Wildfires
- Southwest Border Coordination Support – Washington, DC
- COVID-19

Hazard Monitoring

- Tropical Activity:
 - Atlantic
 - Potential Tropical Cyclone One
 - Disturbance 1: Low (10%)
- Severe thunderstorms – Southern/Central Plains
- Heavy rain and flash flooding – south Florida

Disaster Declaration Activity

- No new declaration activity

Event Monitoring

- No significant events

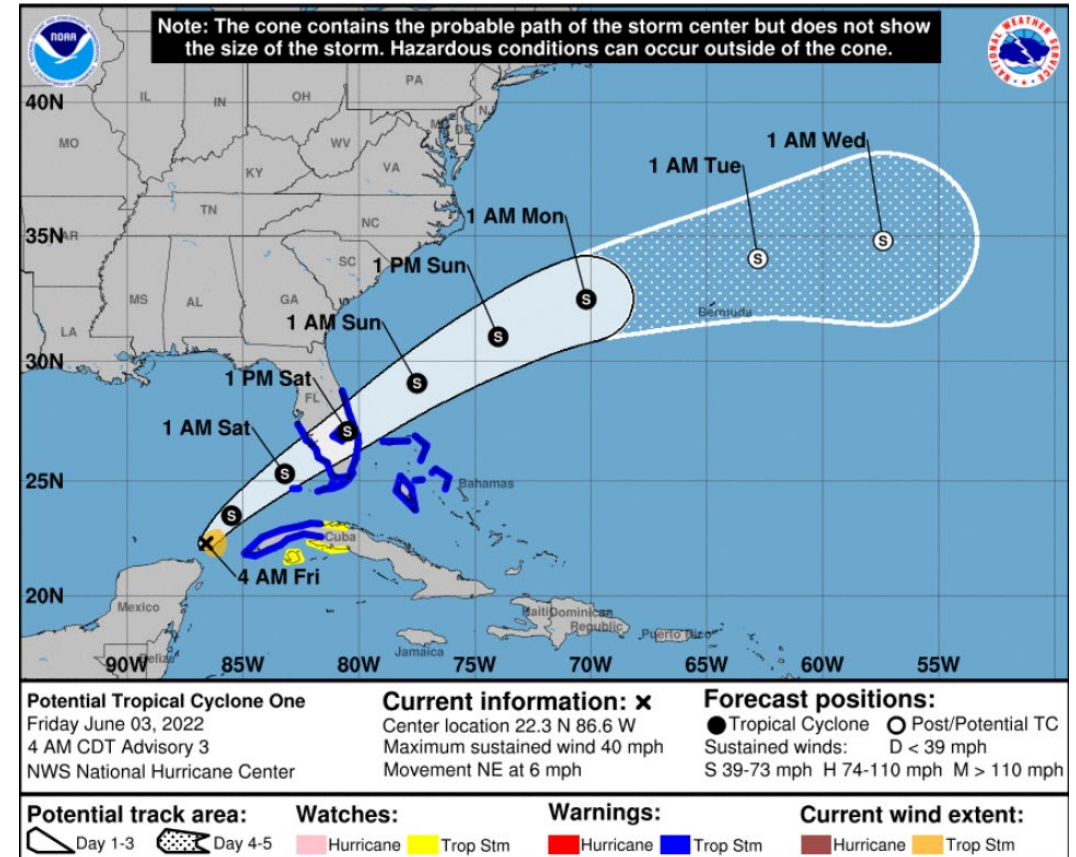


FEMA

Potential Tropical Cyclone One – Atlantic

Situation: (Advisory #3A, as of 8:00 a.m. ET)

- 420 miles SW of Ft. Myers, FL
- Maximum sustained winds 40 mph
- Moving NE at 6 mph
- Expected to develop into a tropical storm later today
- Tropical-storm-force-winds extend outward up to 60 miles
- **Rainfall:** 4-8 inches in central and south FL and FL Keys, with maximum 12 inches possible across south FL and FL Keys; may produce considerable flash and urban flooding
- **Storm surge:** 1-3 feet in some coastal areas of FL
- **Tornadoes:** Isolated tornadoes possible over south FL beginning this evening through Saturday
- **Tropical Storm Warnings:** FL Keys; FL Bay; west coast of FL south of the Middle of Longboat Key to Card Sound Bridge; east coast of FL south of the Volusia/Brevard County Line to Card Sound Bridge; Lake Okeechobee

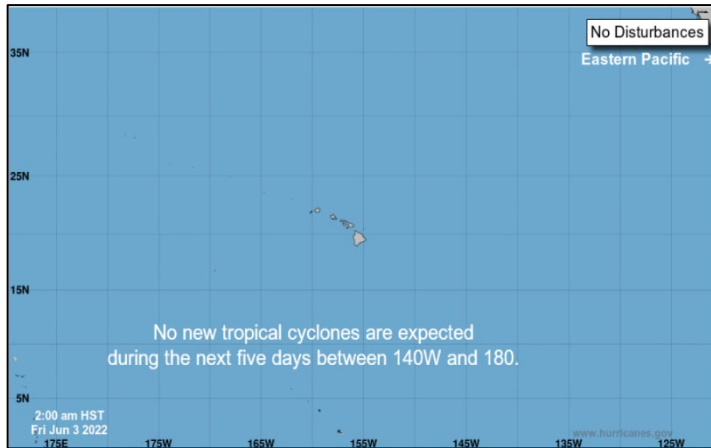


FEMA

National Watch Center

Tropical Outlook – Five Day

Central Pacific



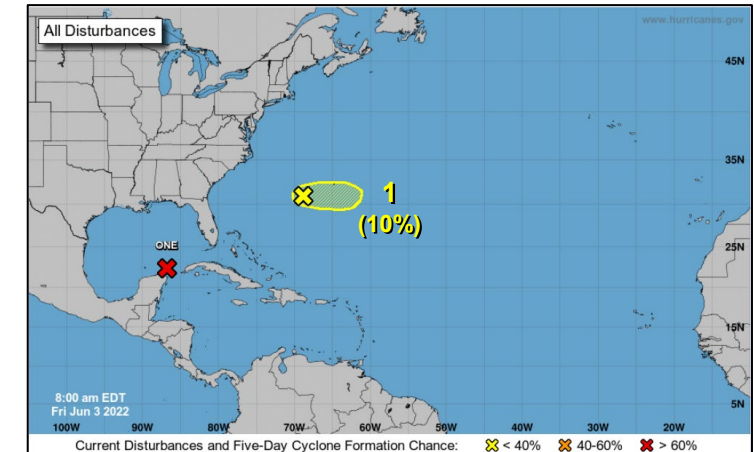
- No new tropical cyclones expected during the next five days

Eastern Pacific



- No new tropical cyclones expected during the next five days

Atlantic



Disturbance 1 (as of 8:00 a.m. ET)

- More than 200 miles WSW of Bermuda
- Expected to move eastward to the south of Bermuda
- This system only has a brief window for further development today before conditions become increasingly unfavorable by this weekend
- 48-hour formation chance: Low (10%)
- 5-day formation chance: Low (10%)

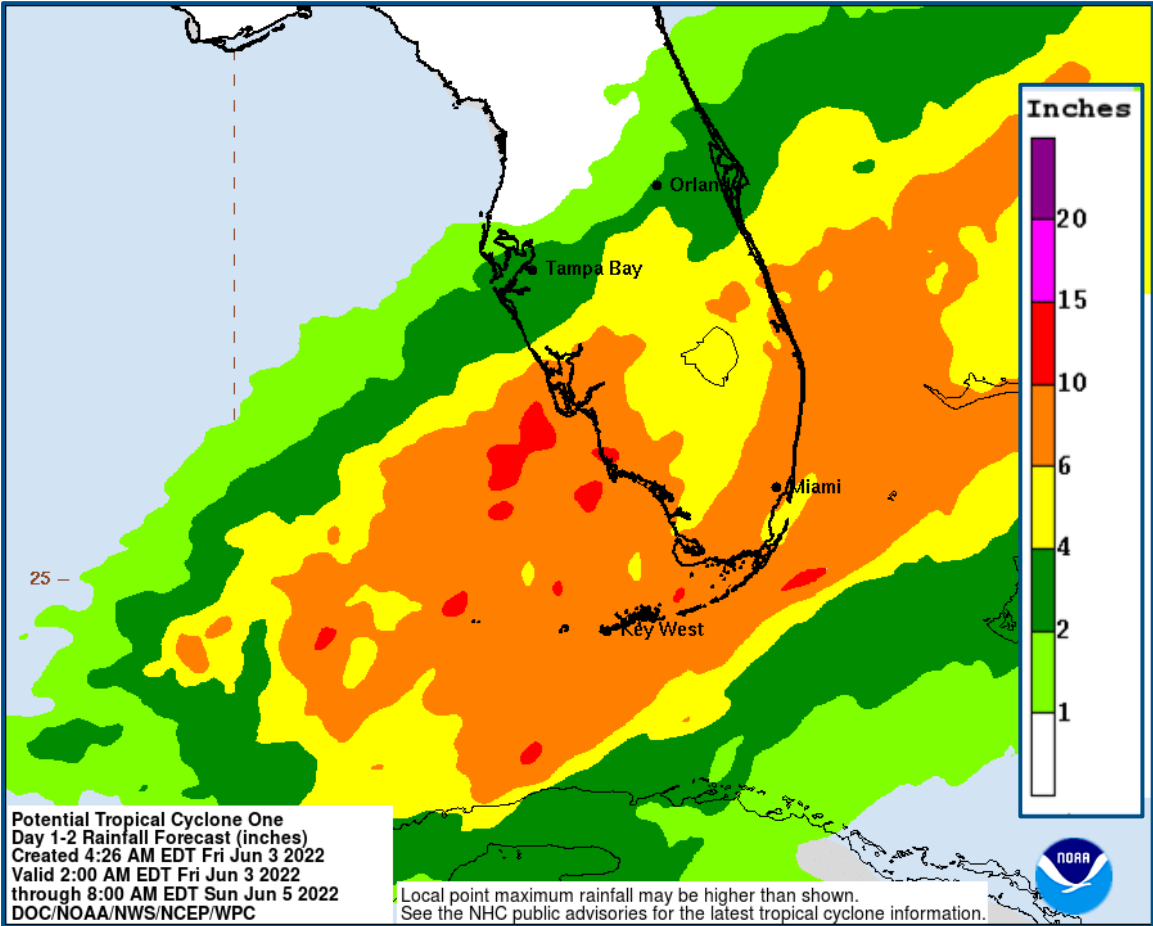


FEMA

NWS Weather Prediction Center

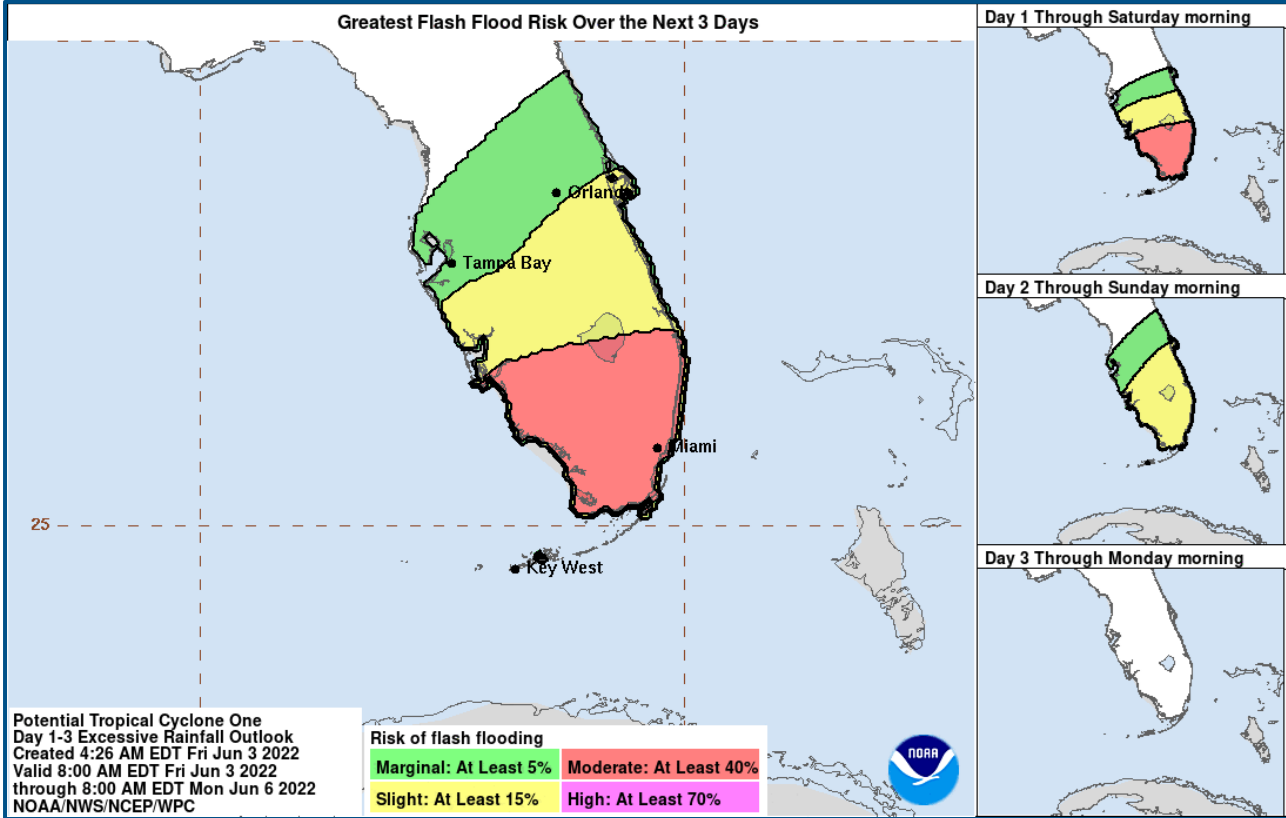
Updated 6 am EDT, Friday, June 3, 2022

2-Day Rainfall Forecast through early Sunday June 5



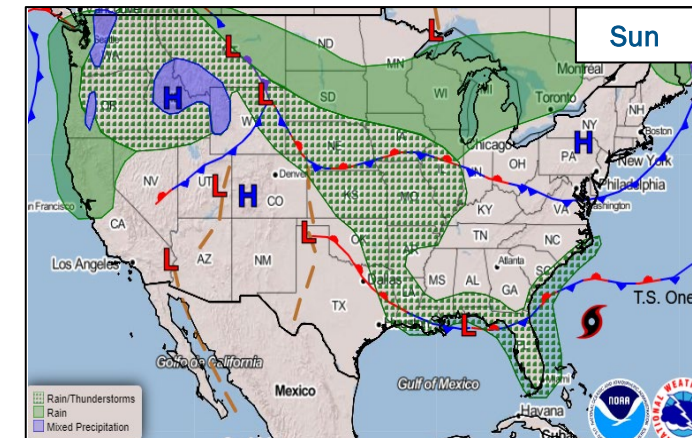
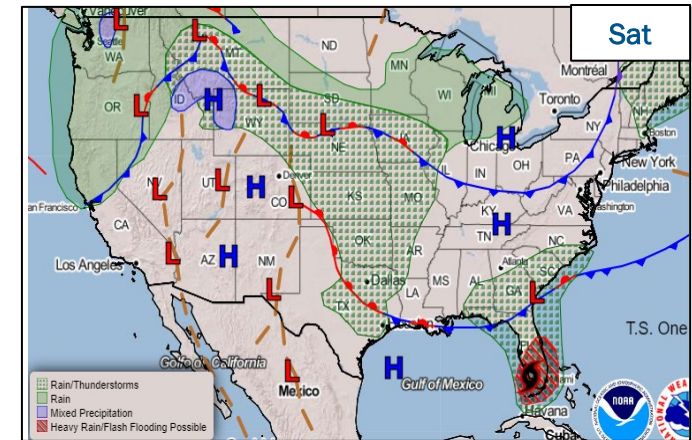
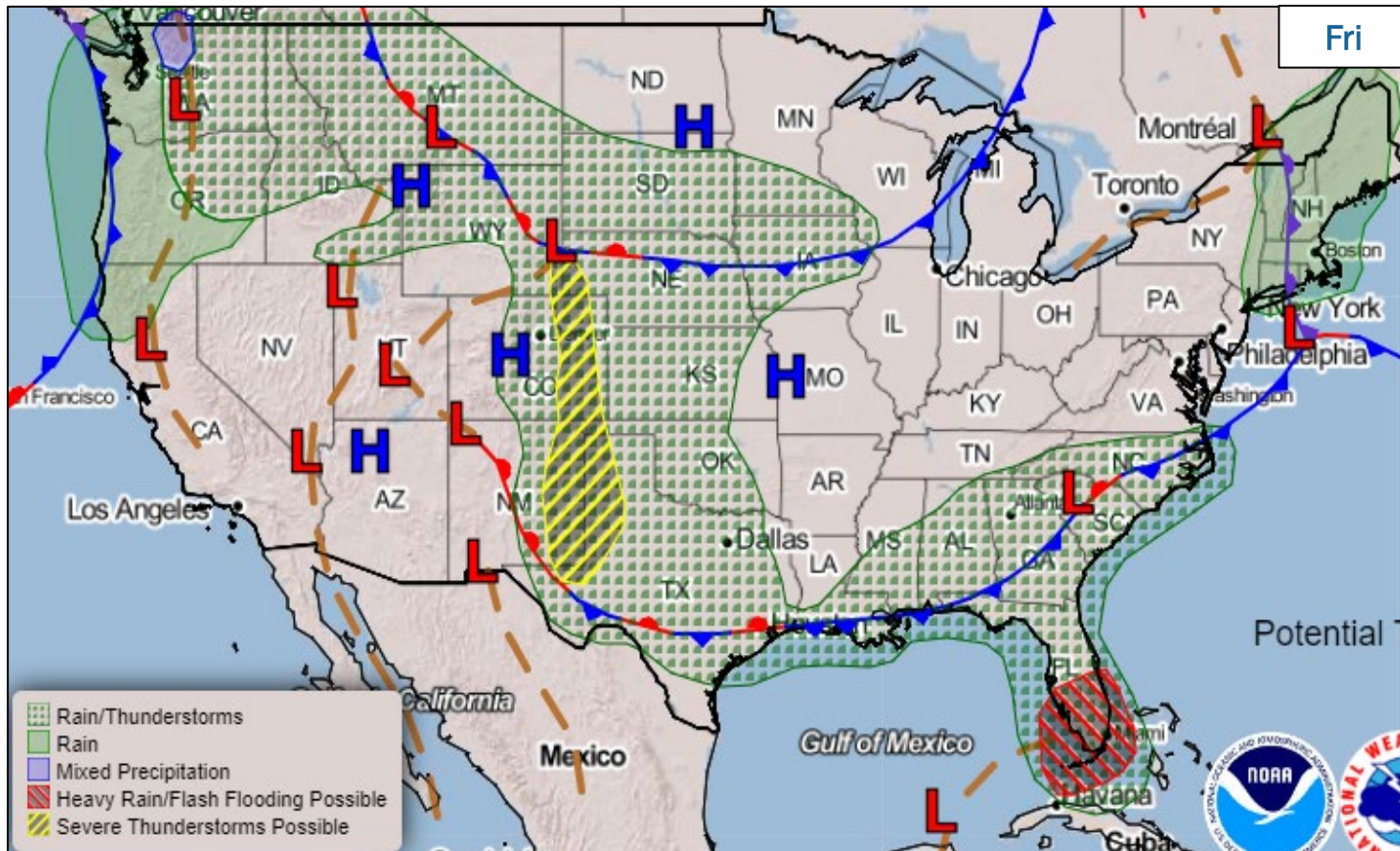
Total rainfall of 4 to 8 inches with maxima of 12 inches are possible from across portions of Central and South Florida, including the Keys through Saturday.

Excessive Rainfall / Flash Flood Risk through this weekend



These rainfall amounts will likely result in considerable flash and urban flooding. (Most significant rainfall and impacts are expected in Moderate Risk area today through early Saturday morning.)

National Weather Forecast

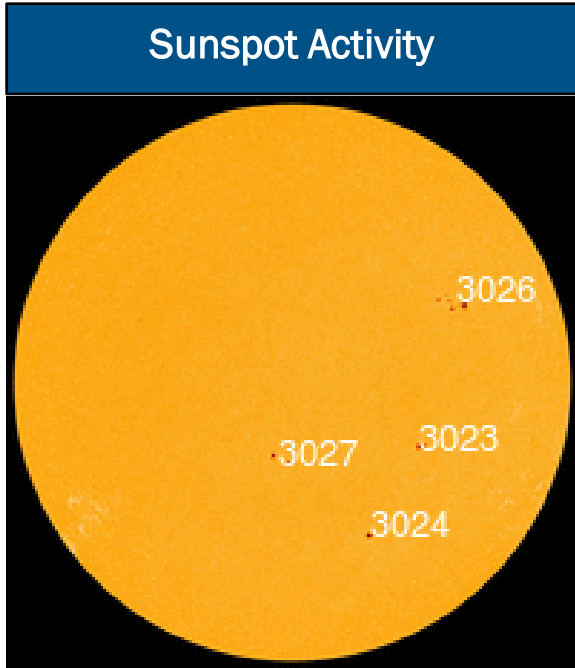
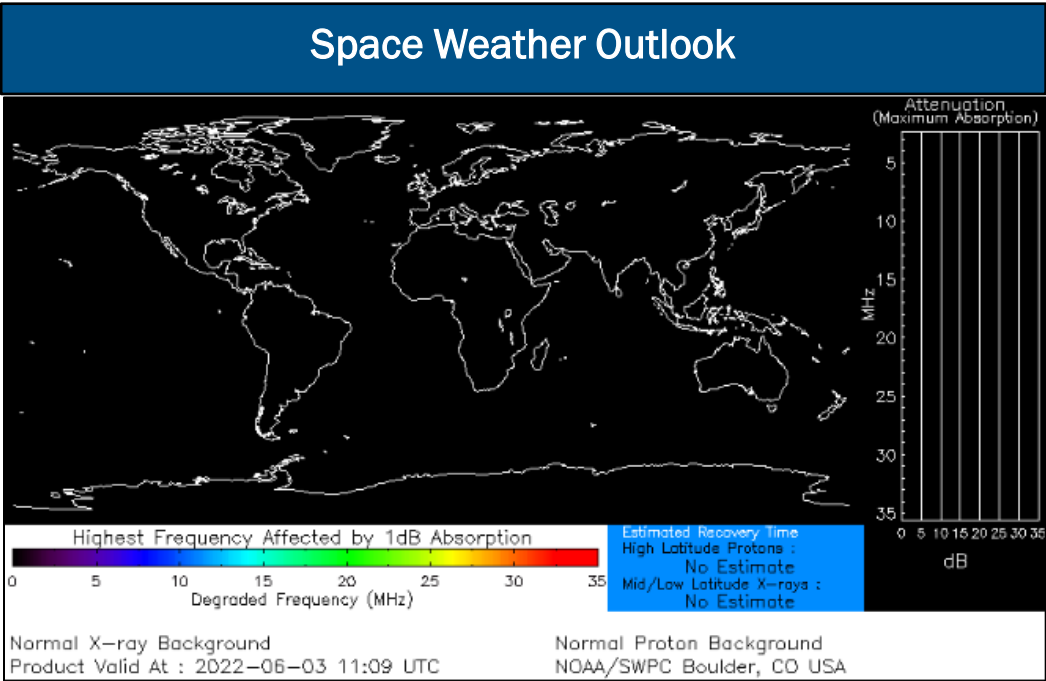


FEMA

National Watch Center

Space Weather Outlook

	Space Weather Activity	Geomagnetic Storms	Solar Radiation	Radio Blackouts
Past 24 Hours	None	None	None	None
Next 24 Hours	None	None	None	None
For further information on NOAA Space Weather Scales refer to: http://www.swpc.noaa.gov/noaa-scales-explanation For further information on Sunspot Activity refer to: https://www.swpc.noaa.gov/phenomena/sunspotssolar-cycle				



FEMA

Wildfire Summary

Fire Name (Co., ST)	FMAG #	Acres Burned	Percent Contained	Evacuations	Structures (Homes / Other)			Fatalities / Injuries
					Threatened	Damaged	Destroyed	
Hermit's Peak (San Miguel, NM)	5438-FM-NM	316,654 (+824)	59% (+5)	M: 766 (-496)	H: 12,328 (+4)	H: 25	H: 424 (+16)	0 / 94 (+9)
				V: 26,796 (+496)	O: 0	O: 44	O: 424 (+40)	

(Evacuations: M = Mandatory / V = Voluntary; Structures: H = Homes and Mixed Commercial/Residential / O = Non-residential Commercial/Other Minor Structures)



FEMA

Joint Preliminary Damage Assessments

Region	State / Location	Incident	IA	Number of Counties		Start – End
			PA	Requested	Complete	
V	MN	Severe Weather and Flooding Apr 22 and continuing	IA	0	0	N/A
			PA	50 counties/ 5 tribes	9 (+1) counties/ 3 tribes	5/23 – TBD
VI	MCN*	Tornadoes, Severe Storms, and Flooding May 2-5	IA	1	1	5/16 – 5/24
			PA	1	0	5/16 – TBD
	OK	Tornadoes and Severe Flooding May 2-5	IA	7	4	5/2 – TBD
			PA	19	19	5/18 – 5/31
VIII	ND	Severe Storms and Flooding Apr 22 – May 25	IA	0	0	N/A
			PA	35	0	6/13 – TBD
	SD	Derecho May 12	IA	0	0	N/A
			PA	19 counties / 2 tribes	0	6/5 – TBD

*Muscogee (Creek) Nation



FEMA

National Watch Center

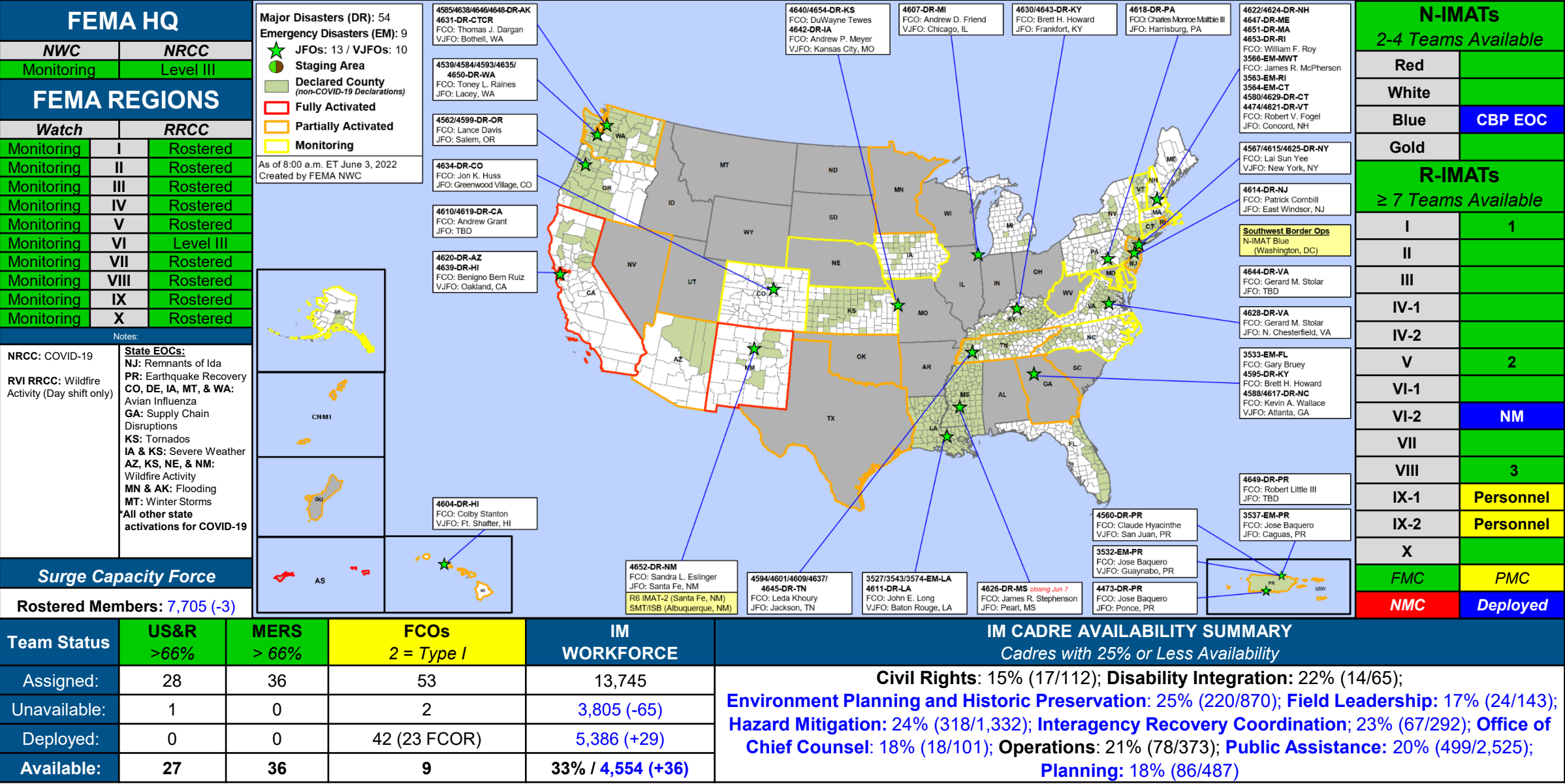
Declaration Requests in Process – 3

State / Tribe / Territory – Incident Description	Type	IA	PA	HM	Requested
MS – Severe Storm, Straight-line Winds, and Tornadoes	DR	X		X	Apr 28
MS – Severe Storm, Straight-line Winds, and Tornadoes	DR	X		X	Apr 29
TN – Wildfire, Straight-line Winds, and Tornadoes	DR	X		X	May 27



FEMA

FEMA Common Operating Picture



Team Status

US&R >66%

MERS > 66%

FCOs 2 = Type I

IM WORKFORCE

Assigned: 28 36 53 13,745

Unavailable: 1 0 2 3,805 (-65)

Deployed: 0 0 42 (23 FCOR) 5,386 (+29)

Available: 27 36 9 33% / 4,554 (+36)

IM CADRE AVAILABILITY SUMMARY

Cadres with 25% or Less Availability

Civil Rights: 15% (17/112); Disability Integration: 22% (14/65);

Environment Planning and Historic Preservation: 25% (220/870); Field Leadership: 17% (24/143);

Hazard Mitigation: 24% (318/1,332); Interagency Recovery Coordination: 23% (67/292); Office of Chief Counsel: 18% (18/101); Operations: 21% (78/373); Public Assistance: 20% (499/2,525);

Planning: 18% (86/487)



FEMA

Helping people before, during, and after disasters.



Scan to subscribe to this briefing.