

FEMA National Watch Center

# Daily Operations Briefing

Monday, June 2, 2025

8:30 a.m. ET



**FEMA**

# National Current Ops / Monitoring

---

## New Significant Incidents / Ongoing Ops

- Space Weather – G4 (Severe) Geomagnetic Storm – FINAL

## Hazard Monitoring

- Severe Thunderstorms – Southern to Northern Plains
- Excessive Rainfall / Flash Flooding – Central Plains and Southeast
- Tropical Activity:
  - Eastern Pacific: Disturbance 1: Med (40%)

---

## Disaster Declaration Activity

- No new declaration activity

## Event Monitoring

- No new significant events

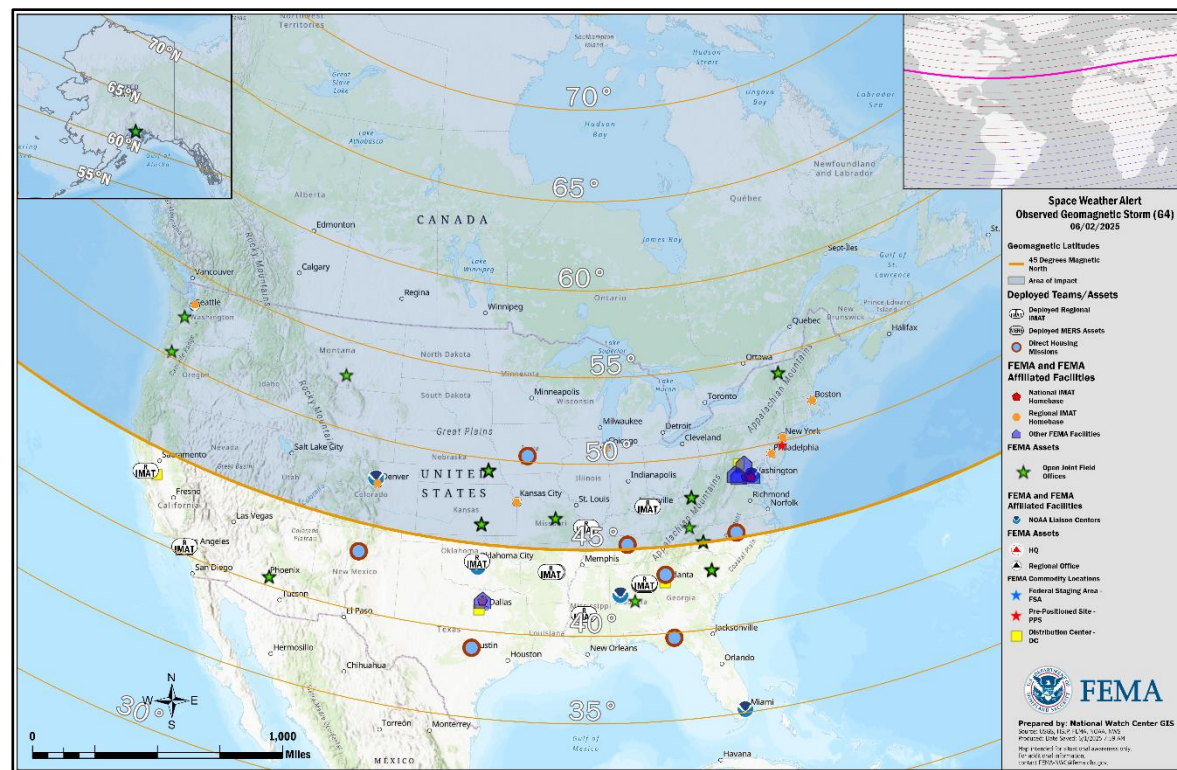


**FEMA**

# Space Weather – G4 (Severe) Geomagnetic Storm - FINAL

**Situation:** The Space Weather Prediction Center (SWPC) issued a Watch for a G4 (Severe) Geomagnetic Storm due to the Sun releasing a powerful Coronal Mass Ejection (CME). As predicted, a halo CME struck the Earth on June 1, sparking a Severe (G4) geomagnetic storm. The storm has subsided; however, there is still a chance for further instances of G3 (Strong) levels or greater. (Space Weather Prediction Center, as of 7:15 a.m. ET) While some critical infrastructure may be negatively impacted, key operators can mitigate these impacts. The United States Department of Energy, Cybersecurity and Infrastructure Security Agency (CISA) Central, and the United States Department of Transportation (DOT) continue to monitor. There were no reports of adverse impacts. (Space Weather Prediction Center, as of 5:05 a.m. ET)

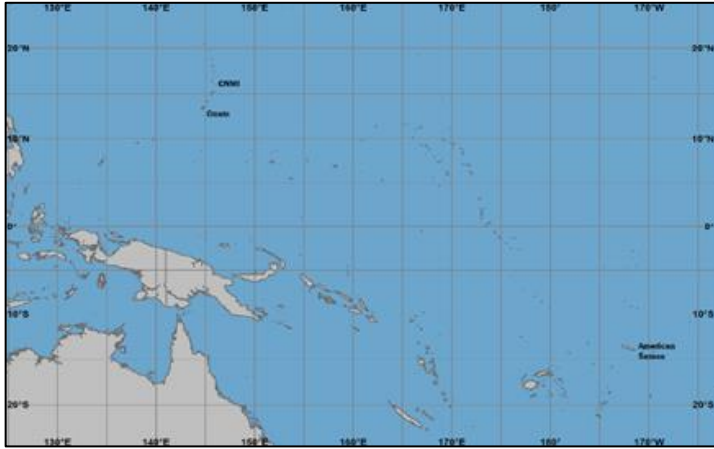
FEMA NWC will continue to monitor in coordination with regional and federal partners. Barring any significant changes, this is anticipated to be the final report.



FEMA

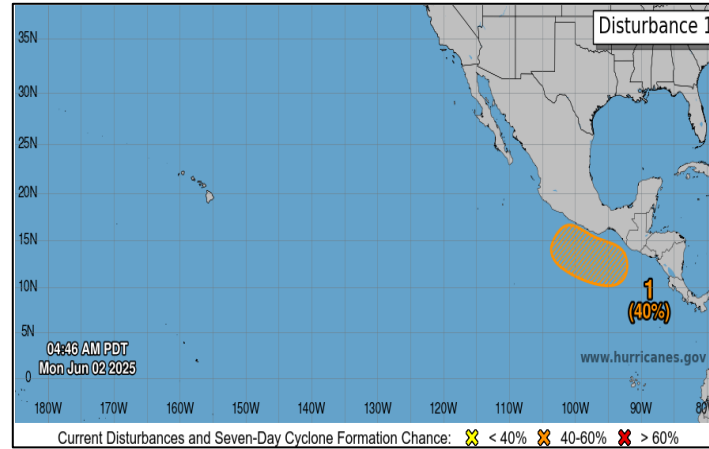
# Tropical Outlook

## Western Pacific



- No tropical cyclones threatening the U.S. territories

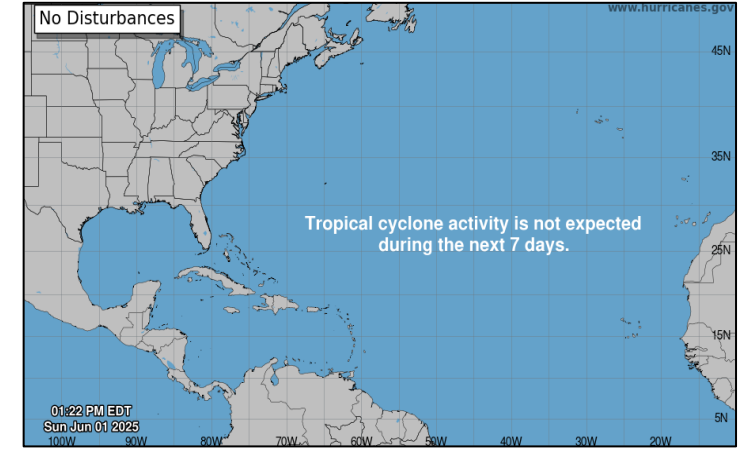
## Eastern and Central Pacific



### Disturbance 1: (As of 8:00 a.m. ET)

- Located offshore of Central America and southern Mexico
- Will move W to WNW around 10 mph upon formation
- Environmental conditions expected to be marginally conducive for gradual development, and a tropical depression may form by end of the week
- Formation chance: 48-hour – Low (near 0%); 7-day – Med (40%)

## Atlantic

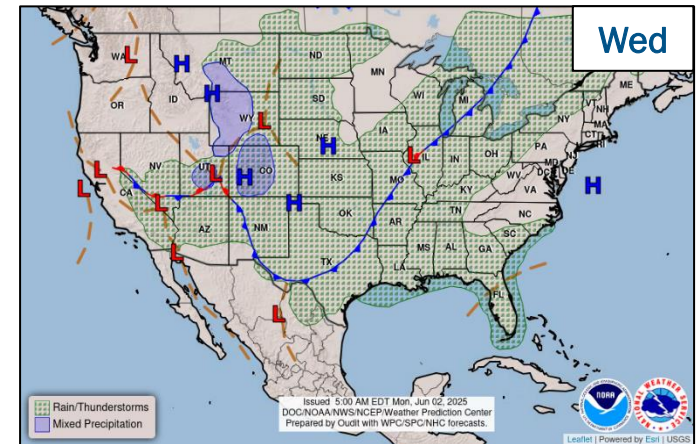
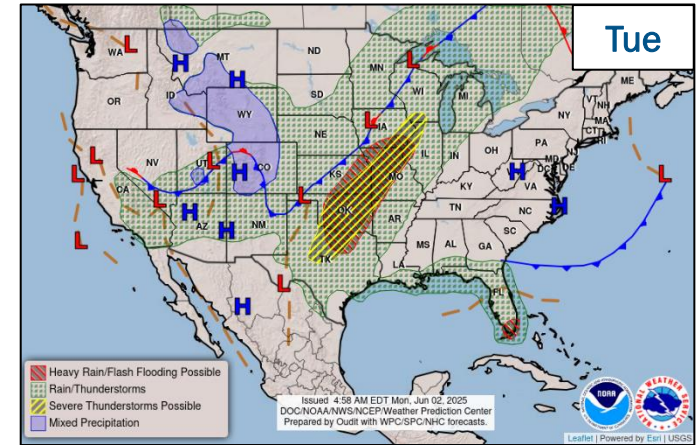
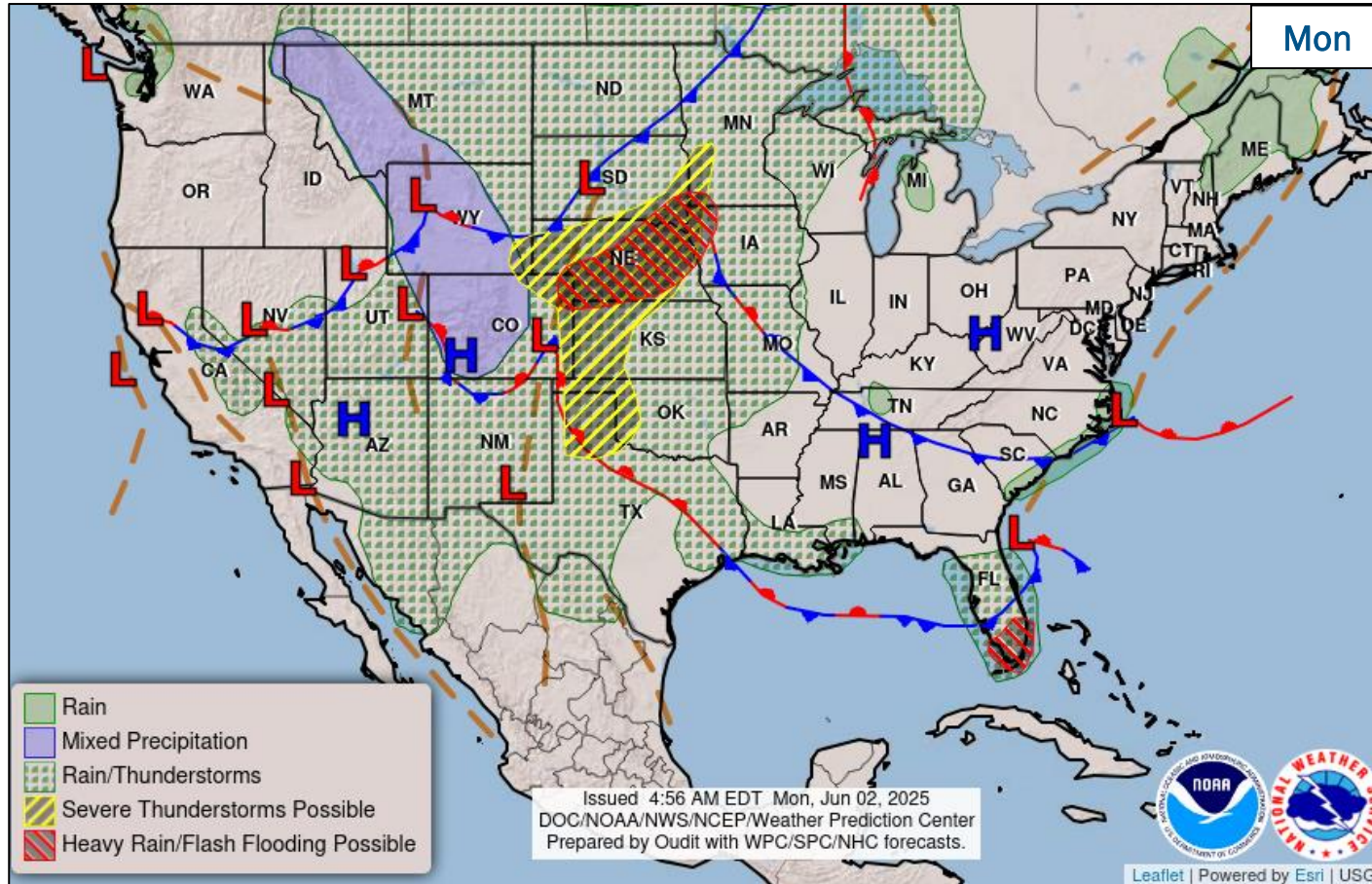


- No tropical cyclones expected during the next 7 days



FEMA

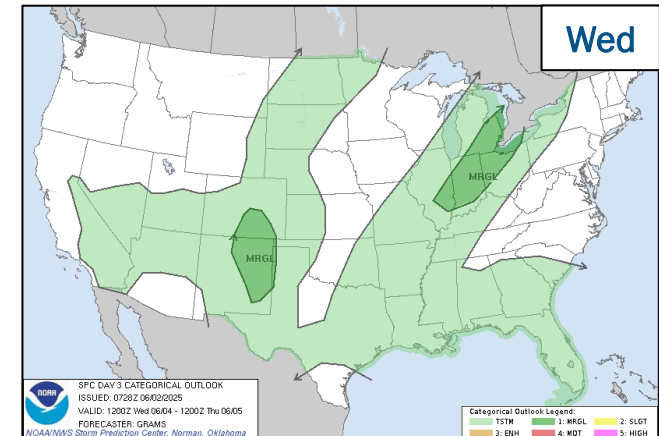
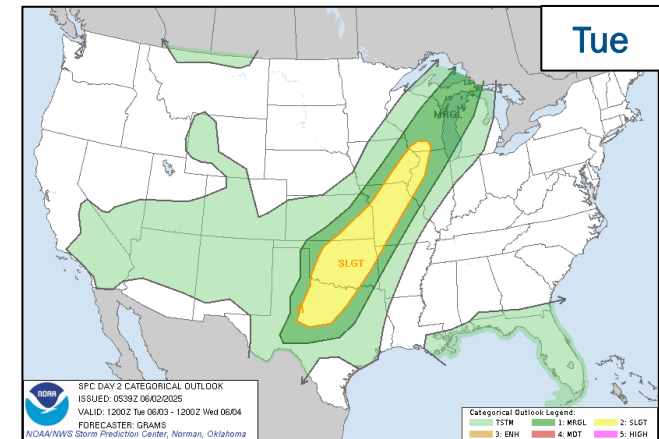
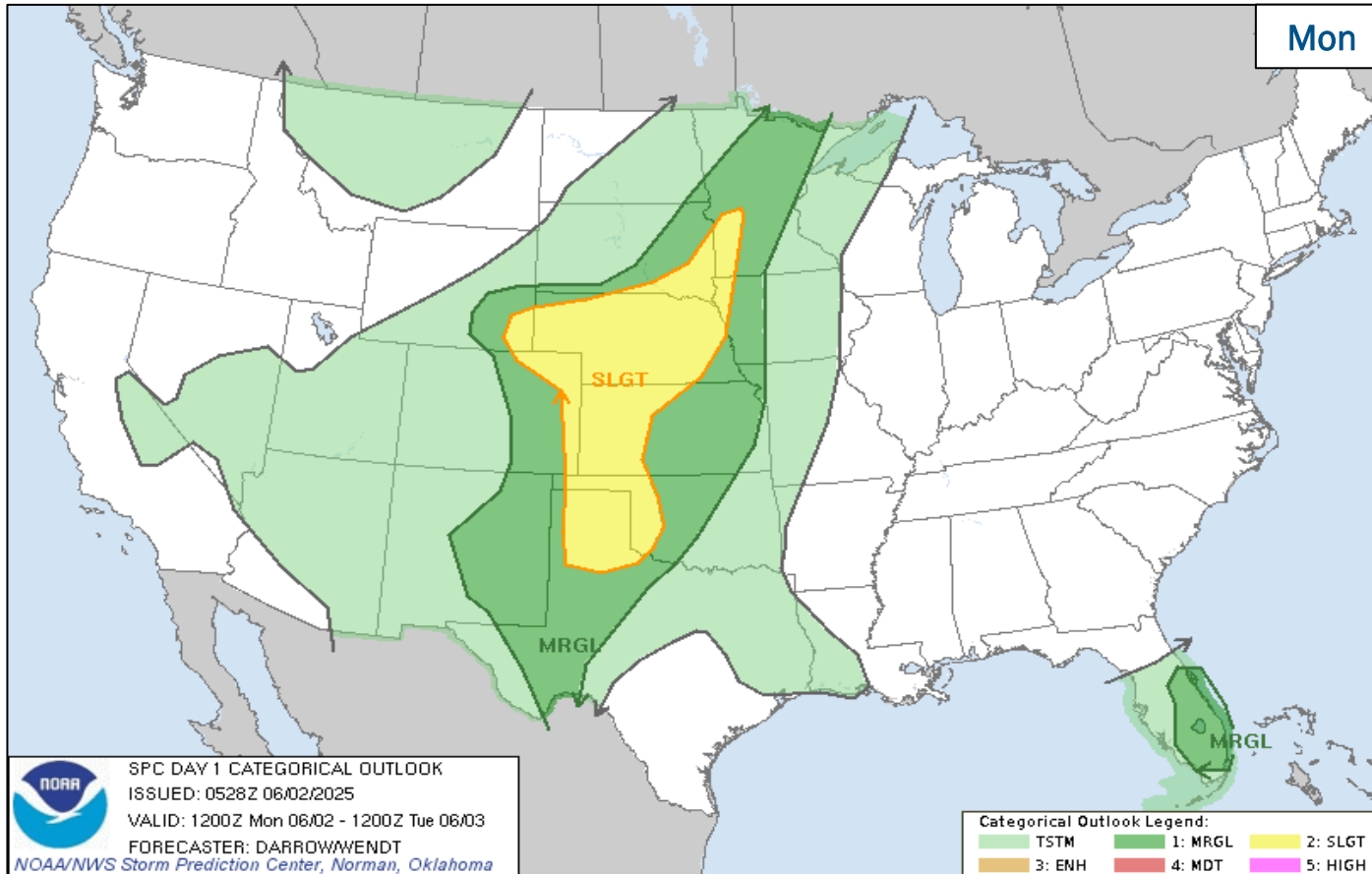
# National Weather Forecast



FEMA

National Watch Center

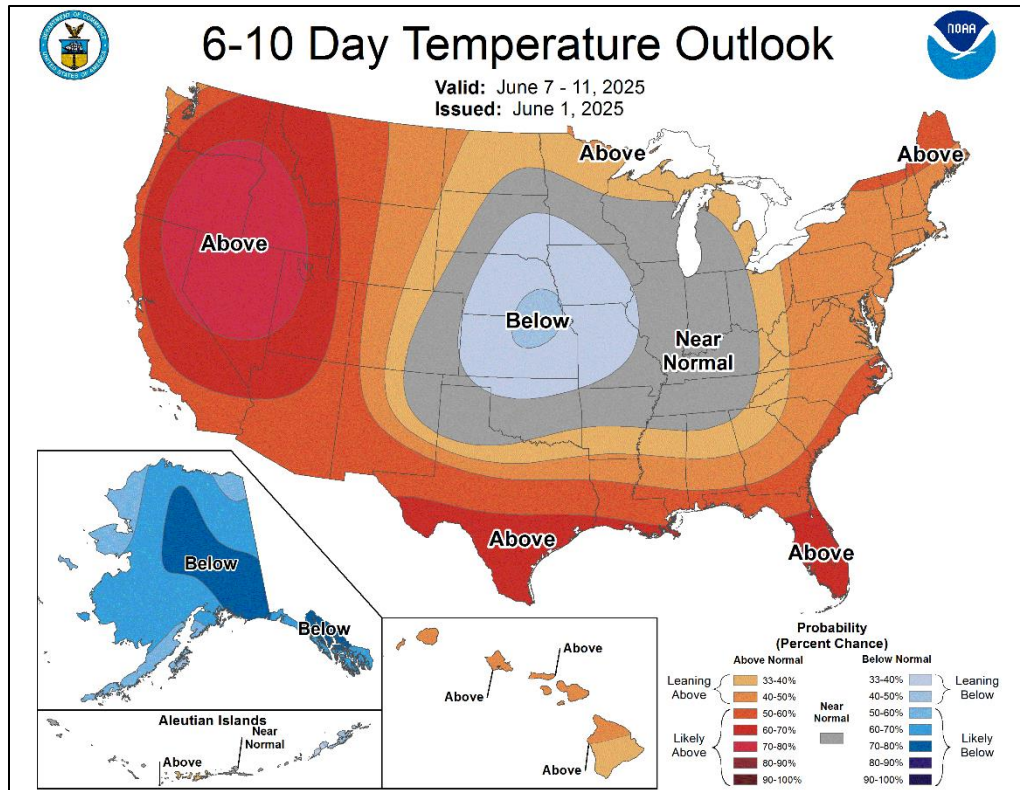
# Severe Weather Outlook



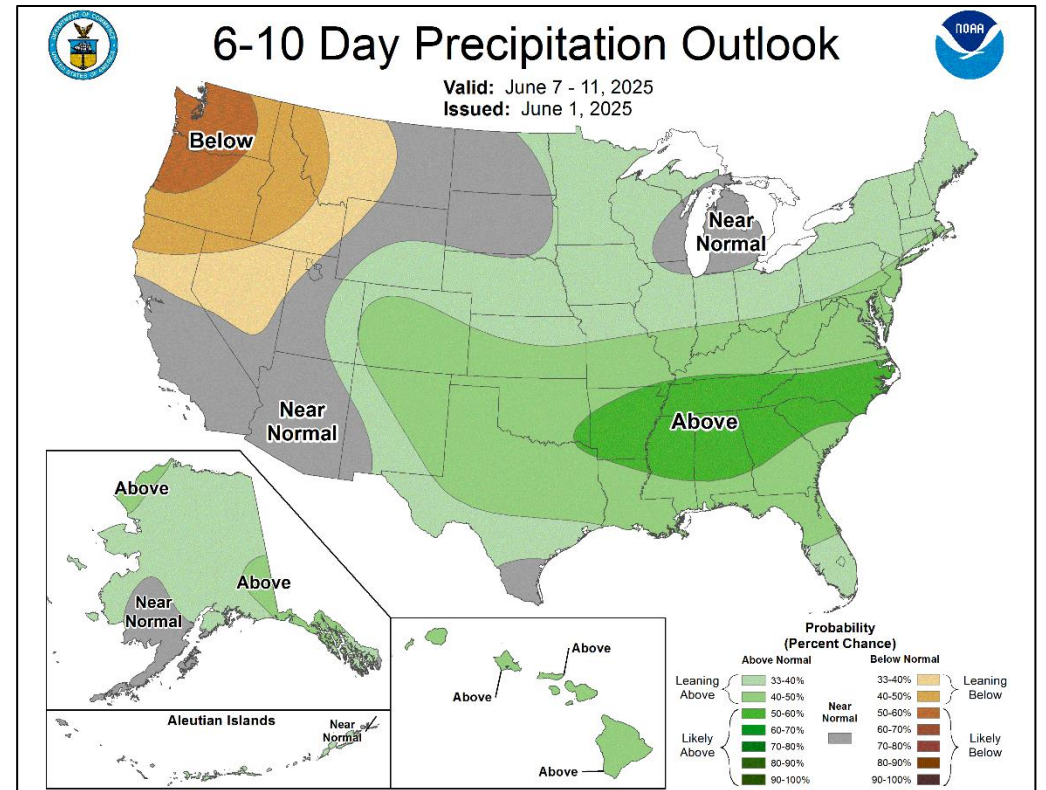
FEMA

National Watch Center

# Long Range Outlooks – Jun 7-11



6-10 Day Temperature Probability

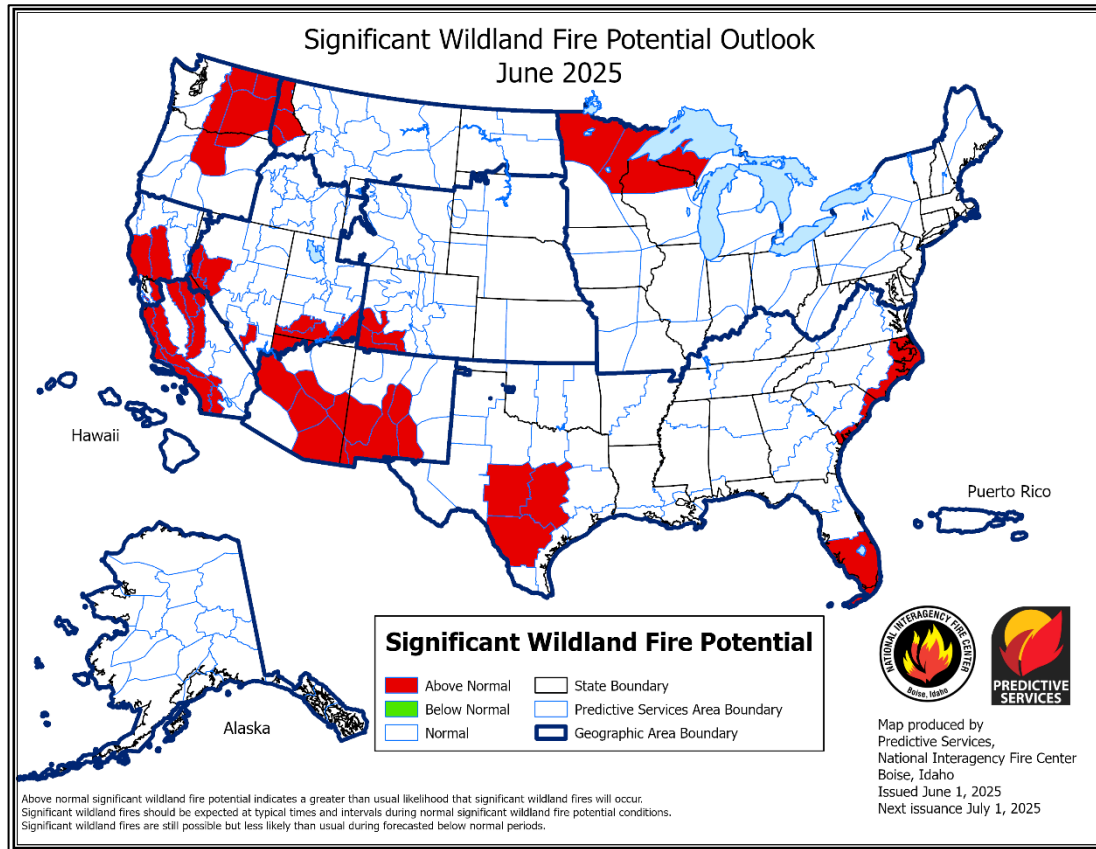


6-10 Day Precipitation Probability

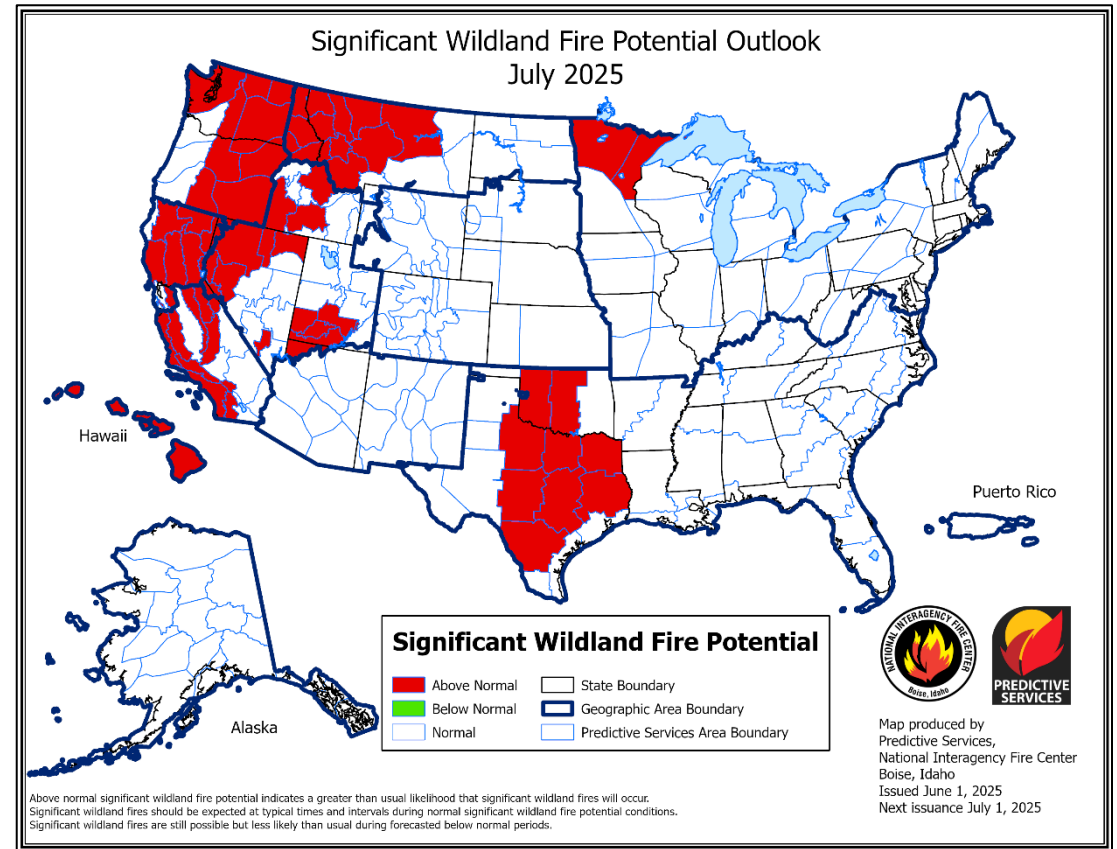


FEMA

# Significant Wildland Fire Potential Outlook



June



July



FEMA

National Watch Center

# FEMA Common Operating Picture

**22** Joint Field Offices    **82 + 9** Major Disasters    **10** Direct Housing Missions    **14** RSF-Supported Disasters    **6** Joint Recovery Offices

Monday  
June 2, 2025  
8:30 a.m. ET

## FEMA HQ

NWC	NRCC
Monitoring	Steady State

## FEMA REGIONS

Watch	RRCC	
Monitoring	I	Rostered
Monitoring	II	Rostered
Monitoring	III	Rostered
Monitoring	IV	Rostered
Monitoring	V	Rostered
Monitoring	VI	Rostered
Monitoring	VII	Rostered
Monitoring	VIII	Rostered
Monitoring	IX	Rostered
Monitoring	X	Rostered

### Notes:

- NRCC/RWCs/RRCCs:**
- NSTR
- State EOCs:**
- AZ/HI/TX: Wildfires
  - MO/NC/OK: Severe Weather
  - AL/FL/KY/TN: Previous Incidents
  - MD/WV: Flooding
  - DC: U.S. Army Birthday

### Volunteer Force

Rostered	Deployed
7,985	4
Surge Capacity Force	
Rostered	Deployed
8,491	0

## N-IMATs

2-5 Teams Available

Red	
White	
Blue	
Gold	
HS	

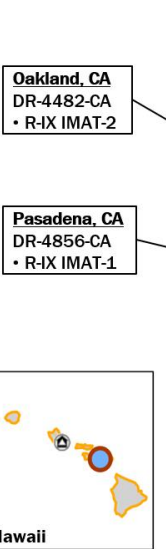
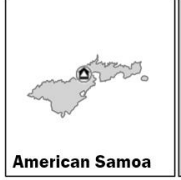
## R-IMATs

4-6 Teams Available

I	
II	AL (Jun 1)
III	2
IV-1	MS (May 28)
IV-2	KY (Feb 16)
V	3
VI-1	AR (May 15)
VI-2	OK (May 27)
VII	1 / AL (Jun 1)
VIII	Reconstituting
IX-1	CA (Jan 8)
IX-2	CA (Mar 6)
X	MO (May 28)

Fully Mission Capable (FMC)
Partially Mission Capable (PMC)
Not Mission Capable (NMC)
Deployed

REGIONAL BREAKDOWN				
	JFO	DR	EM	JRO
I	2	7	0	0
II	0	0	0	2
III	2	8	1	0
IV	7	26	7	1
V	0	0	0	0
VI	2	10	1	3
VII	4	19	0	0
VIII	1	1	0	0
IX	2	5	0	0
X	2	6	0	0



Lacey, WA  
DR-4775-WA  
Closing Jun 6

Oakland, CA  
DR-4482-CA  
• R-IX IMAT-2

Pasadena, CA  
DR-4856-CA  
• R-IX IMAT-1

Oklahoma City, OK  
DR-4866-OK  
• R-VI IMAT-2

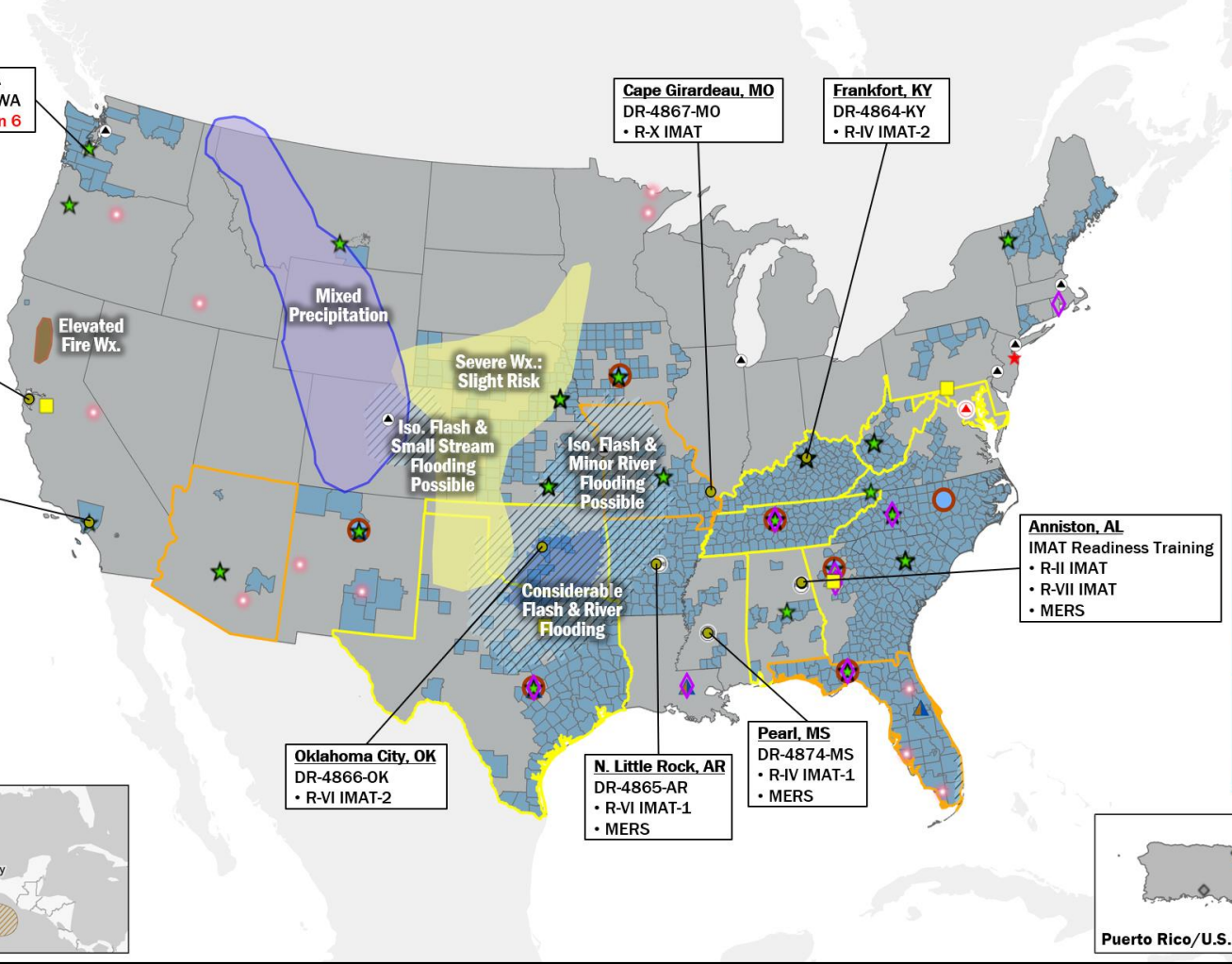
N. Little Rock, AR  
DR-4865-AR  
• R-VI IMAT-1  
• MERS

Pearl, MS  
DR-4874-MS  
• R-IV IMAT-1  
• MERS

Cape Girardeau, MO  
DR-4867-MO  
• R-X IMAT

Frankfort, KY  
DR-4864-KY  
• R-IV IMAT-2

Anniston, AL  
IMAT Readiness Training  
• R-II IMAT  
• R-VII IMAT  
• MERS



**Legend:**

- FMAG
- FEMA HQ
- Regional Offices
- Joint Field Offices
- Joint Recovery Offices
- Direct Housing Mission
- Active RSF Missions
- Pre-Positioned Sites
- Federal Staging Area
- Incident Support Base
- Distribution Center
- Temporary Housing Storage Area/Site
- Large Fires
- Staging Management Team

**State Activation:**

- Full
- Partial
- Monitoring
- Declared
- Counties



## IM Workforce

12,983 (-20) Assigned  
4,997 (-260) Unavailable  
6,307 (+139) Deployed  
13% (+1) / 1,679 (+101) Available

## IM Cadre Availability

20 Cadres ≤ 25% Availability

Alternative Dispute Resolution: 15% (5/33); Civil Rights: 8% (12/150); Disaster Field Training Operations: 17% (12/69); Disability Integration: 14% (4/29); Disaster Survivor Assistance: 12% (136/1,141); External Affairs: 8% (26/343); Environmental Planning and Historic Preservation: 7% (52/788); Field Leadership: 5% (7/140); Financial Management: 18% (40/220); Hazard Mitigation: 7% (73/993); Human Resources: 13% (22/168); Individual Assistance: 9% (233/2,507); Interagency Recovery Coordination: 19% (54/278); Information Technology: 12% (76/660); Logistics: 17% (277/1,603); Operations: 8% (30/364); Public Assistance: 11% (256/2,232); Planning: 3% (15/430); Safety: 7% (6/92); Security: 7% (9/123)

**MERS**  
≥ 66%

33 Assigned  
3 Unavailable  
2 Deployed

**28 Available**

**US&R**  
≥ 66%

28 Assigned  
2 Unavailable  
0 Deployed

**26 Available**

**FCO**  
3 Type I

49 Assigned  
4 Unavailable  
42 (24 FCOR) Deployed

**3 Available**

# Joint Preliminary Damage Assessments

Region	State / Location	Incident	IA	Number of Counties		Start - End
			PA	Requested	Complete	
III	MD	Severe Storms and Flooding May 13-14	IA	0	0	N/A
			PA	2	0	5/28 - TBD
VI	OK	Severe Storms and Flooding Apr 19 and continuing	IA	0	0	N/A
			PA	24	11	5/28 - TBD
VIII	MT	Severe Storms and Flooding May 14-23	IA	0	0	N/A
			PA	1	0	6/9 - TBD



**FEMA**

# Declaration Requests in Process – 10

State / Tribe / Territory – Incident Description	Type	IA	PA	HM	Requested
MI – Severe Winter Storm	EM		X		Apr 11
TN – Severe Storms, Straight-line Winds, Tornadoes, and Flooding	DR	X	X	X	Apr 17
WA – Severe Storms, Straight-line Winds, Flooding, Landslides and Mudslides (Appeal)	DR		X	X	May 7
MI – Severe Winter Storm	DR	X	X	X	May 16
MO – Severe Storms, Straight-line Winds, Tornadoes, and Flooding	EM		X		May 19
MO – Severe Storms, Straight-line Winds, Tornadoes, and Flooding	DR		X	X	May 19
OR – Severe Storms, Flooding , Landslides, Mudslides	DR	X	X	X	May 19
OR – Severe Storms and Flooding	DR	X		X	May 19
MO – Severe Storms, Straight-line Winds, Tornadoes, and Flooding	DR	X		X	May 25
IN – Severe Storms, Straight-line Winds, Tornadoes, and Flooding	DR	X	X	X	May 28



**FEMA**



# FEMA

Helping people before, during, and after disasters.



*Scan to subscribe to this briefing.*