

FEMA National Watch Center

Daily Operations Briefing

Sunday, June 2, 2024

8:30 a.m. ET



FEMA

National Current Ops / Monitoring

New Significant Incidents / Ongoing Ops

- No new significant incidents / operations

Hazard Monitoring

- Severe Thunderstorms – the Plains
- Heavy Rain/Flash Flooding – the Plains and the Pacific Northwest
- Tropical Activity
 - Eastern Pacific:
 - Disturbance 1: Low (10%)

Disaster Declaration Activity

- No new declaration activity

Event Monitoring

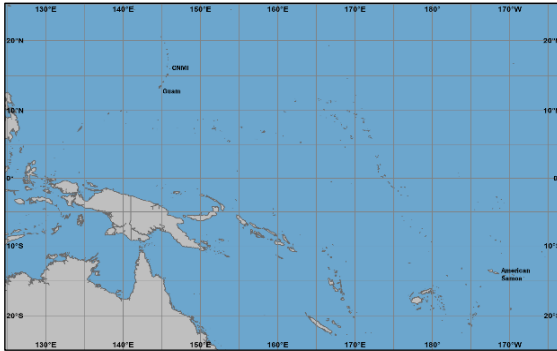
- No new significant events



FEMA

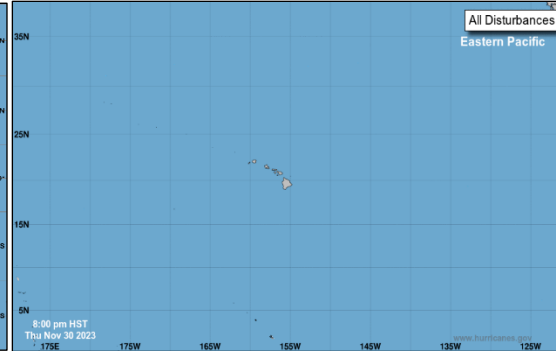
Tropical Outlook

Western Pacific



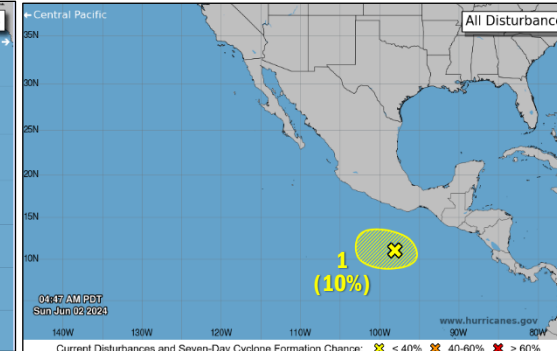
- No areas of concern for Guam, Commonwealth of Northern Mariana Islands or American Samoa

Central Pacific



- No tropical cyclones expected during the next 7 days

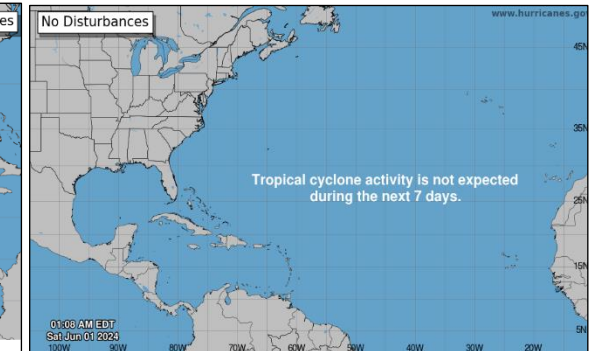
Eastern Pacific



Disturbance 1 (as of 8:00 a.m. ET)

- Located a few hundred miles S of the Coast of southern Mexico
- Development of this system is unlikely as the disturbance moves westward
- Formation chance – 48 hour: Low (10%); 7-day: Low (10%)

Atlantic



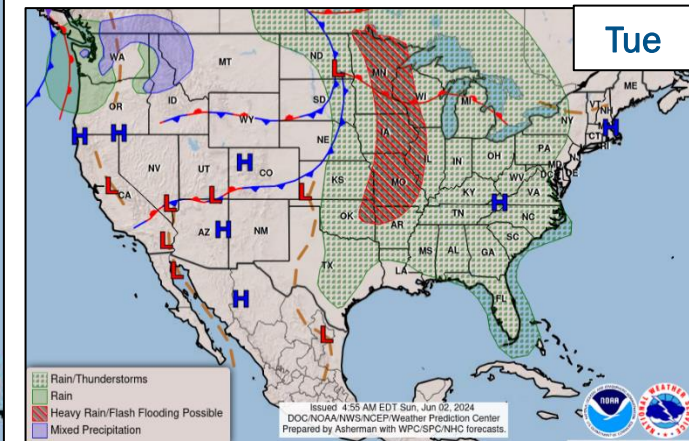
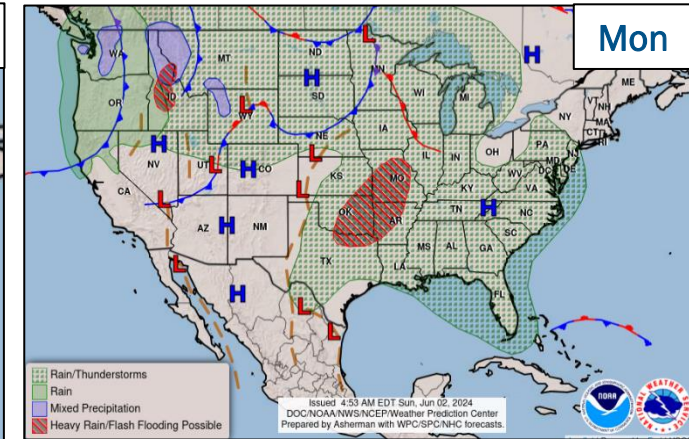
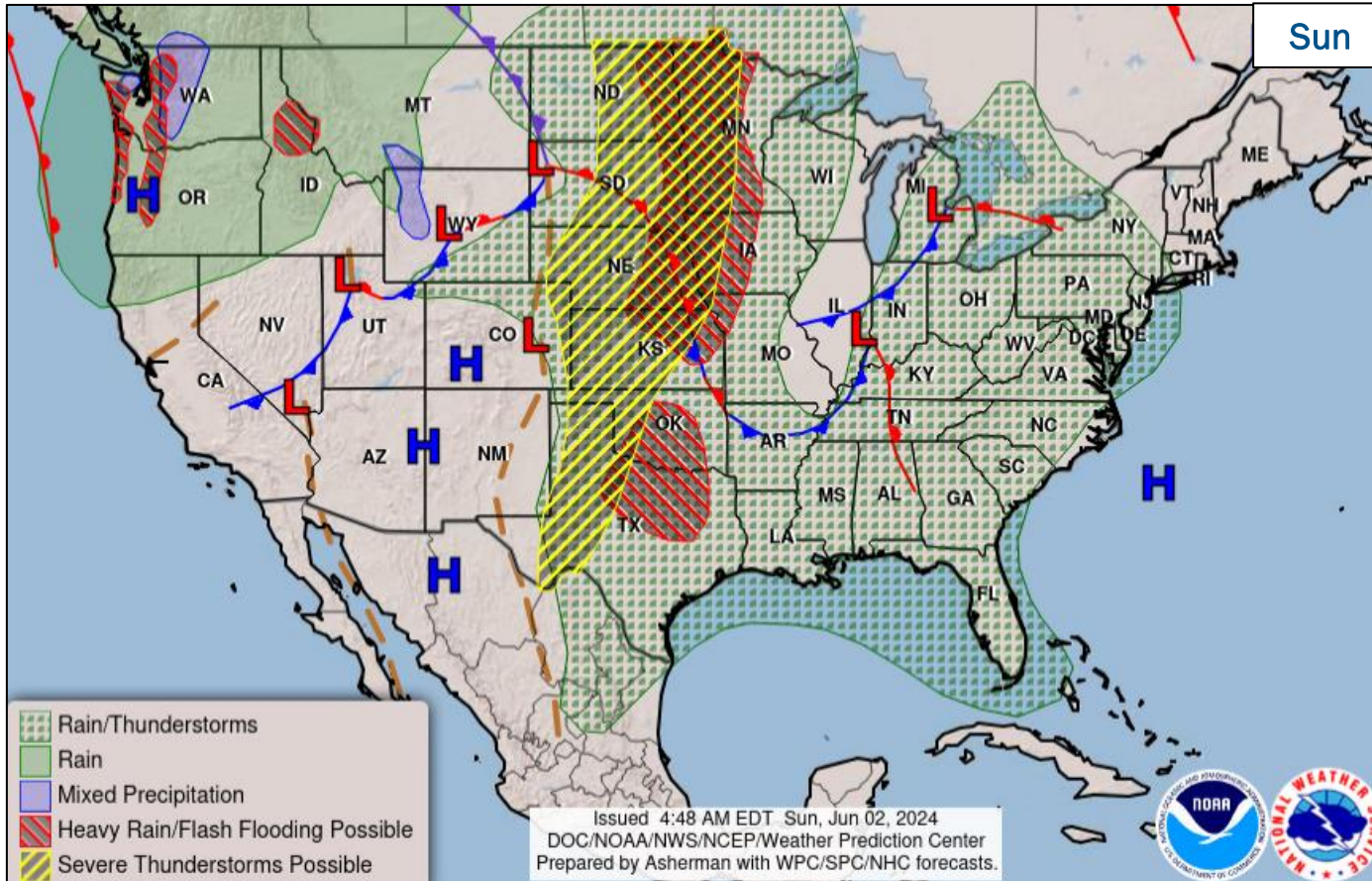
- No tropical cyclones expected during the next 7 days



FEMA

National Watch Center

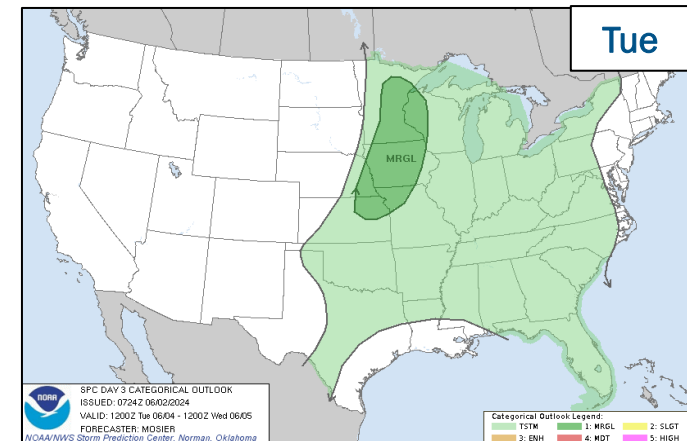
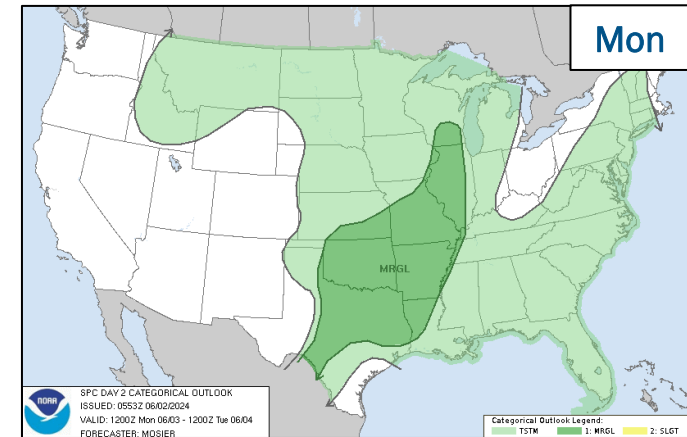
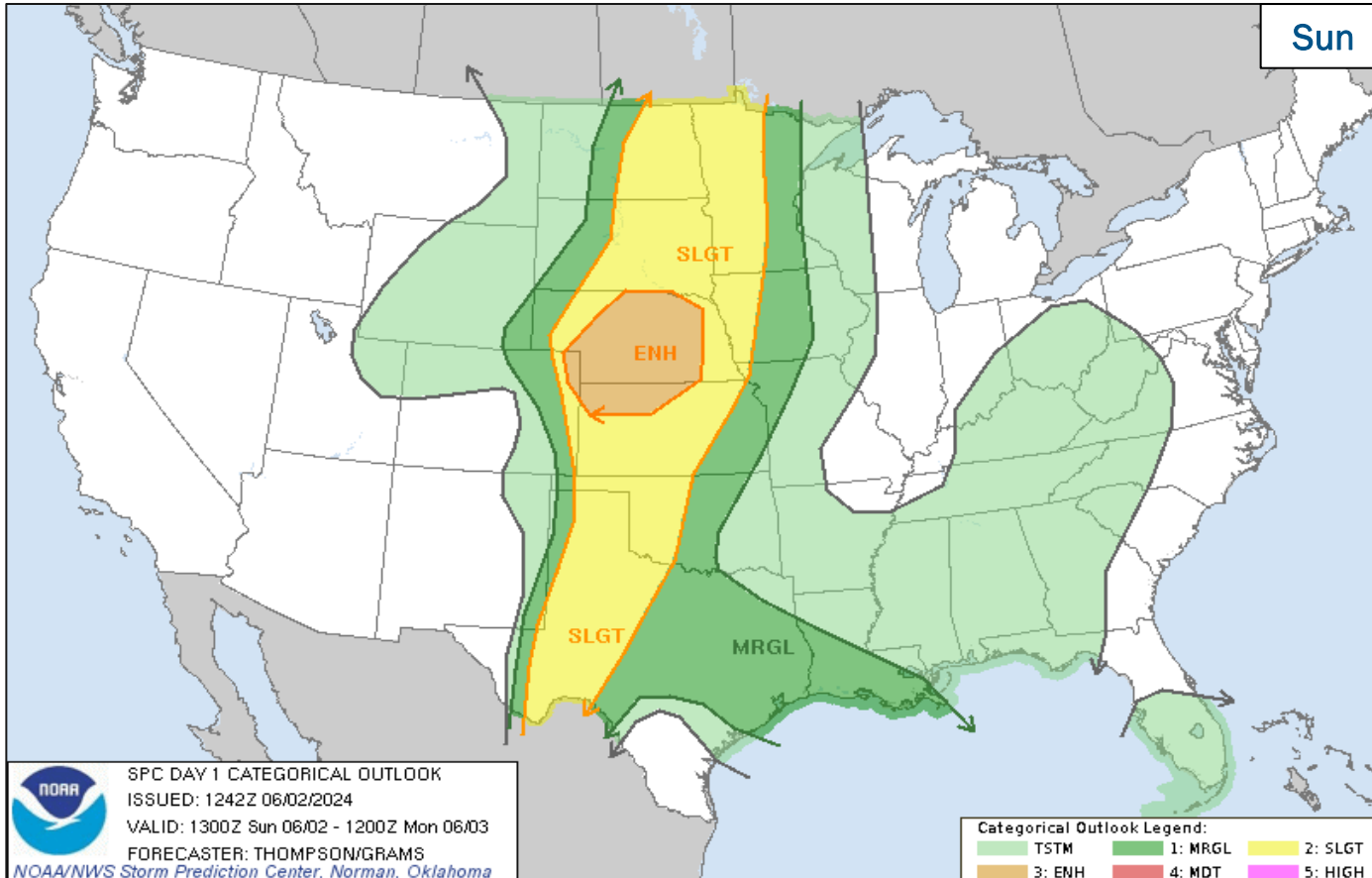
National Weather Forecast



FEMA

National Watch Center

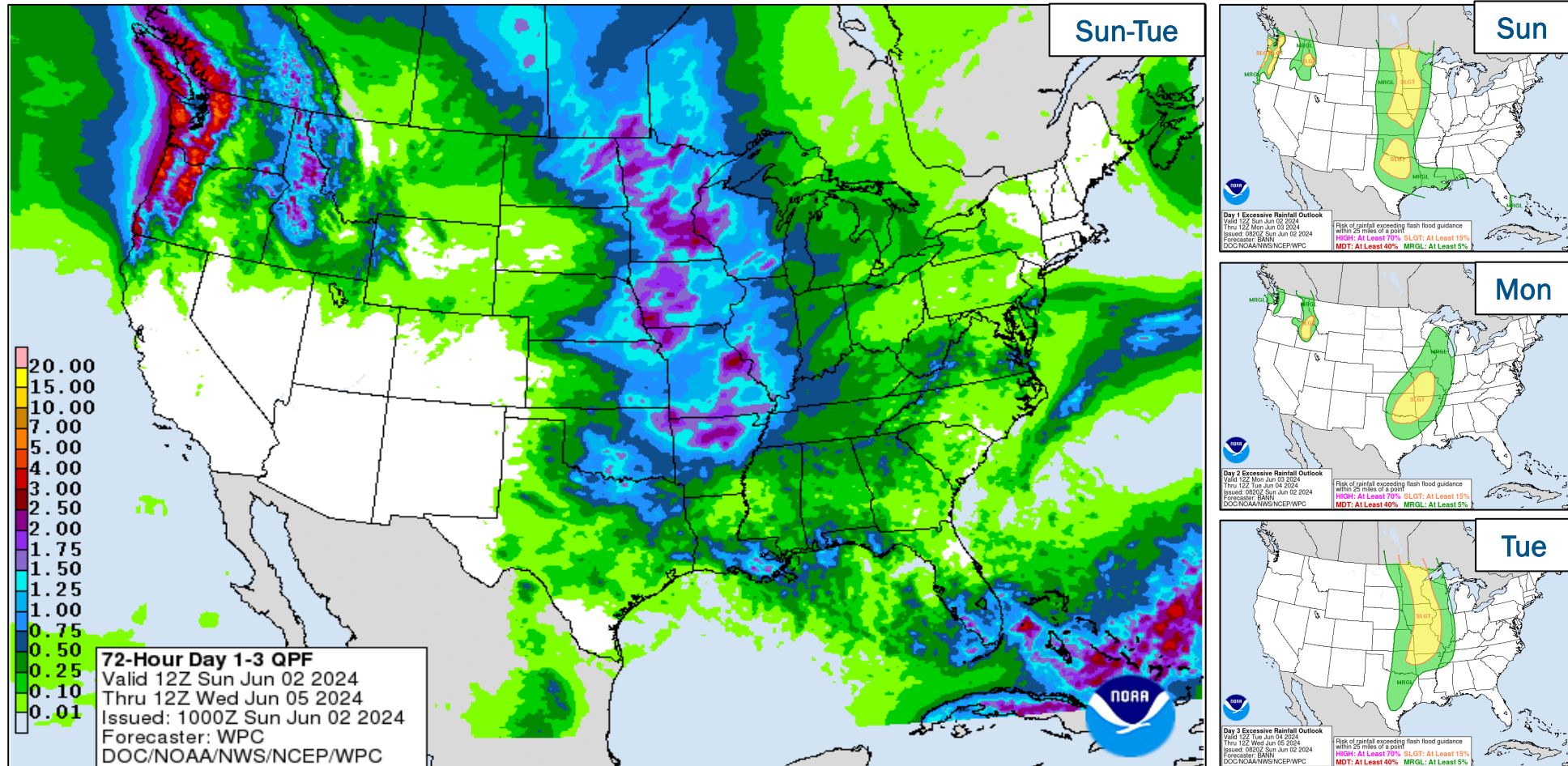
Severe Weather Outlook



FEMA

National Watch Center

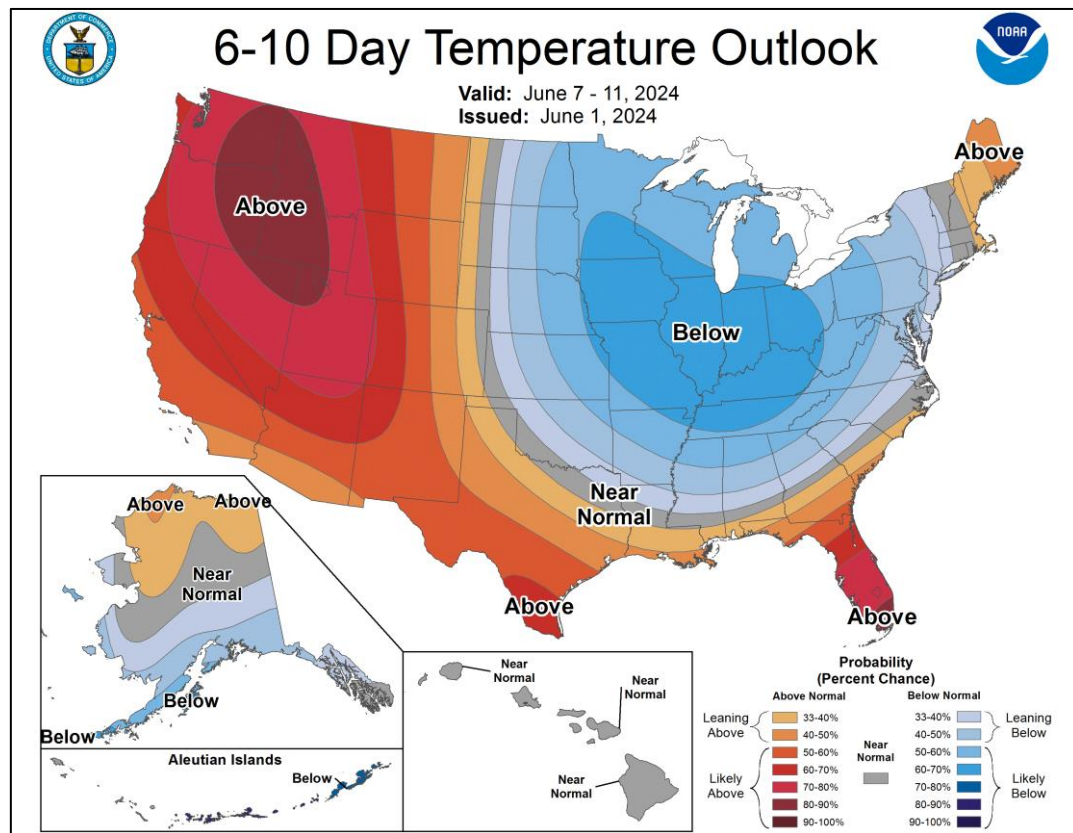
Precipitation & Excessive Rainfall



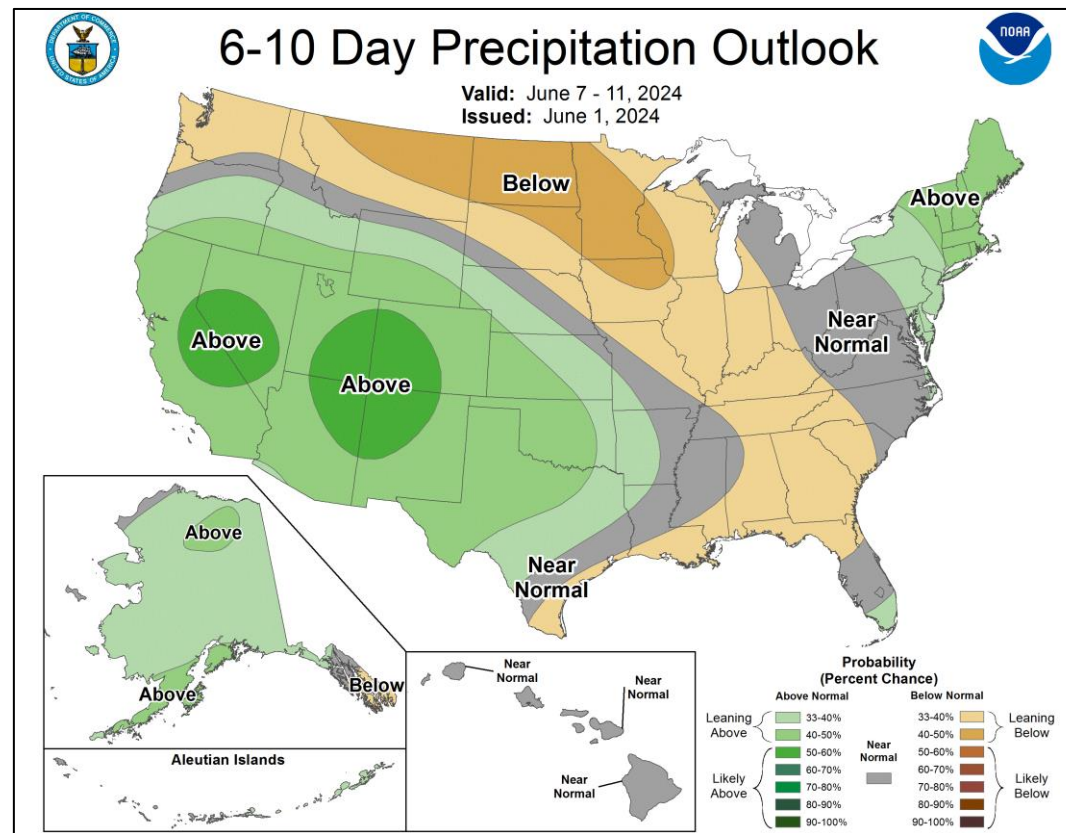
FEMA

National Watch Center

Long Range Outlooks – June 7–11



6-10 Day Temperature Probability



6-10 Day Precipitation Probability



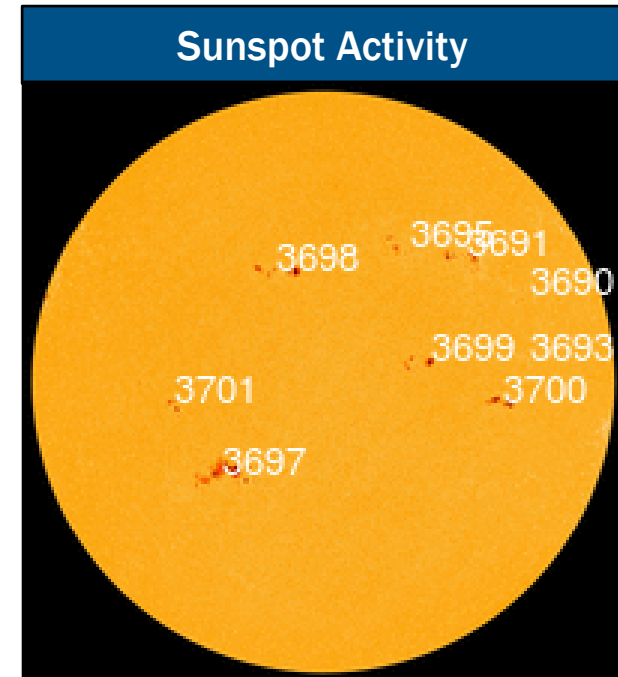
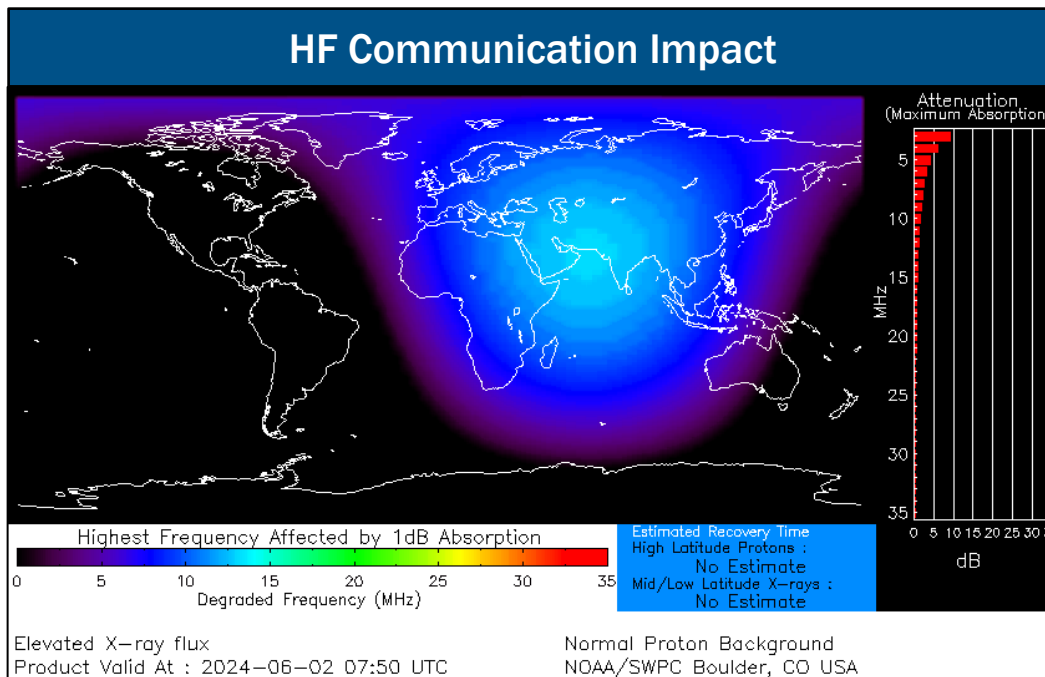
FEMA

National Watch Center

Space Weather Outlook

Minor	Space Weather Activity	Geomagnetic Storms	Solar Radiation	Radio Blackouts
Past 24 Hours	Strong	None	None	R3
Next 24 Hours	Moderate	G2	None	R2

For further information on NOAA Space Weather Scales refer to: <http://www.swpc.noaa.gov/noaa-scales-explanation>
 For further information on Sunspot Activity refer to: <https://www.swpc.noaa.gov/phenomena/sunspotssolar-cycle>



FEMA

Wildfire Summary

Fire Name (County, ST)	FMAG #	Acres Burned	Percent Contained	Evacuations	Structures (Homes / Other)			Fatalities / Injuries
					Threatened	Damaged	Destroyed	
Blue 2 (Lincoln, NM)	5492-FM-NM	7,457	54% (+40)	M: 750	H: 3,630	H: 0	H: 0	0 / 8 (+2)
				V: 4,800	O: 0	O: 0	O: 0	

(Evacuations: M = Mandatory / V = Voluntary; Structures: H = Homes and Mixed Commercial/Residential / O = Non-residential Commercial/Other Minor Structures)



FEMA

FEMA Common Operating Picture

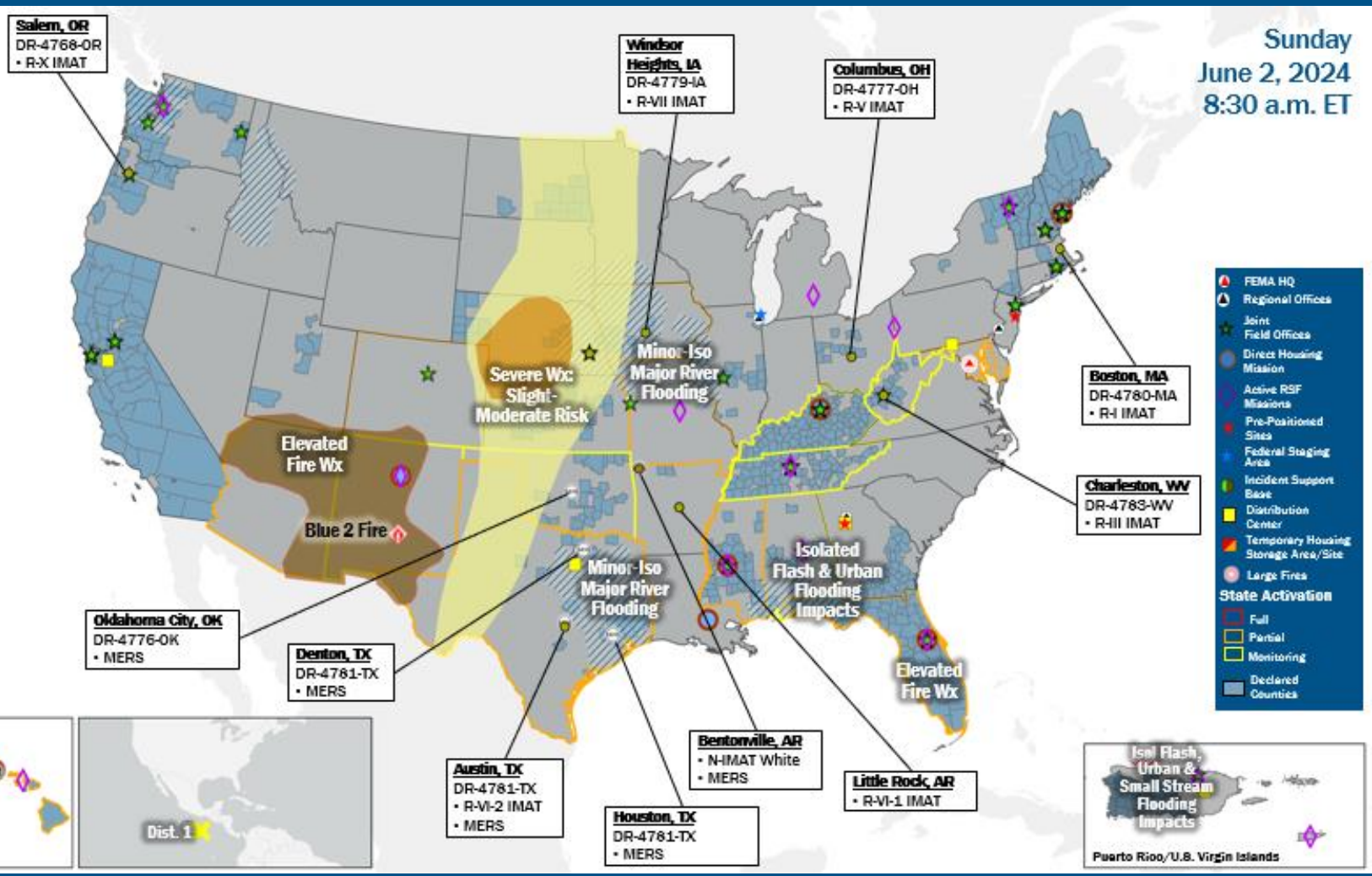
19 + 5 Joint Field Offices Virtual Joint Field Offices Supporting
81 + 1 Major Disasters Emergency Declarations
12 Direct Housing Missions
25 RSF-Supported Disasters

Sunday
 June 2, 2024
 8:30 a.m. ET

FEMA HQ		
NWC	NRCC	
Monitoring	Activated	
FEMA REGIONS		
Watch	RRCC	
Monitoring	I	Rostered
Monitoring	II	Rostered
Monitoring	III	Rostered
Monitoring	IV	Rostered
Monitoring	V	Rostered
Monitoring	VI	Rostered
Monitoring	VII	Rostered
Monitoring	VIII	Rostered
Monitoring	IX	Rostered
Monitoring	X	Rostered
Notes:		
RWCs/RRCCs/IMATs:	STATE EOCs:	
• NRCC: Sustained Ops	• AL/FL/KY/MS/OK/TN/TX/IA/WV/MO: Severe Weather	
	• TX: Ongoing Threats	
	• AZ/CO: SW Border	
	• MD: Key Bridge Incident	
	• HI/OK/NM: Wildfires	
	• CO: Hwy 50 CDOT Closure	
Volunteer Force		
Rostered	Deployed	
7,821	23 (-4)	
Surge Capacity Force		
Rostered	Deployed	
7,443	0	

N-IMATs	
2-5 Teams Available	
Red	
White	AR
Blue	
Gold	
HS	
R-IMATs	
4-6 Teams Available	
I	(1) MA
II	3
III	WV
IV-1	2
IV-2	
V	OH
VI-1	AR
VI-2	TX
VII	IA
VIII	
IX-1	Personnel
IX-2	Personnel
X	OR
	Fully Mission Capable (FMC)
	Partially Mission Capable (PMC)
	Not Mission Capable (NMC)
	Deployed

REGIONAL BREAKDOWN			
	JFO/VJFO	DR	EM
I	4/0	17	1
II	1/1	3	0
III	1/0	3	0
IV	5/0	20	0
V	1/0	3	0
VI	0/0	3	0
VII	1/1	5	0
VIII	0/1	2	0
IX	2/1	17	0
X	4/1	8	0



IM Workforce

13,592 Assigned
 4,925 (+29) Unavailable
 6,310 (-21) Deployed

17% / 2,357 (-8) Available

IM Cadre Availability

17 Cadres ≤ 25% Availability

Civil Rights Division: 22% (34/158); Disability Integration: 19% (9/48); Disaster Survivor Assistance: 21% (250/1,181); External Affairs: 19% (95/506); Environmental Planning and Historic Preservation: 16% (125/781); Field Leadership: 20% (29/147); Hazard Mitigation: 16% (203/1,244); Human Resources: 21% (38/178); Individual Assistance: 2% (41/2,587); Information Technology: 20% (132/646); Logistics: 22% (334/1,539); Office of Chief Counsel: 21% (20/96); Operations: 10% (34/325); Public Assistance: 18% (402/2,204); Planning: 4% (17/463); Safety: 11% (9/82); Security: 8% (11/135)

MERS

> 66%

36 Assigned
 0 Unavailable
 4 Deployed

32 Available

US&R

> 66%

28 Assigned
 2 Unavailable
 0 Deployed

26 Available

FCO

≤ 1 Type I

49 Assigned
 7 Unavailable
 36 (+1) (27 FCOR) Deployed

6 (-1) Available

Joint Preliminary Damage Assessments

Region	State / Location	Incident	IA	Number of Counties / Municipalities		Start - End
			PA	Requested	Complete	
I	NH	Severe Storms and Flooding Apr 3 & continuing	IA	0	0	N/A
			PA	10	3	5/6 - TBD
II	PR	Flooding May 3-9	IA	3	3	5/13 - 5/28
			PA	13	3 (+3)	5/28 - TBD
IV	KY	Tornadoes, Thunderstorms, and Flash Flooding May 22-27	IA	13	1 (+1)	5/31 - TBD
			PA	13	0	6/4 - TBD
VII	KS	Severe Storms April 25-30	IA	0	0	N/A
			PA	8	0	6/3 - TBD
	MO	Severe Storms May 19-27	IA	10	0	6/3 - TBD
			PA	15	0	6/3 - TBD



FEMA

Declaration Requests in Process – 5

State / Tribe / Territory – Incident Description	Type	IA	PA	HM	Requested
OH – Train Derailment	DR	X	X	X	Jul 3
MS – Severe Storms, Straight-Line Winds, Tornadoes, and Flooding	DR	X		X	May 9
KY – Severe Storm and Tornado (Appeal)	DR	X		X	May 10
ID – Severe Storm, Flooding, Landslides, and Mudslides	DR		X	X	May 22
FL – Severe Storms, Straight-line Winds, Tornadoes, and Flooding	DR	X	X	X	May 22



FEMA



FEMA

Helping people before, during, and after disasters.



Scan to subscribe to this briefing.