

FEMA National Watch Center

Daily Operations Briefing

Friday, June 2, 2023

8:30 a.m. ET



FEMA

National Current Ops / Monitoring

New Significant Incidents / Ongoing Ops

- Super Typhoon Mawar – Guam

Hazard Monitoring

- Severe thunderstorms – Southern Plains
- Heavy rain and flash flooding – portions of Northern to Southern Plains
- Atlantic:
 - Tropical Depression Two

Disaster Declaration Activity

- Amendment No. 2 to FEMA-4704-DR-IN

Event Monitoring

- No significant events



FEMA

Super Typhoon Mawar – Guam

GU

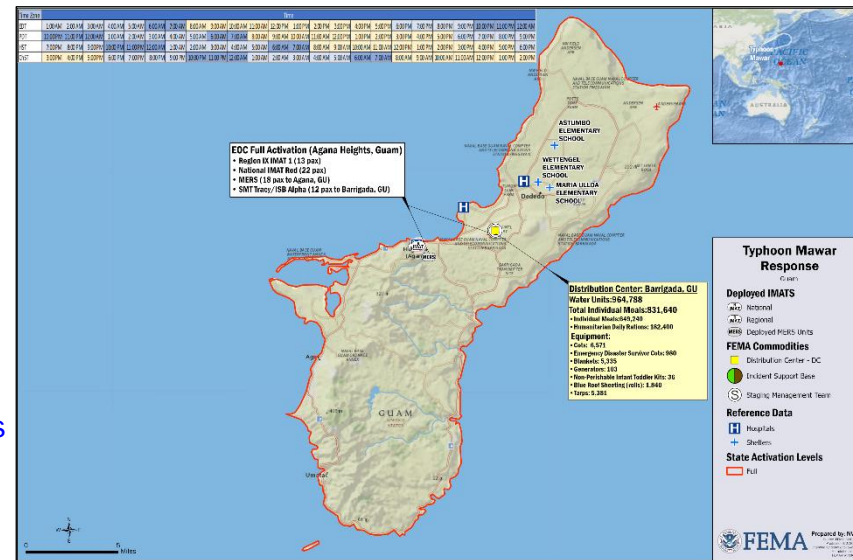


Situation: (SLB as of 6:00 a.m. ET)

Mission priorities remain focused on restoration of utilities to critical infrastructure including power within the impacted area. Joint efforts underway to address resource shortfalls, including fuel distribution, generator installation, communications restoration, food and water delivery, and medical staff support.

Lifelines:

- Food, Water, Shelter:
 - 3 shelters open with 696 (-63) occupants
 - ARC serving 3.4k meals/day to 4 shelters and Andersen AFB; Salvation Army providing 300 meals/day to Dept. of Youth Affairs
 - Boil water notice remains in effect island-wide
 - 53% of wells operational; 47% requiring new motors for minor repairs
- Energy:
 - Power restored to 42% (+7) of customers
 - 96% of substations and 78% of feeders/circuits restored
- Communications:
 - 54% (+4) of cell sites operational



Territory/Local Response:

- GU EOC at Full Activation

FEMA/Federal Response:

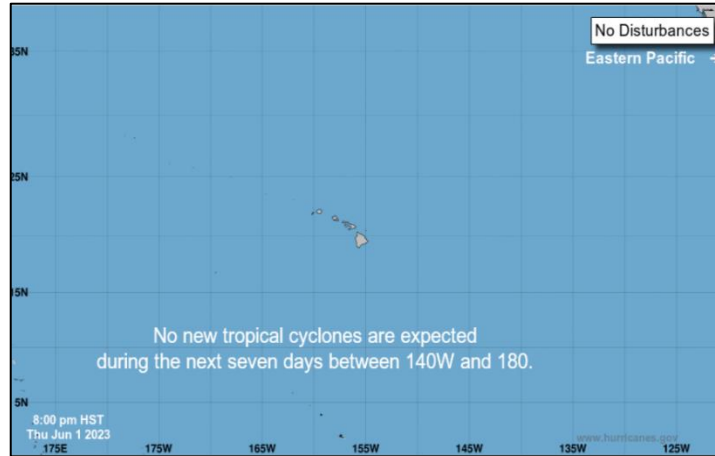
- Region IX: IMAT-1 deployed to GU and CNMI
 - ESFs 1,3,4,7,8,10-14, USCG, DCE, USACE SMEs and power Planning and Response Team in Guam; DOD LNOs in GU and CNMI; DOD DCO supporting from CA; USCG SAR in HI; USACE roofing PRT SMEs in HI
- FEMA HQ
 - NRCC activated 24/7; will deactivate at 8:00 p.m. ET
 - FEMA-3594-EM-GU approved May 22; FEMA-4715-DR-GU approved May 25; Amendment No. 1 to FEMA-4715-DR-GU adds Individual Assistance
 - National IMAT Red deployed to GU
 - Logistics: SMT Tracy/ISB Alpha deployed to GU
 - MERS: 18 personnel and communications equipment deployed to GU



FEMA

Tropical Outlook – Seven-Day

Central Pacific



- No new tropical cyclones are expected during the next seven days

Eastern Pacific



- No new tropical cyclones are expected during the next seven days

Atlantic



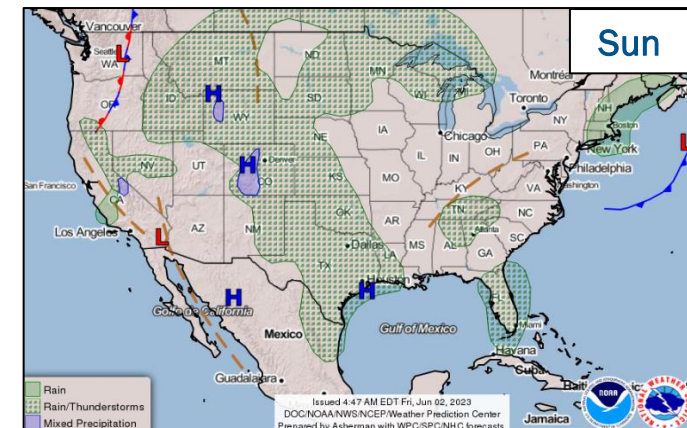
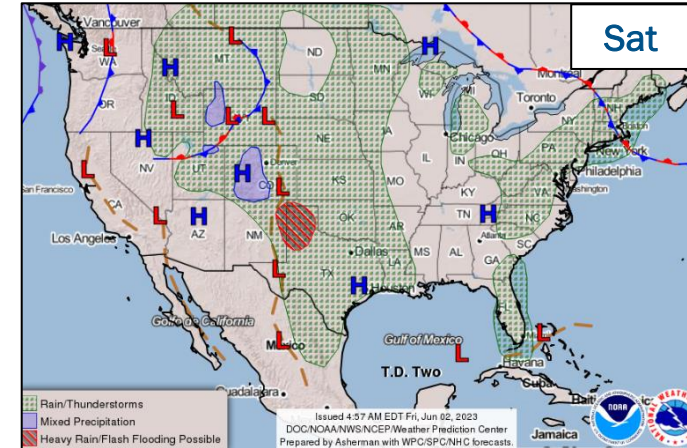
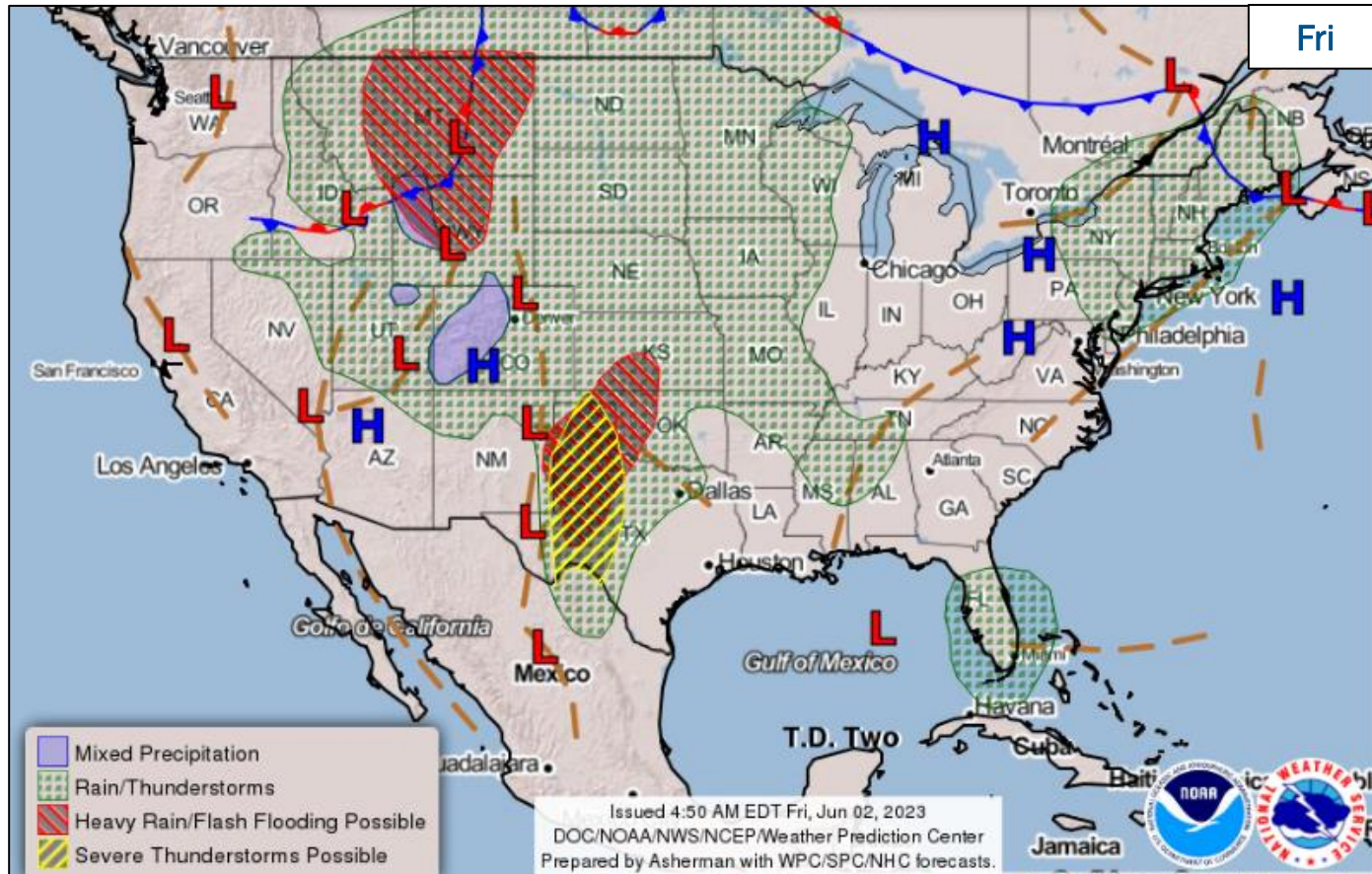
[Tropical Depression Two](#) (Advisory #3, as of 5:00 a.m. ET)

- Located 285 miles W of Fort Myers, FL
- Moving S at 5 mph
- Maximum sustained winds 35 mph
- Weakening is expected to begin later today, and degenerate into a remnant low on Sat



FEMA

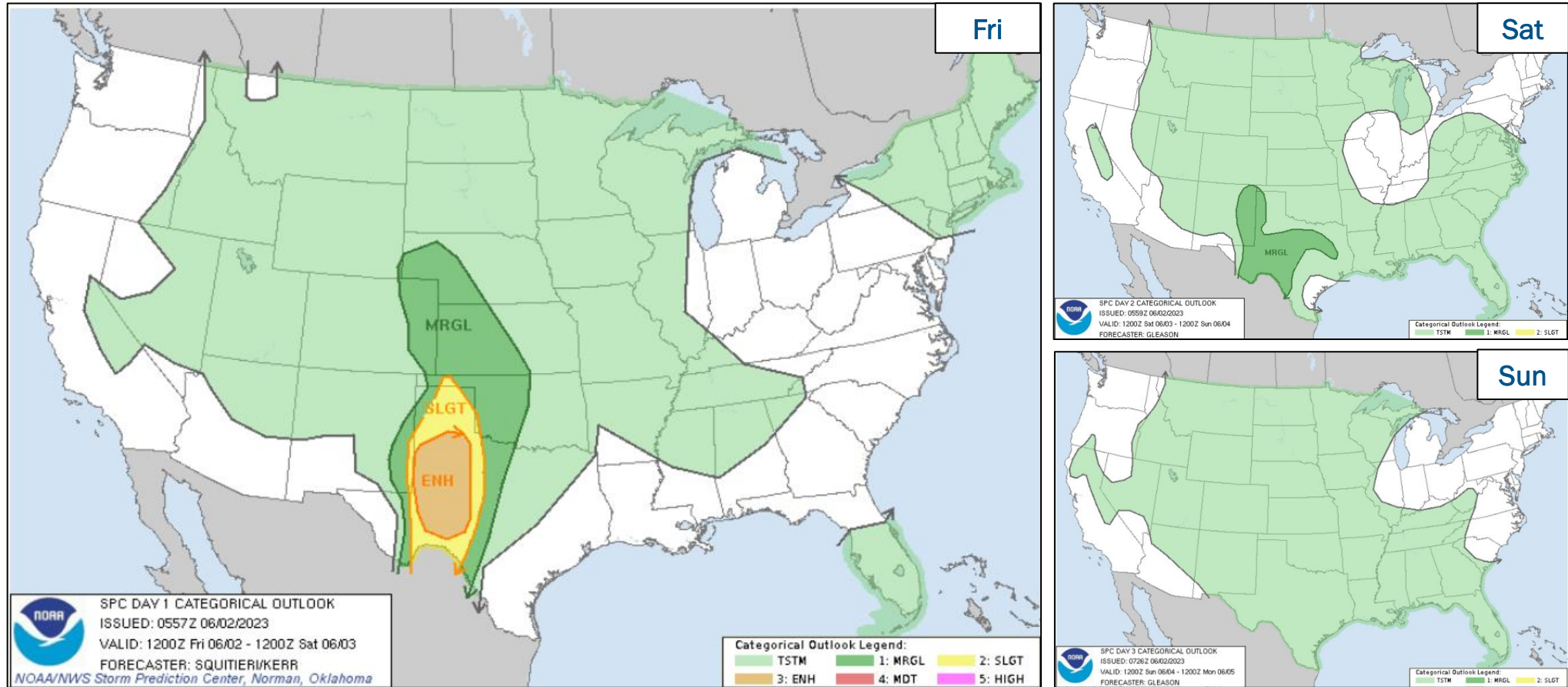
National Weather Forecast



FEMA

National Watch Center

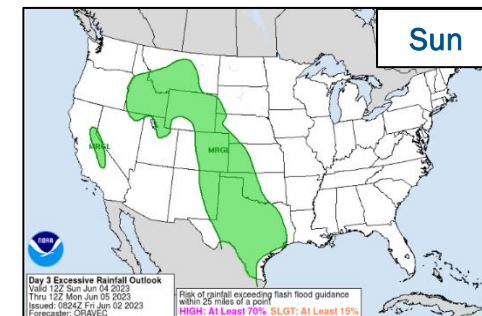
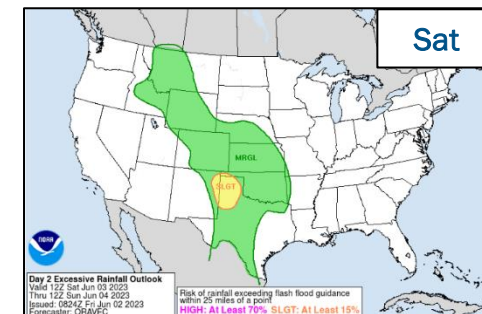
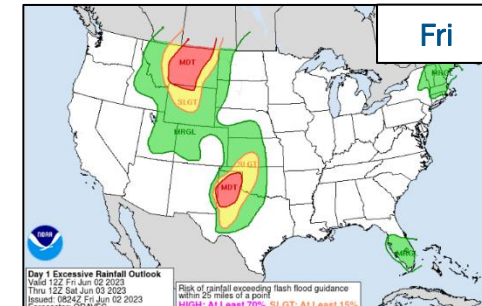
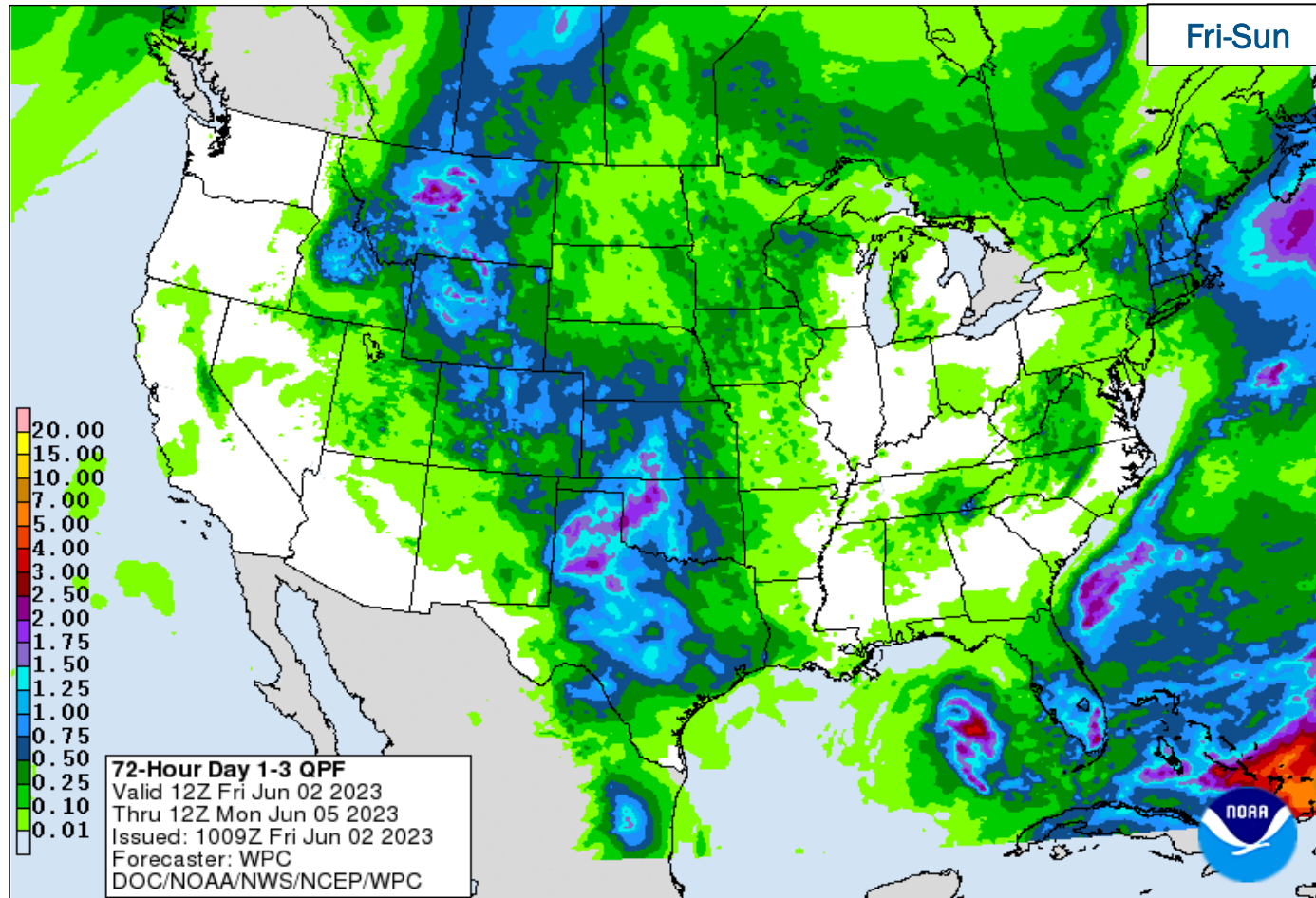
Severe Weather Outlook



FEMA

National Watch Center

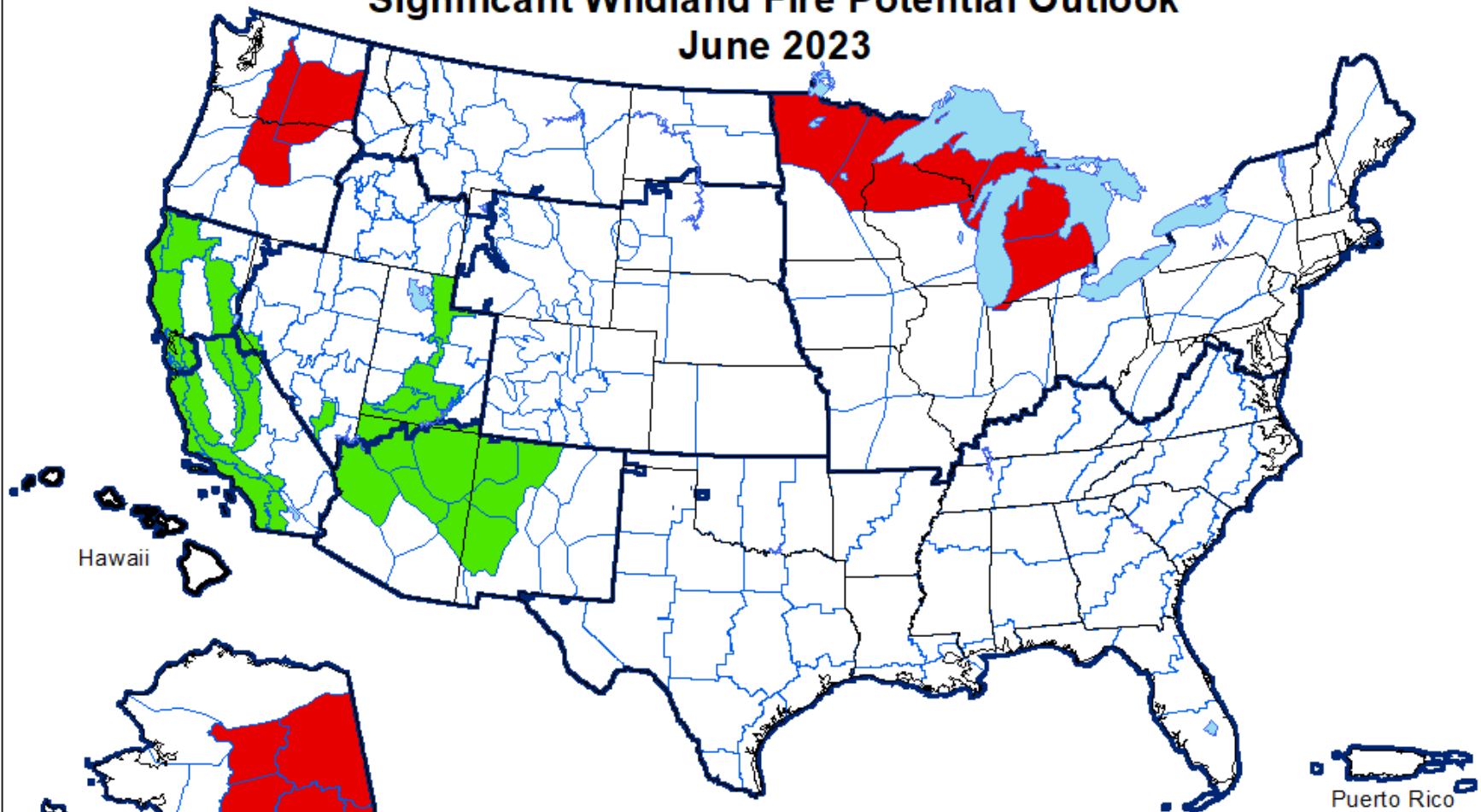
Precipitation & Excessive Rainfall









FEMA

National Watch Center

Significant Wildland Fire Potential Outlook June 2023



Significant Wildland Fire Potential

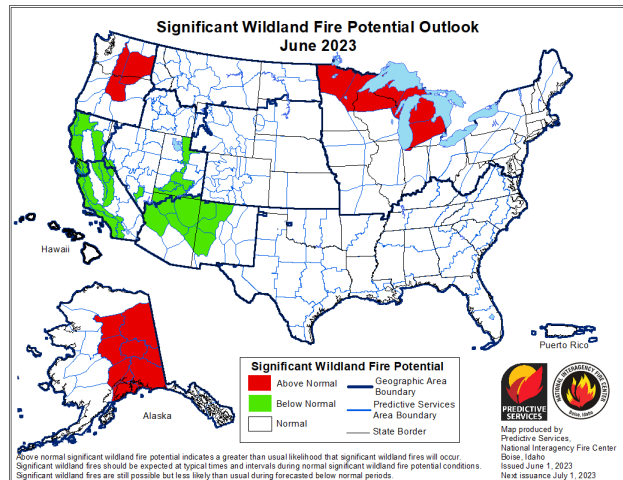
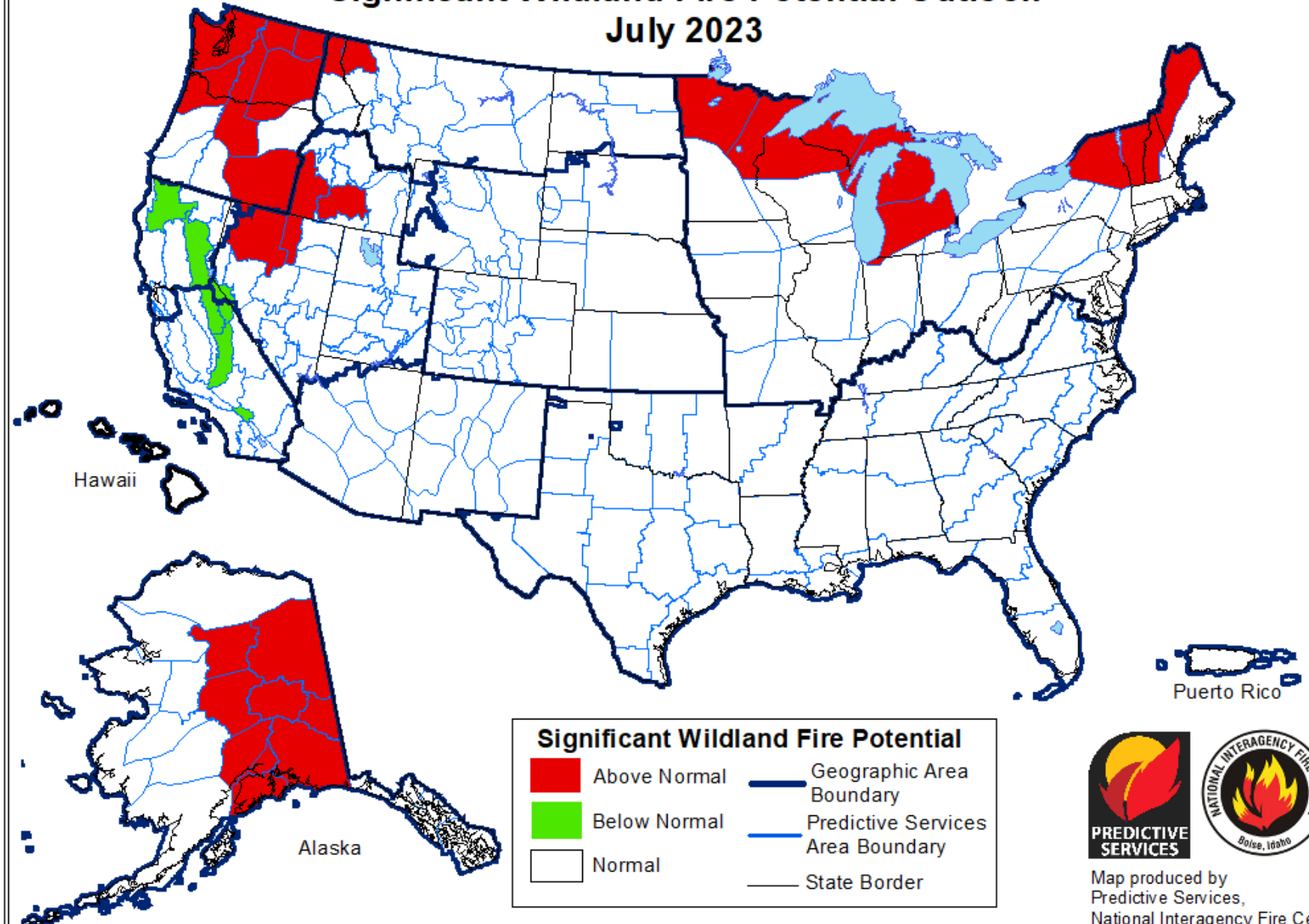
 Above Normal	 Geographic Area Boundary
 Below Normal	 Predictive Services Area Boundary
 Normal	 State Border









Map produced by
Predictive Services,
National Interagency Fire Center
Boise, Idaho
Issued June 1, 2023
Next issuance July 1, 2023

Above normal significant wildland fire potential indicates a greater than usual likelihood that significant wildland fires will occur. Significant wildland fires should be expected at typical times and intervals during normal significant wildland fire potential conditions. Significant wildland fires are still possible but less likely than usual during forecasted below normal periods.

Significant Wildland Fire Potential Outlook July 2023



Significant Wildland Fire Potential

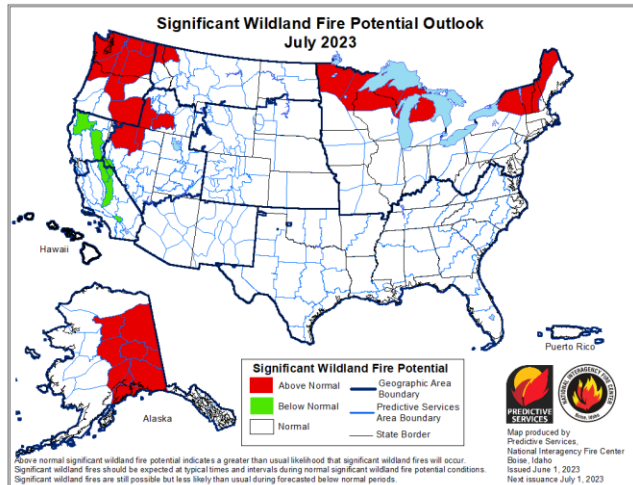
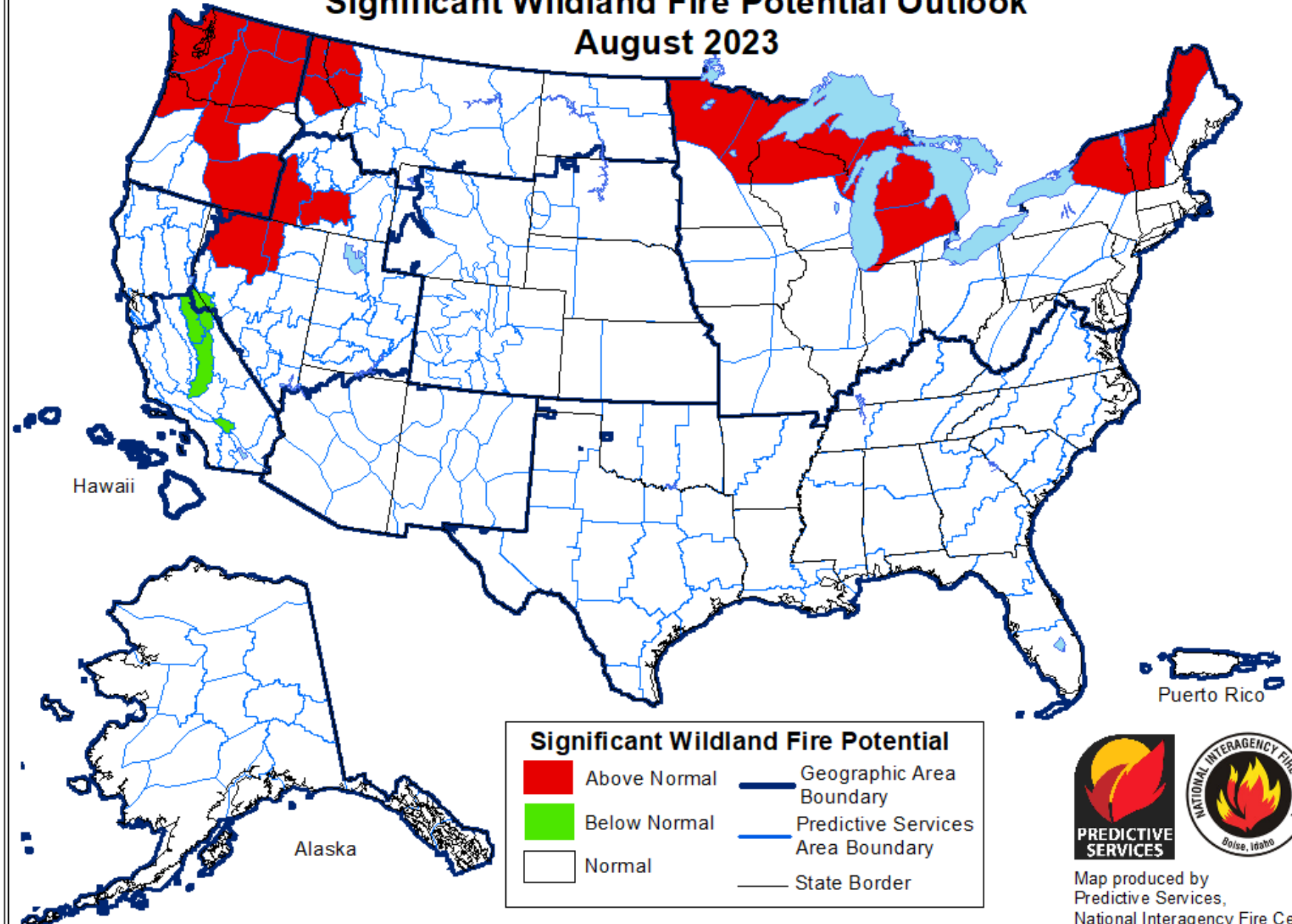
	Above Normal		Geographic Area Boundary
	Below Normal		Predictive Services Area Boundary
	Normal		State Border

Above normal significant wildland fire potential indicates a greater than usual likelihood that significant wildland fires will occur. Significant wildland fires should be expected at typical times and intervals during normal significant wildland fire potential conditions. Significant wildland fires are still possible but less likely than usual during forecasted below normal periods.









Map produced by Predictive Services, National Interagency Fire Center Boise, Idaho
 Issued June 1, 2023
 Next issuance July 1, 2023

Significant Wildland Fire Potential Outlook August 2023



Significant Wildland Fire Potential

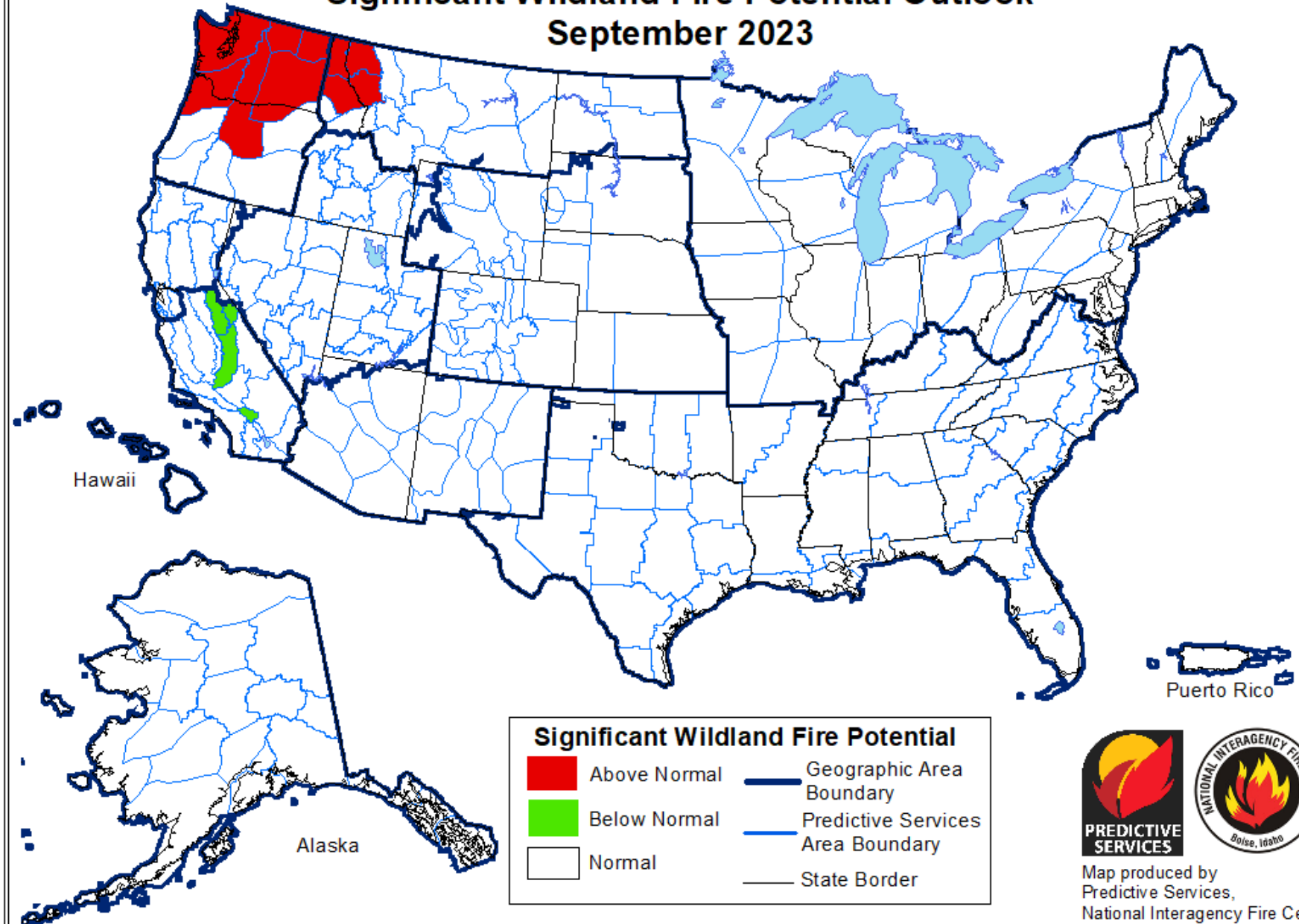
	Above Normal		Geographic Area Boundary
	Below Normal		Predictive Services Area Boundary
	Normal		State Border









Map produced by
Predictive Services,
National Interagency Fire Center
Boise, Idaho
Issued June 1, 2023
Next issuance July 1, 2023

Above normal significant wildland fire potential indicates a greater than usual likelihood that significant wildland fires will occur. Significant wildland fires should be expected at typical times and intervals during normal significant wildland fire potential conditions. Significant wildland fires are still possible but less likely than usual during forecasted below normal periods.

Significant Wildland Fire Potential Outlook September 2023

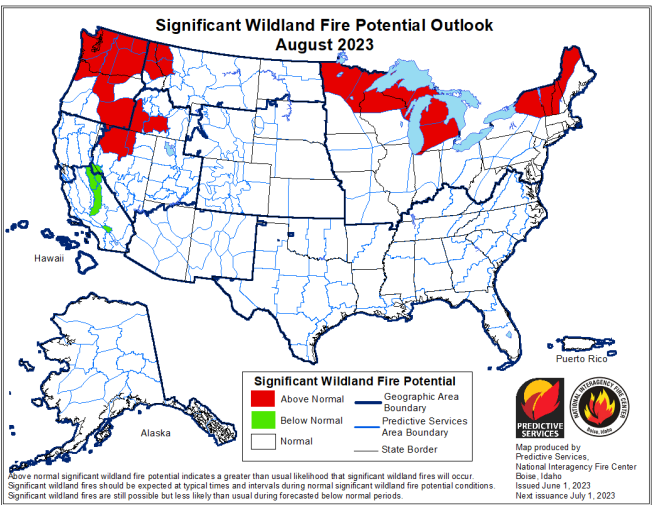


Significant Wildland Fire Potential

	Above Normal		Geographic Area Boundary
	Below Normal		Predictive Services Area Boundary
	Normal		State Border



Map produced by
Predictive Services,
National Interagency Fire Center
Boise, Idaho
Issued June 1, 2023
Next issuance July 1, 2023



Above normal significant wildland fire potential indicates a greater than usual likelihood that significant wildland fires will occur. Significant wildland fires should be expected at typical times and intervals during normal significant wildland fire potential conditions. Significant wildland fires are still possible but less likely than usual during forecasted below normal periods.

Map produced by
Predictive Services,
National Interagency Fire Center
Boise, Idaho
Issued June 1, 2023
Next issuance July 1, 2023

Above normal significant wildland fire potential indicates a greater than usual likelihood that significant wildland fires will occur. Significant wildland fires should be expected at typical times and intervals during normal significant wildland fire potential conditions. Significant wildland fires are still possible but less likely than usual during forecasted below normal periods.

FEMA Common Operating Picture

16 + 7 Joint Field Offices Virtual Joint Field Offices Supporting
63 + 4 Major Disasters Emergency Declarations
9 Direct Housing Missions
12 RSF-Supported Disasters

Friday
 June 2, 2023
 8:30 a.m. ET

FEMA HQ

NWC	NRCC
Monitoring	Activated

FEMA REGIONS

Watch	RRCC
Monitoring	I Rostered
Monitoring	II Rostered
Monitoring	III Rostered
Monitoring	IV Rostered
Monitoring	V Rostered
Monitoring	VI Rostered
Enhanced	VIII Rostered
Monitoring	IX Rostered
Monitoring	X Rostered

Notes:

RWC/RRCC:
 - NRCC: Super Typhoon Mawar (24/7)
 - RVIII RWC: Flooding (Day Shift)

State EOCs:
 - AL/MS: Severe Weather
 - FL: TC Ian
 - AK/CA/IA/MT/NV/UT: Flooding
 - TX/UT: Ongoing Operations
 - NM: Fire Weather
 - CO: Avian Influenza, Public Health Support, and Suncor Refinery
 - AZ/CO: SW Border Coordination
 - WY: Winter Weather Impacts
 - CA: COVID Support
 - GU: Typhoon Mawar

Surge Capacity Force

Rostered	Deployed
7,255 (-2)	0

N-IMATS

2-4 Teams Available

Red	GU
White	
Blue	
Gold	

R-IMATS

≥ 7 Teams Available

I	Reconstituting
II	Training
III	2
IV-1	Reconstituting
IV-2	
V	Reconstituting
VI-1	
VI-2	OK
VII	Training/Exercise
VIII	1
IX-1	Guam/CNMI
IX-2	CA
X	3

Legend:
 Fully Mission Capable (FMC)
 Partially Mission Capable (PMC)
 Not Mission Capable (NMC)
 Deployed

REGIONAL BREAKDOWN

	JFO/VJFO	DR	EM
I	2/0	6	0
II	1/2	3	1
III	1/0	1	0
IV	6/1	16	1
V	1/0	1	0
VI	4/1	6	0
VII	0/0	0	0
VIII	0/1	5	0
IX	0/1	15	2
X	1/1	10	0

Alaska
 Snowmelt Flooding

Northern Mariana Islands

Guam
 Iso. Flooding Impacts Poss.

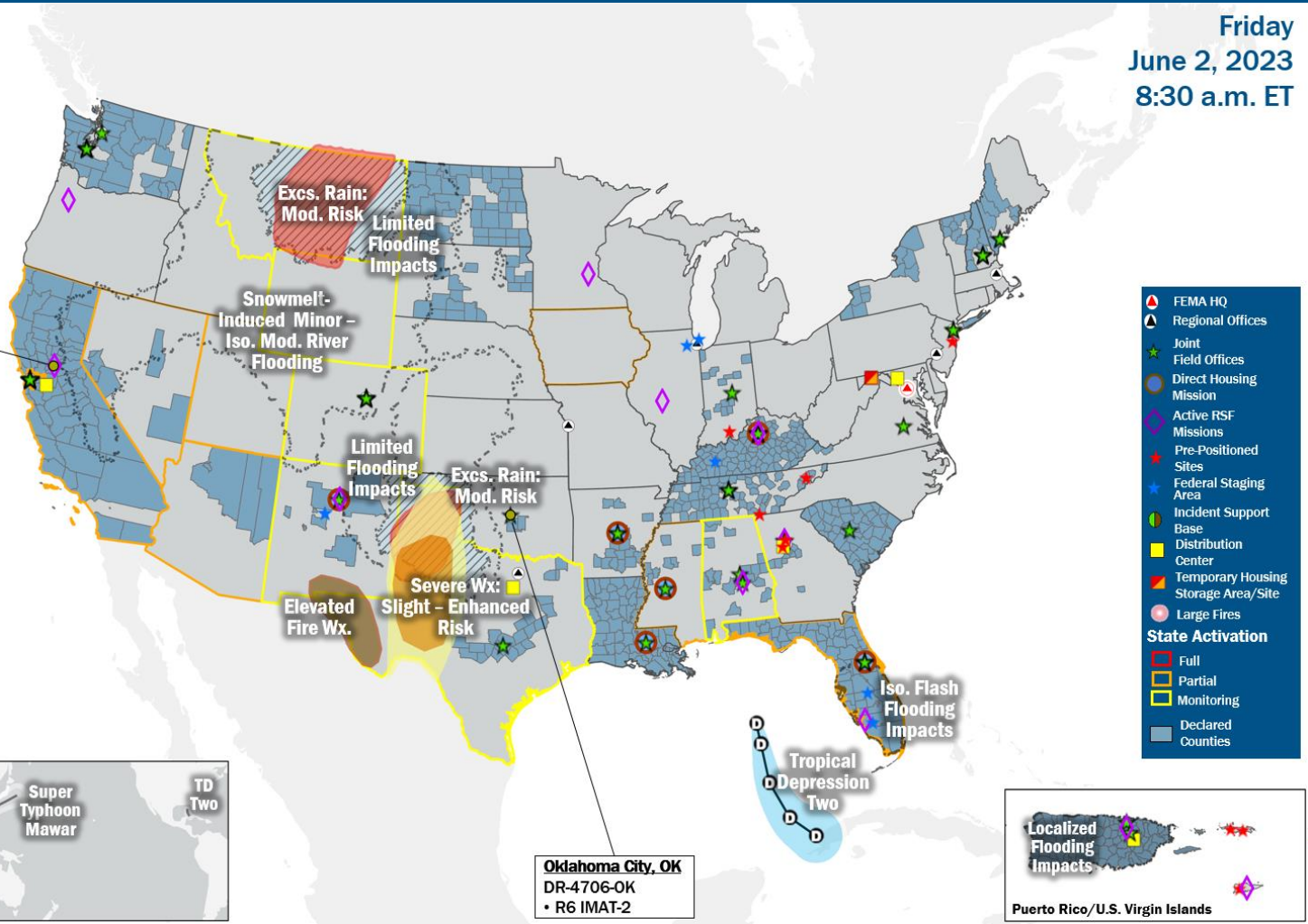
American Samoa

Hawaii

Sacramento, CA
 DR-4683-CA
 • R9 IMAT-2

Saipan, CNMI
 EM-3593-CNMI
 • R9 IMAT-1

Guam
 DR-4715-GU
 • R9 IMAT-1
 • N IMAT Red
 • 18 MERS personnel
 • SMT/ISB



IM Workforce

13,458 (+9) Assigned
 4,426 (-11) Unavailable
 5,759 (+17) Deployed

24% / 3,273 (+3) Available

IM Cadre Availability ≤ 25% Availability

Civil Rights: 18% (25/139); Disability Integration: 2% (1/57); External Affairs: 18% (91/496); Environmental Planning and Historic Preservation: 15% (119/808); Field Leadership: 11% (15/136); Hazard Mitigation: 13% (165/1,230); Human Resources: 14% (23/161); Interagency Recovery Coordination: 15% (44/295); Information Technology: 25% (156/622); Logistics: 19% (277/1,492); Office of Chief Counsel: 16% (14/88); Operations: 14% (49/349); Public Assistance: 7% (154/2,190); Planning: 11% (51/457); Safety: 8% (6/77); Security: 15% (22/142)

MERS

≥ 66%

36 Assigned
 0 Unavailable
 3 Deployed

33 Available

US&R

≥ 66%

28 Assigned
 2 Unavailable
 0 Deployed

26 Available

FCO

≤ 1 Type I

48 Assigned
 7 Unavailable
 35 (26 FCOR) Deployed

6 Available

Joint Preliminary Damage Assessments

Region	State / Location	Incident	IA	Number of Counties		Start – End	
			PA	Requested	Complete		
I	ME	Flooding Apr 30 – May 1	IA	0	0	N/A	
			PA	9	0	5/30 – TBD	
	NH	Flooding Apr 30 – May 1	IA	0	0	N/A	
			PA	10	0	5/24 – TBD	
V	MI	Flooding Apr 10	IA	0	0	N/A	
			PA	8	0	5/22 – TBD	
	MN	Flooding Apr 11-30	IA	0	0	N/A	
			PA	33	19	5/15 – TBD	
			Prairie Island Indian Community	IA	0	0	N/A
				PA	1	0	5/15 – TBD
VIII	SD	Spring Flooding Apr 9 – May 5	IA	0	0	N/A	
			PA	15	10 (+6)	5/24 – TBD	
	MT	Spring Flooding Apr 10 – May 6	IA	0	0	N/A	
			PA	10	0	5/30 – TBD	



FEMA

Declaration Requests in Process – 3

State / Tribe / Territory – Incident Description	Type	IA	PA	HM	Requested
NH – Severe Winter Storm and Snowstorm	DR		X	X	May 12
GA – Severe Storms, Straight-line Winds, Tornadoes, and Flooding	DR	X	X	X	May 26
CNMI* – Typhoon Mawar	DR		X		May 30

**Commonwealth of Northern Mariana Islands*



FEMA

Declaration Amendments

Declaration	Number	Issued	Action
FEMA-4704-IN	2	Jun 1	Adds 9 counties for Public Assistance



FEMA



FEMA

Helping people before, during, and after disasters.



Scan to subscribe to this briefing.