

FEMA National Watch Center

Daily Operations Briefing

Saturday, May 31, 2025

8:30 a.m. ET



FEMA

National Current Ops / Monitoring

New Significant Incidents / Ongoing Ops

- No new significant incidents / operations

Hazard Monitoring

- Severe thunderstorms – Southern Plains
- Excessive rainfall / flash flooding – Northeast
- Tropical Activity:
 - Eastern Pacific:
 - Tropical Storm Alvin
 - Disturbance 1: Med (40%)

Disaster Declaration Activity

- No new declaration activity

Event Monitoring

- No significant events



FEMA

Tropical Storm Alvin – Eastern Pacific

Situation: *(Advisory #11 as of 5:00 a.m. ET)*

- 205 miles S of the southern tip of Baja California
- Maximum sustained winds at 40 mph
- Moving N at 10 mph
- Continued weakening is forecast, and Alvin is expected to become a remnant low today and dissipate entirely on Sunday
- Tropical-storm-force winds extend outward up to 90 miles



FEMA

National Watch Center

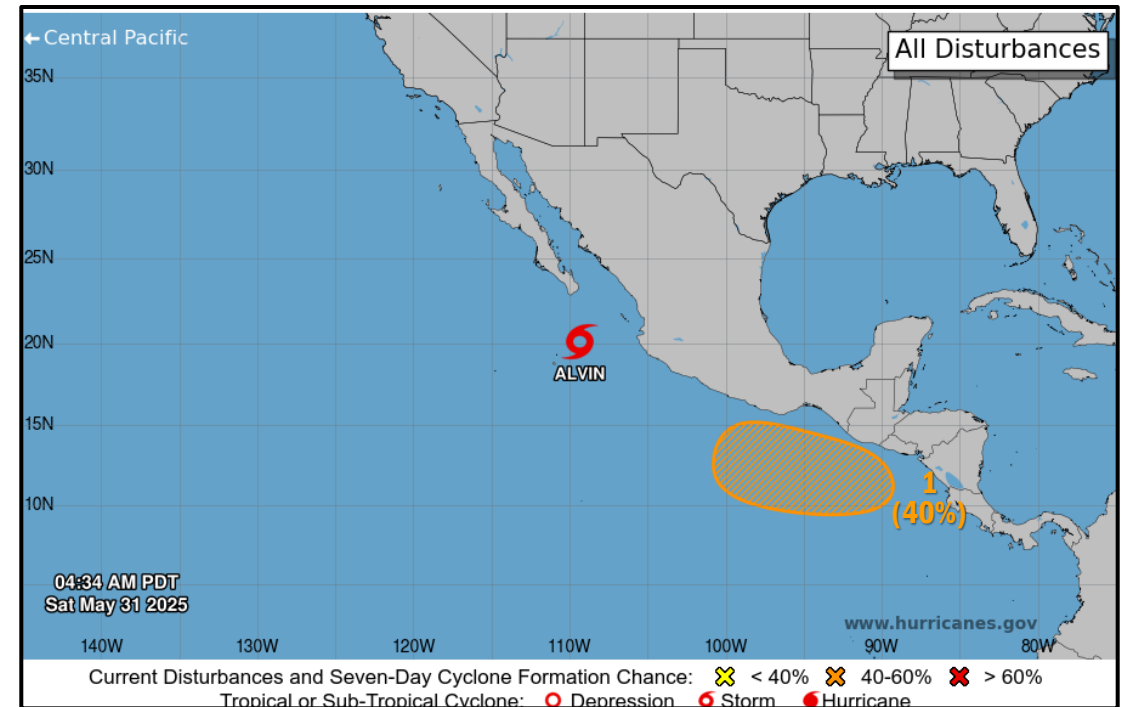
Tropical Outlook – Eastern Pacific

Disturbance 1: *(as of 8:00 a.m. ET)*

- Located offshore of Central America and southern Mexico
- Moving WNW at 5 to 10 mph
- Environmental conditions appear favorable for some development of this system
- Formation chance: 48-hour – Low (near 0%); 7-day – **Med (40%)**

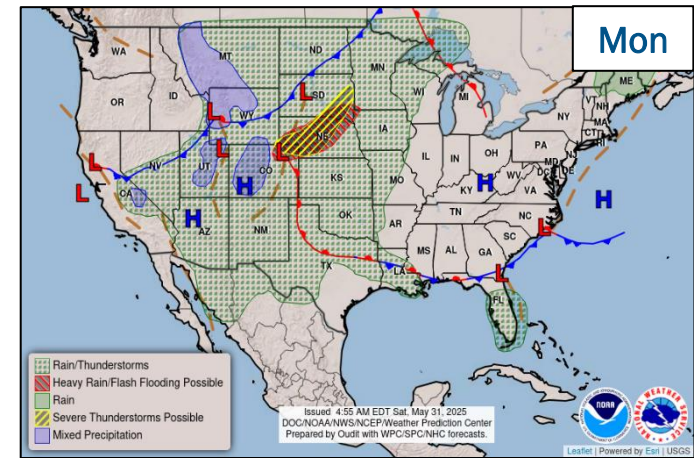
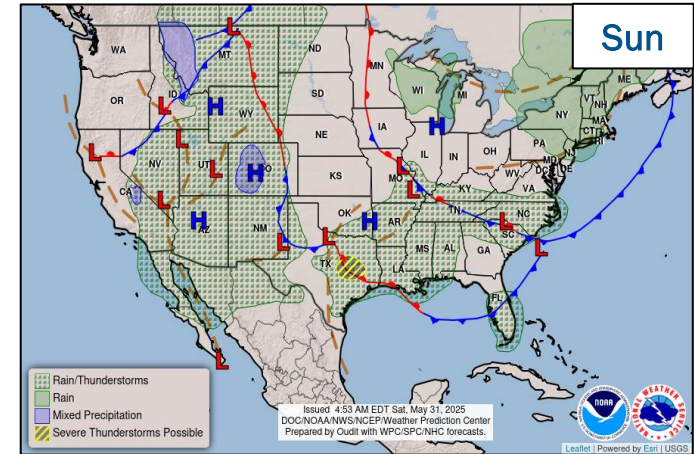
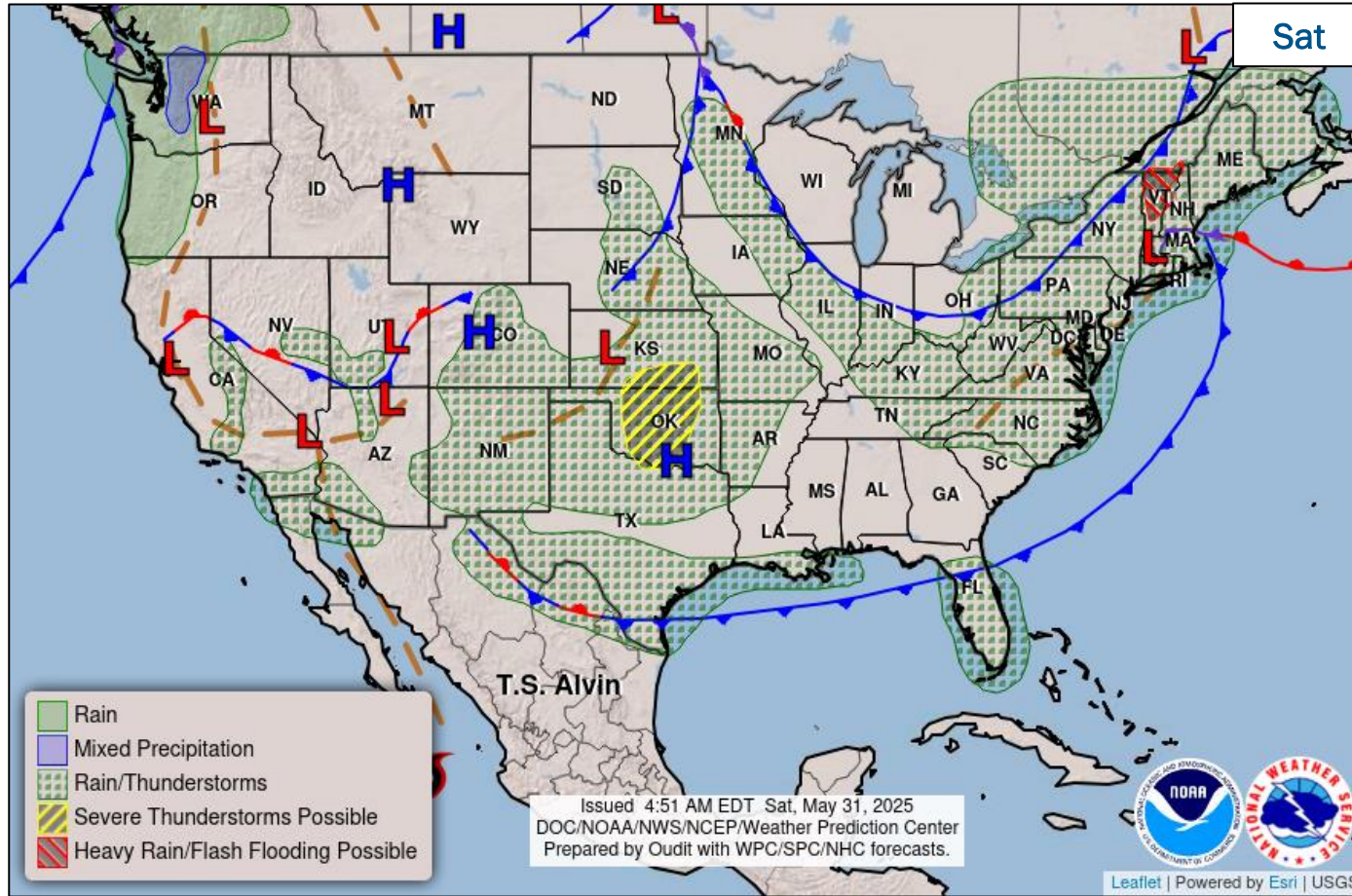
Tropical Storm Alvin:

- See previous slide



FEMA

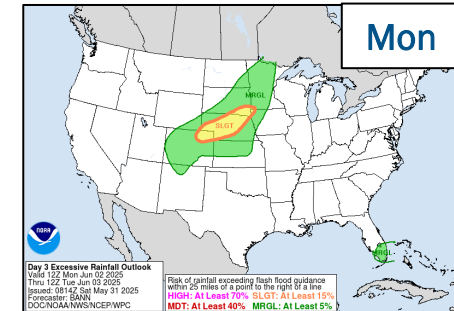
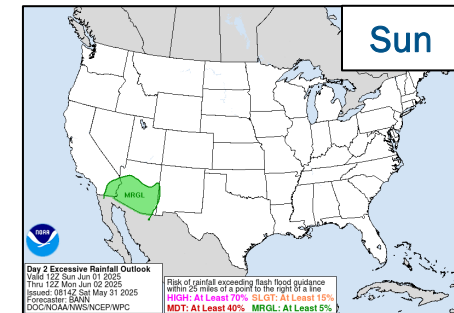
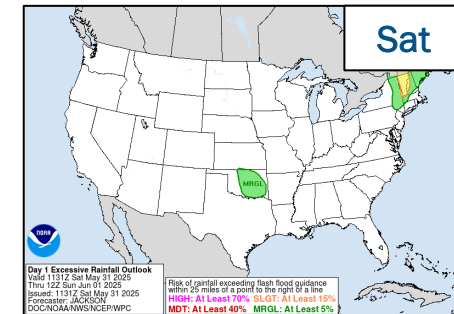
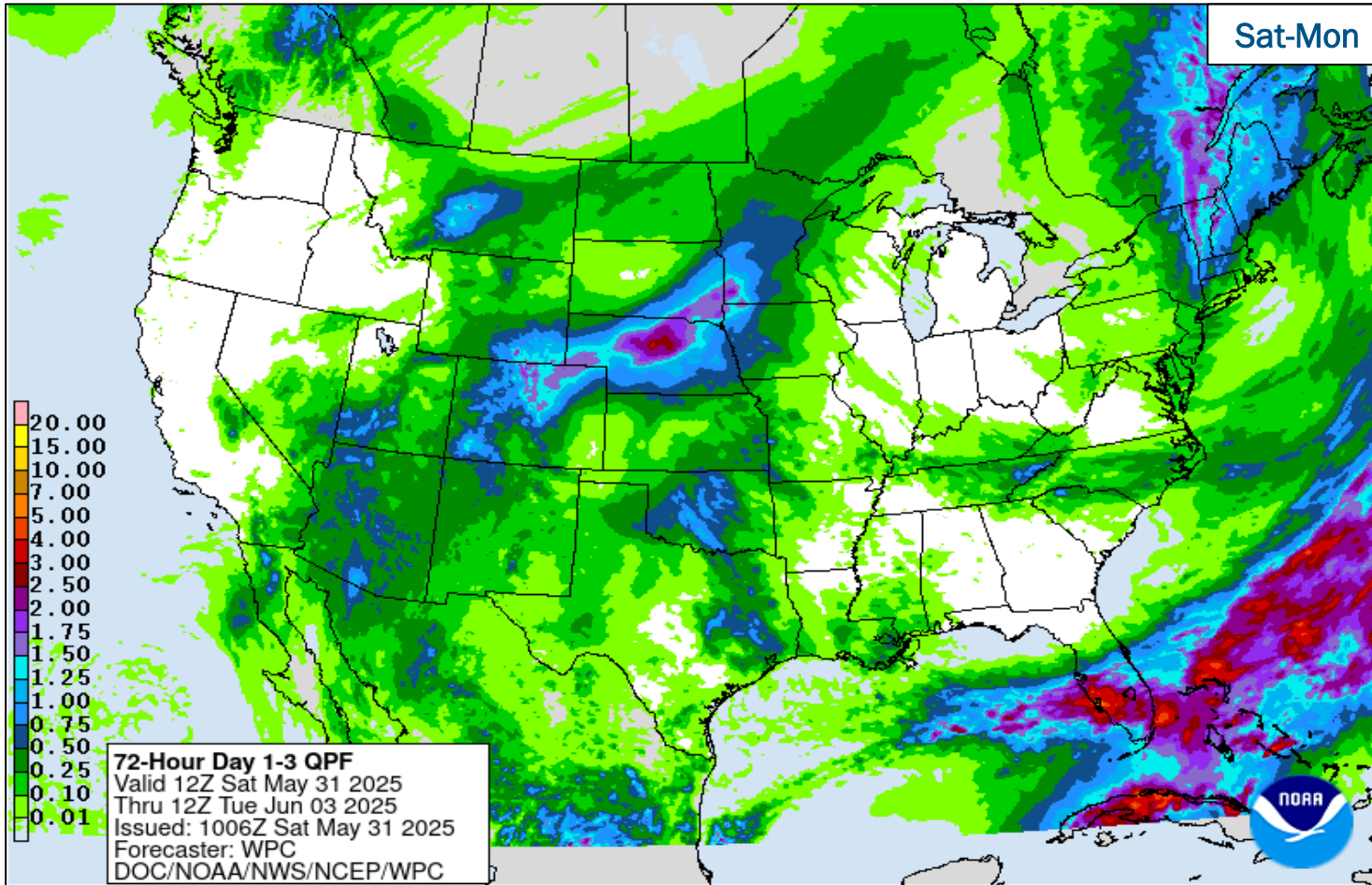
National Weather Forecast



FEMA

National Watch Center

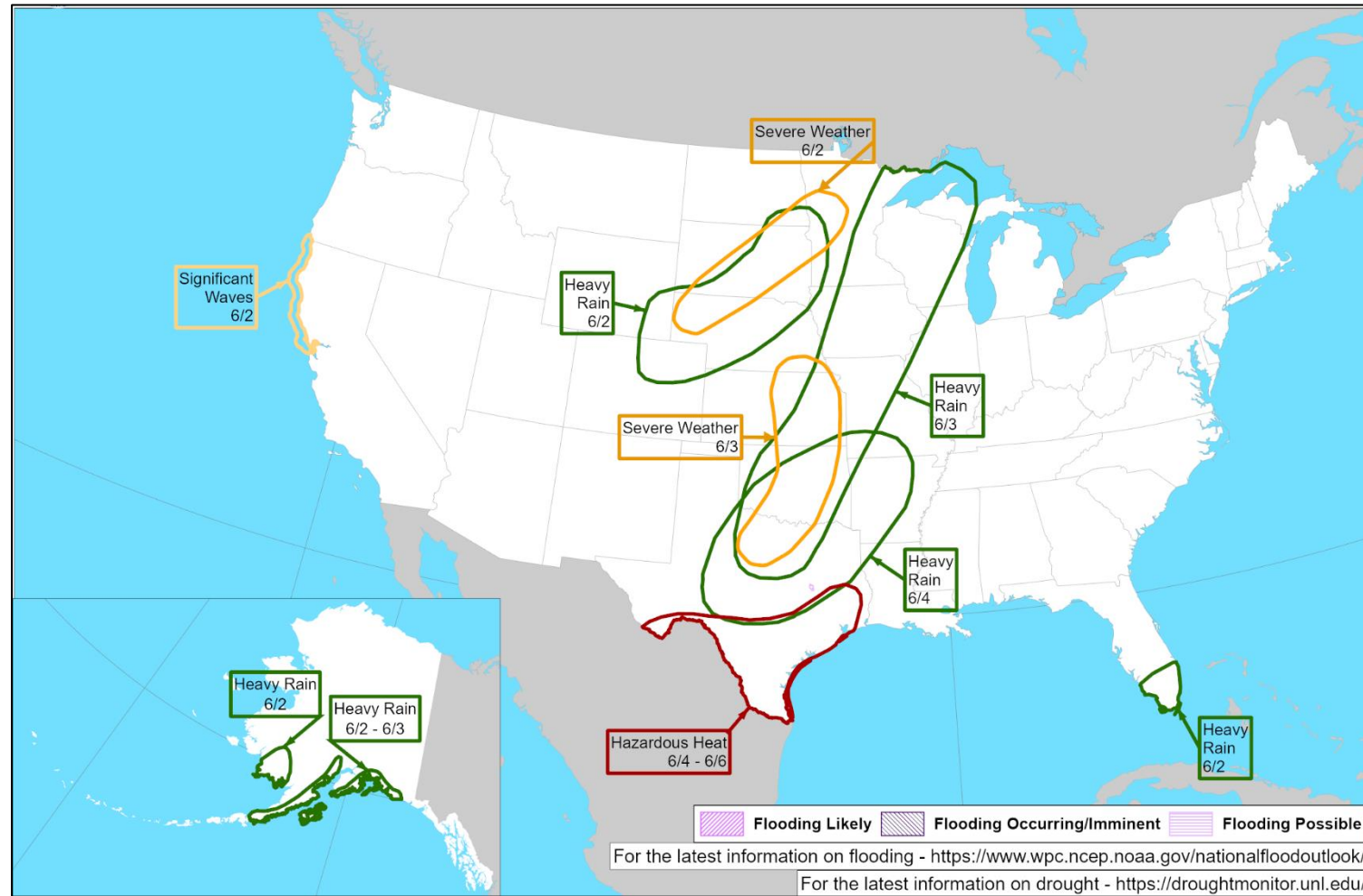
Precipitation & Excessive Rainfall



FEMA

National Watch Center

Hazards Outlook – Jun 2-6

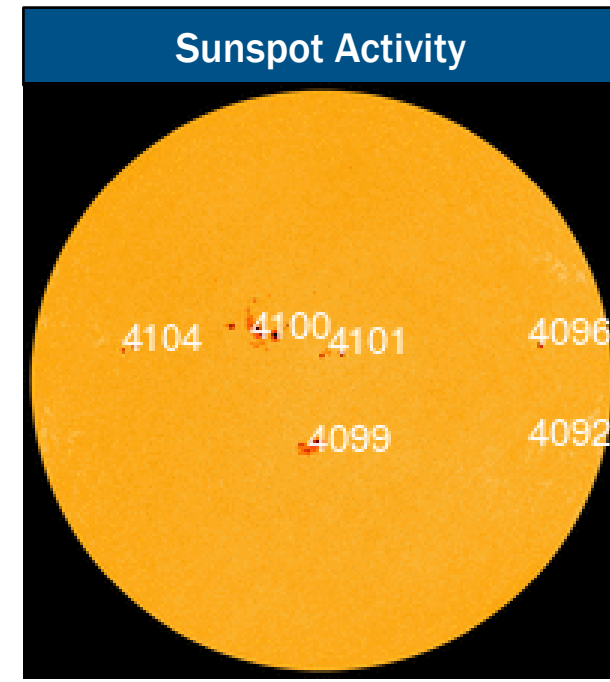
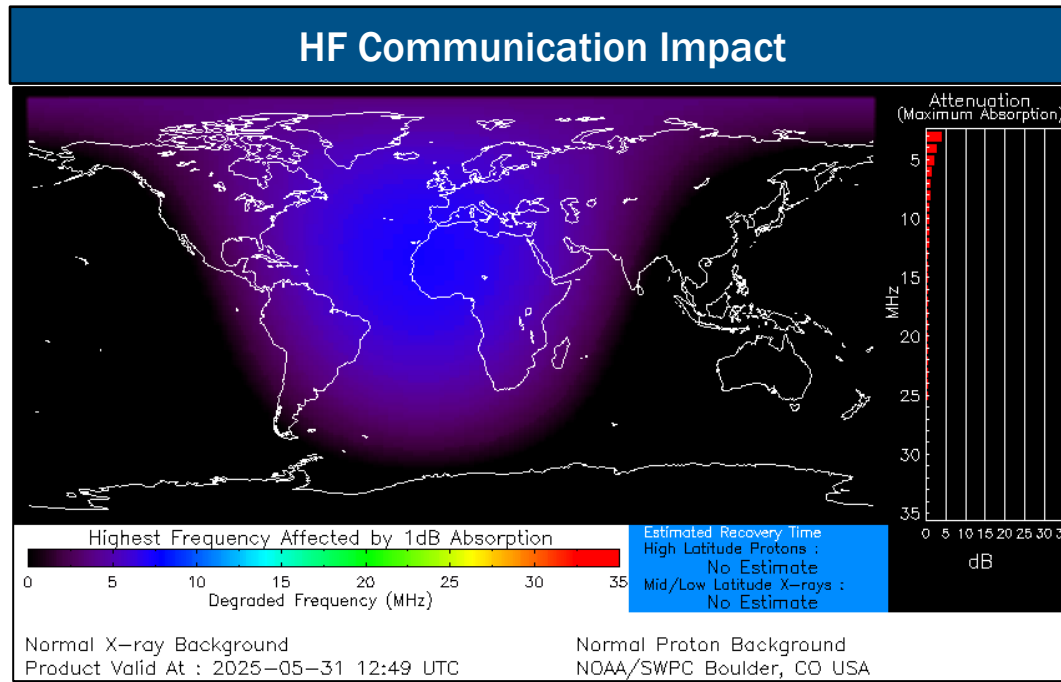


FEMA

Space Weather Outlook

Minor	Space Weather Activity	Geomagnetic Storms	Solar Radiation	Radio Blackouts
Past 24 Hours	Moderate	None	None	R2
Next 24 Hours	Moderate	G1	None	R2

For further information on NOAA Space Weather Scales refer to: <http://www.swpc.noaa.gov/noaa-scales-explanation>
 For further information on Sunspot Activity refer to: <https://www.swpc.noaa.gov/phenomena/sunspotssolar-cycle>



FEMA

FEMA Common Operating Picture

23 Joint Field Offices **83 + 9** Major Disasters **10** Direct Housing Missions **14** RSF-Supported Disasters **6** Joint Recovery Offices

Saturday
May 31, 2025
8:30 a.m. ET

FEMA HQ	
NWC	NRCC
Monitoring	Steady State
FEMA REGIONS	
Watch	RRCC
Monitoring I	Rostered
Monitoring II	Rostered
Monitoring III	Rostered
Monitoring IV	Rostered
Monitoring V	Rostered
Monitoring VI	Rostered
Monitoring VII	Rostered
Monitoring VIII	Rostered
Monitoring IX	Rostered
Monitoring X	Rostered

N-IMATs	
2-5 Teams Available	
Red	
White	
Blue	
Gold	
HS	

R-IMATs	
4-6 Teams Available	
I	2
II	
III	3
IV-1	MS (May 28)
IV-2	KY (Feb 16)
V	1
VI-1	AR (May 15)
VI-2	OK (May 27)
VII	
VIII	KY (Apr 6)
IX-1	CA (Jan 8)
IX-2	CA (Mar 6)
X	MO (May 28)

Notes:

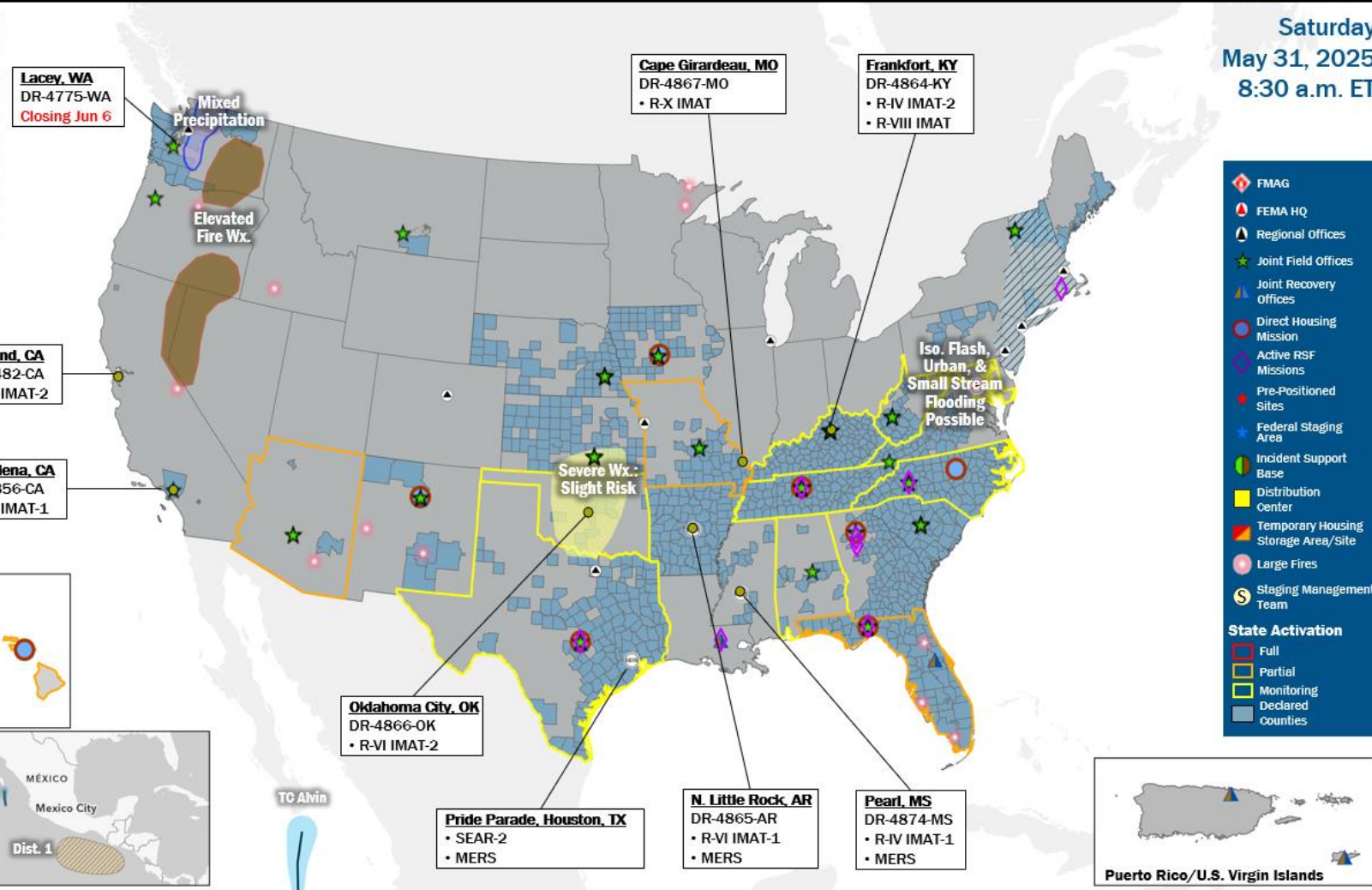
NRCC/RWCs/RRCCs:
• NSTR

State EOCs:
• AZ/HI/TX: Wildfires
• AL/FL/KY/MO/NC/OK TN: Severe Weather
• FL/NC: Previous Incidents
• MD/WV: Flooding
• DC: U.S. Army Birthday

Volunteer Force	
Rostered 7,671	Deployed 4
Surge Capacity Force	
Rostered 8,491 (-66)	Deployed 0

Fully Mission Capable (FMC)
Partially Mission Capable (PMC)
Not Mission Capable (NMC)
Deployed

REGIONAL BREAKDOWN				
	JFO	DR	EM	JRO
I	2	7	0	0
II	0	0	0	2
III	2	8	1	0
IV	7	26	7	1
V	0	0	0	0
VI	2	10	1	3
VII	4	19	0	0
VIII	1	1	0	0
IX	2	5	0	0
X	3	7	0	0



Legend:

- FMAG
- FEMA HQ
- Regional Offices
- Joint Field Offices
- Joint Recovery Offices
- Direct Housing Mission
- Active RSF Missions
- Pre-Positioned Sites
- Federal Staging Area
- Incident Support Base
- Distribution Center
- Temporary Housing Storage Area/Site
- Large Fires
- Staging Management Team

State Activation:

- Full
- Partial
- Monitoring
- Declared
- Counties

IM Workforce

12,982 (-19) Assigned
5,209 (-102) Unavailable
6,238 (-40) Deployed

12% / 1,552 (+23) Available

IM Cadre Availability

20 Cadres ≤ 25% Availability

Alternative Dispute Resolution: 15% (5/33); Civil Rights: 8% (12/151); Disaster Field Training Operations: 14% (10/71); Disability Integration: 17% (5/29); Disaster Survivor Assistance: 11% (127/1,151); External Affairs: 7% (24/354); Environmental Planning and Historic Preservation: 7% (53/797); Field Leadership: 3% (4/130); Financial Management: 17% (38/221); Hazard Mitigation: 6% (62/987); Human Resources: 12% (20/166); Individual Assistance: 10% (241/2,511); Interagency Recovery Coordination: 19% (52/276); Information Technology: 9% (61/670); Logistics: 16% (257/1,584); Operations: 6% (22/356); Public Assistance: 10% (231/2,243); Planning: 3% (11/414); Safety: 2% (2/92); Security: 6% (7/125)

MERS

≥ 66%

33 Assigned
3 Unavailable
2 Deployed

28 Available

US&R

≥ 66%

28 Assigned
2 Unavailable
0 Deployed

26 Available

FCO

3 Type I

49 Assigned
4 Unavailable
42 (24 FCOR) Deployed

3 Available

Joint Preliminary Damage Assessments

Region	State / Location	Incident	IA	Number of Counties		Start - End
			PA	Requested	Complete	
III	MD	Severe Storms and Flooding May 13-14	IA	0	0	N/A
			PA	2	0	5/28 - TBD
VI	OK	Severe Storms and Flooding Apr 19 and continuing	IA	0	0	N/A
			PA	24	11 (+4)	5/28 - TBD



FEMA

Declaration Requests in Process – 10

State / Tribe / Territory – Incident Description	Type	IA	PA	HM	Requested
MI – Severe Winter Storm	EM		X		Apr 11
TN – Severe Storms, Straight-line Winds, Tornadoes, and Flooding	DR	X	X	X	Apr 17
WA – Severe Storms, Straight-line Winds, Flooding, Landslides and Mudslides (Appeal)	DR		X	X	May 7
MI – Severe Winter Storm	DR	X	X	X	May 16
MO – Severe Storms, Straight-line Winds, Tornadoes, and Flooding	EM		X		May 19
MO – Severe Storms, Straight-line Winds, Tornadoes, and Flooding	DR		X	X	May 19
OR – Severe Storms, Flooding , Landslides, Mudslides	DR	X	X	X	May 19
OR – Severe Storms and Flooding	DR	X		X	May 19
MO – Severe Storms, Straight-line Winds, Tornadoes, and Flooding	DR	X		X	May 25
IN – Severe Storms, Straight-line Winds, Tornadoes, and Flooding	DR	X	X	X	May 28



FEMA



FEMA

Helping people before, during, and after disasters.



Scan to subscribe to this briefing.