

FEMA National Watch Center

Daily Operations Briefing

Tuesday, May 31, 2022

8:30 a.m. ET



FEMA

National Current Ops / Monitoring

New Significant Incidents / Ongoing Ops

- Severe Weather – Midwest
- Chemical Plant Fire – Omaha, NE
- Wildfires
- Southwest Border Coordination Support – Washington, DC
- COVID-19

Hazard Monitoring

- Tropical Activity:
 - Atlantic
 - Disturbance 1: Medium (60%)
 - Eastern Pacific
 - Tropical Depression Agatha
- Severe Thunderstorms – Southern Plains to the Great Lakes
- Heavy Rain/Flash Flooding – portions of the Central and Southern Plains, and the Middle Mississippi Valley

Disaster Declaration Activity

- No new declaration activity

Event Monitoring

- No significant events



FEMA

Severe Weather – Midwest

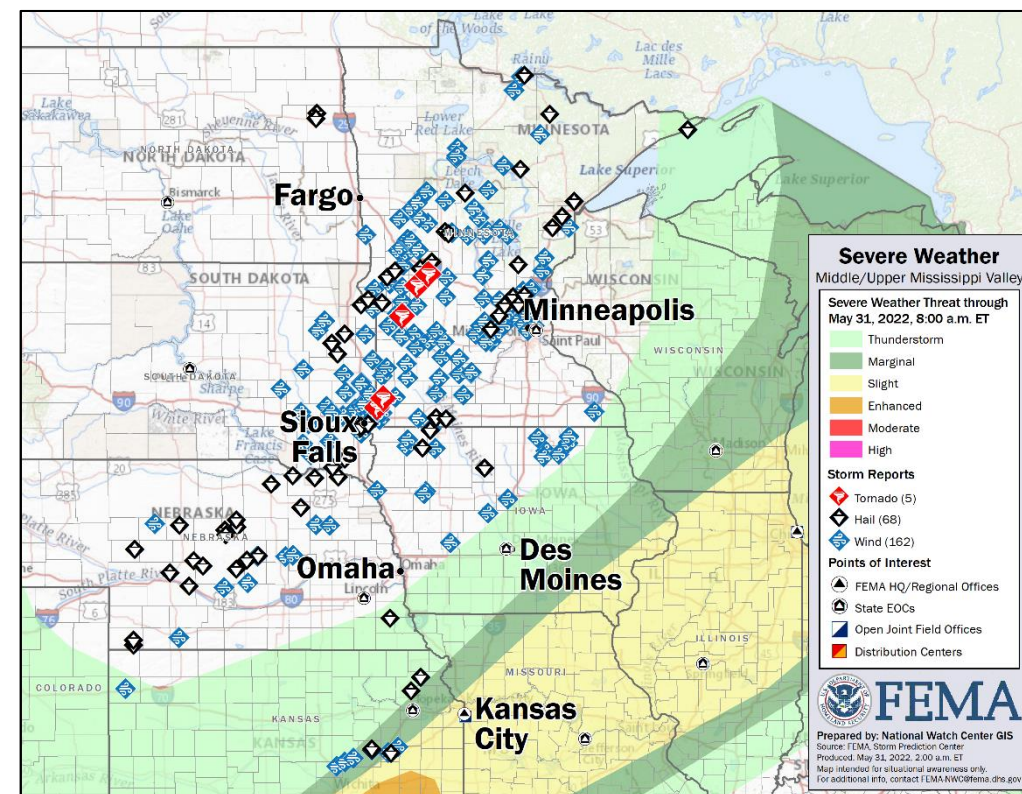
Situation: Moderate-to-Enhanced severe weather passed through the Central Plains to the Upper Mississippi Valley overnight. The Storm Prediction Center issued preliminary reports of 5 tornado touchdowns, 68 hail, and 162 wind events. FEMA Region V reported one of the five tornado touchdowns caused damage to several homes in Forada, Minnesota (Douglas County). No injuries/fatalities have been reported. Eagle-I reports 38k power outages in MN statewide. No FEMA personnel or facilities were in the Moderate or Enhanced risk area. There are no requests for FEMA assistance.

State/Local Response:

- No state EOCs have activated for this weather system
- Damage assessments to begin this morning

FEMA Response:

- Region V, VII, and NWC continue to monitor



FEMA

Chemical Plant Fire – Omaha, NE

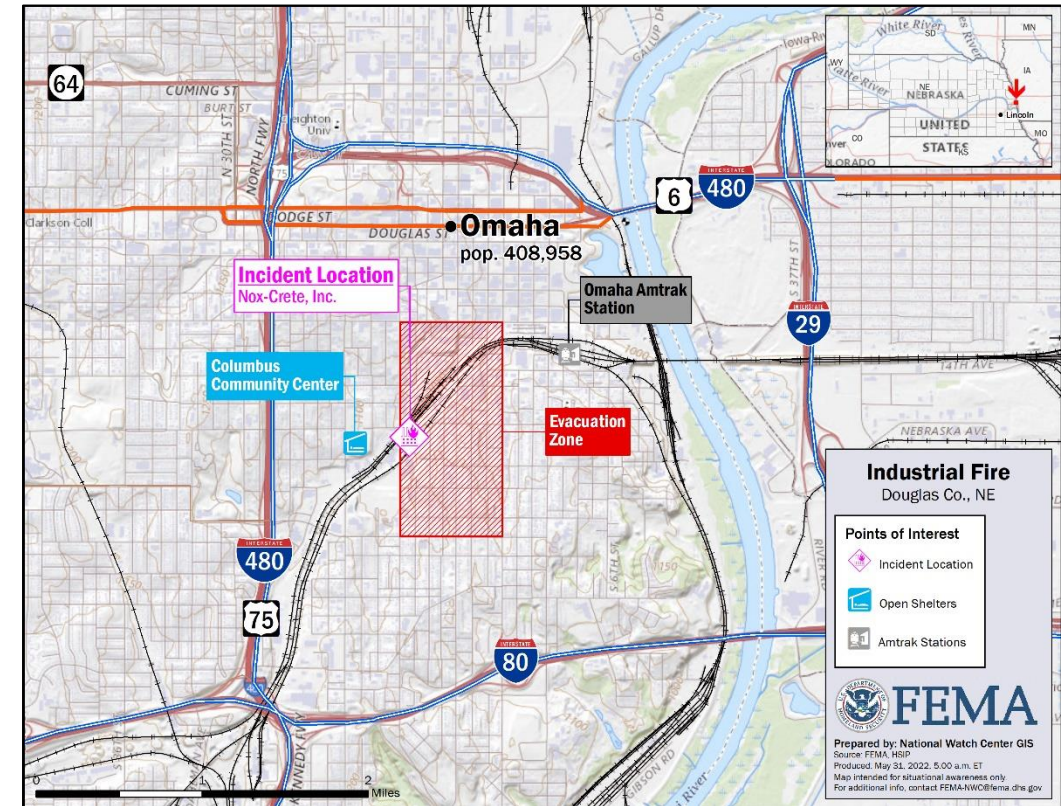
Situation: Media sources report a large chemical plant fire at the Nox-Crete Facility in downtown Omaha, NE. Nox-Crete produces concrete products and exterior waterproofing chemicals. The Union Pacific railway is near the fire and has stopped all rail traffic. There are reports of explosions and heavy smoke moving east. According to the local emergency management officials, the smoke from the fire was posing NO toxicity to residents and firefighters planned on working through the night to fully extinguish the fire. The Omaha Fire Department has recommended evacuation and shelter-in-place orders. One shelter is open with unknown occupants. No reports of fatalities or injuries. The fire does not exceed local capabilities; no requests for FEMA assistance.

State/Local Response:

- NE EOC is monitoring

FEMA Response:

- Region VII and NWC continue to monitor



FEMA

Tropical Outlook – Five Day

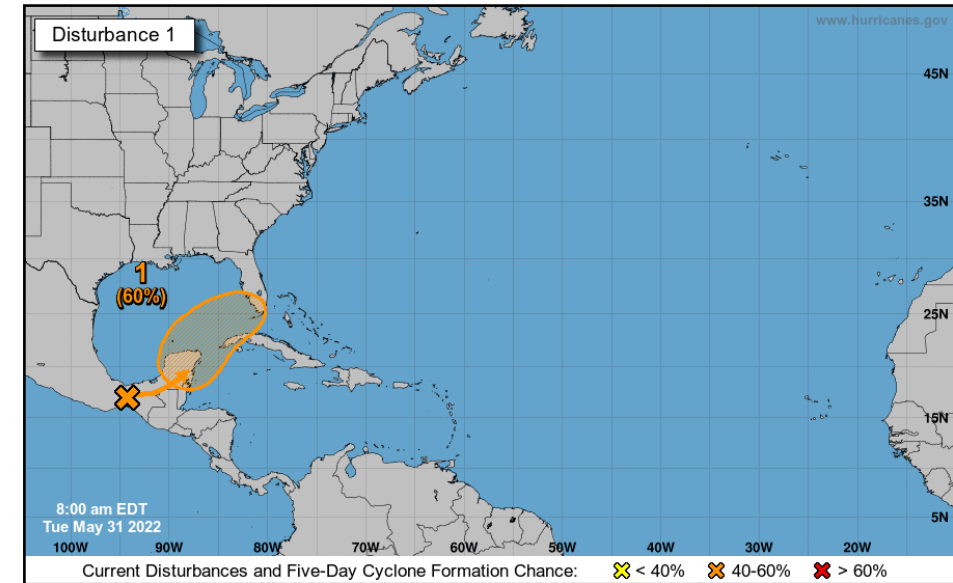
Eastern Pacific



Tropical Storm Agatha (Advisory #14A as of 8:00 a.m. ET)

- 55 miles N of Salina Cruz, Mexico; moving NE at 8 mph
- Maximum sustained winds 35 mph
- Expected to dissipate over southern Mexico by this afternoon

Atlantic



Disturbance 1 (as of 8:00 a.m. ET)

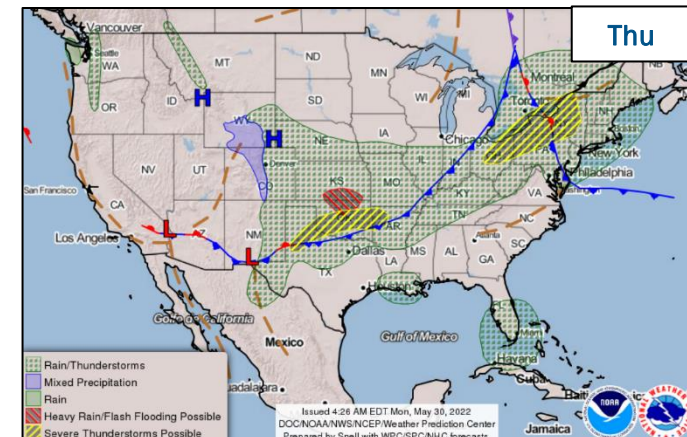
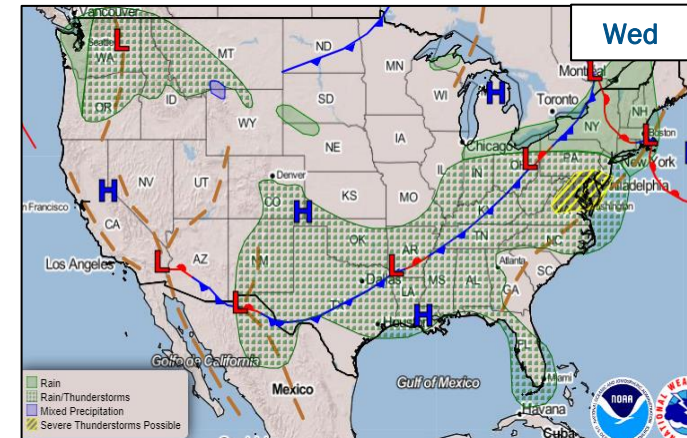
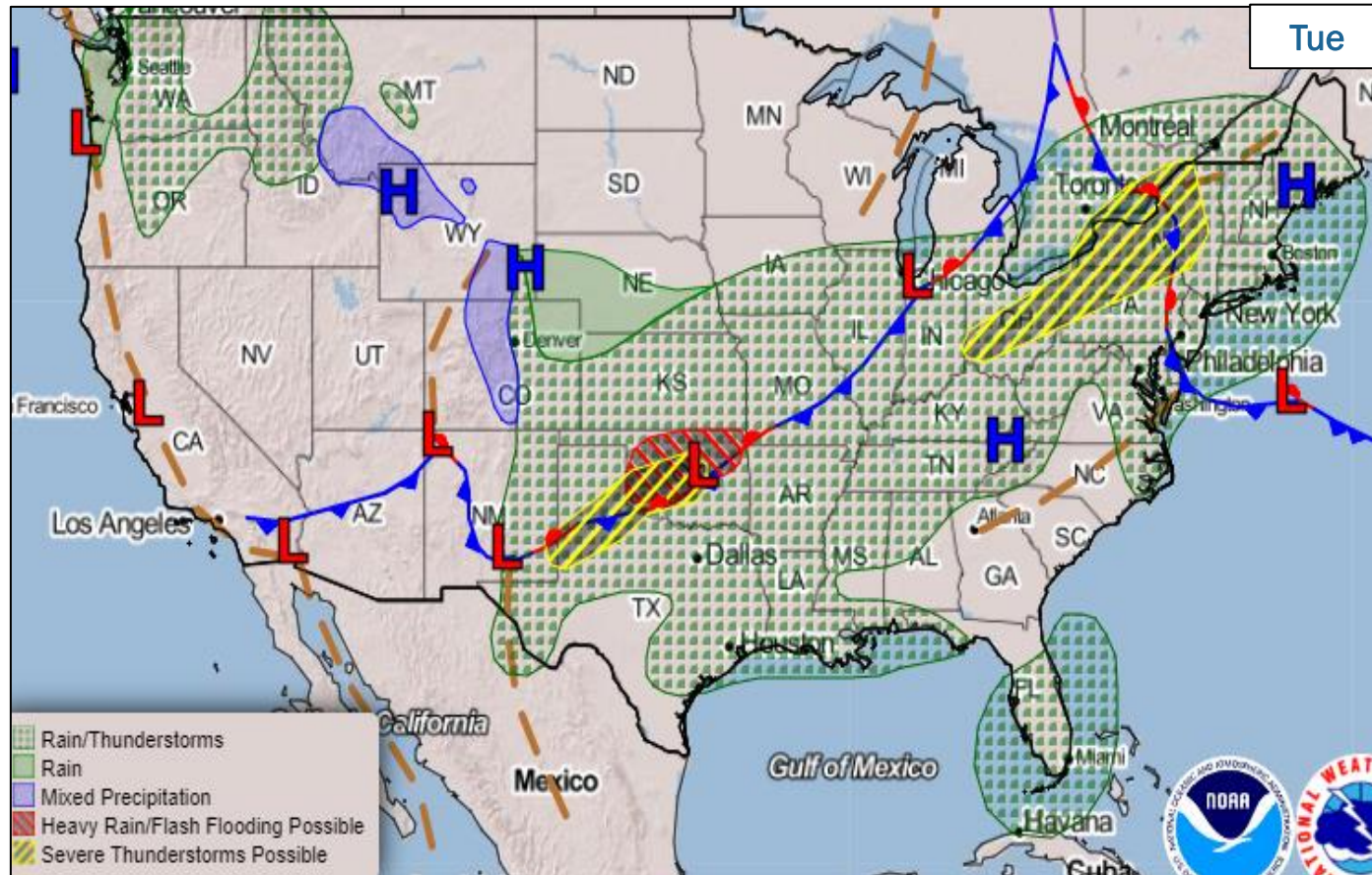
- Low pressure is expected to develop near the Yucatan Peninsula and the northwestern Caribbean Sea in a couple of days
- This system could become a tropical depression while moving northeastward
- Formation chance – 48-hour: Low (10%); 5-day: Medium (60%)



FEMA

National Watch Center

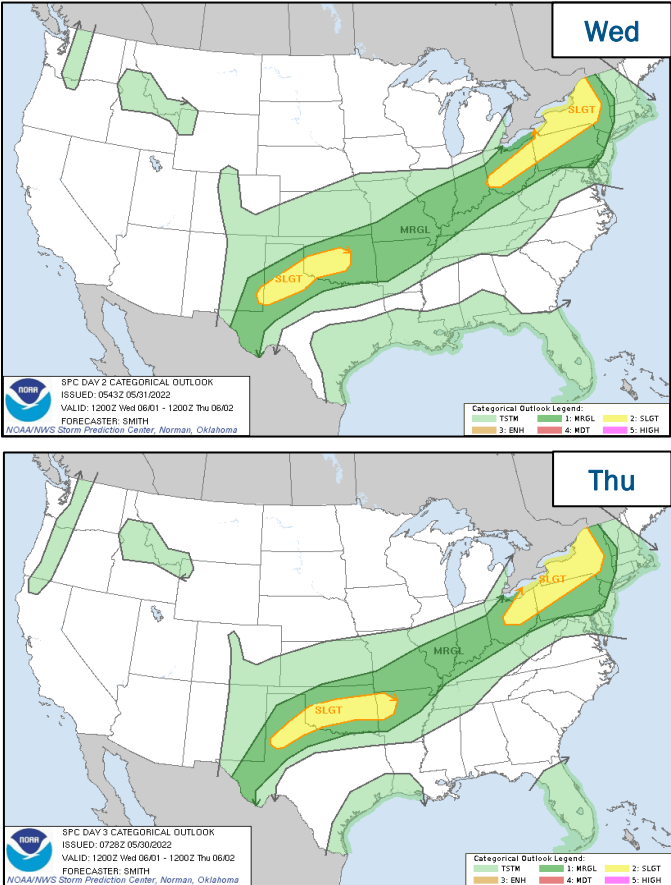
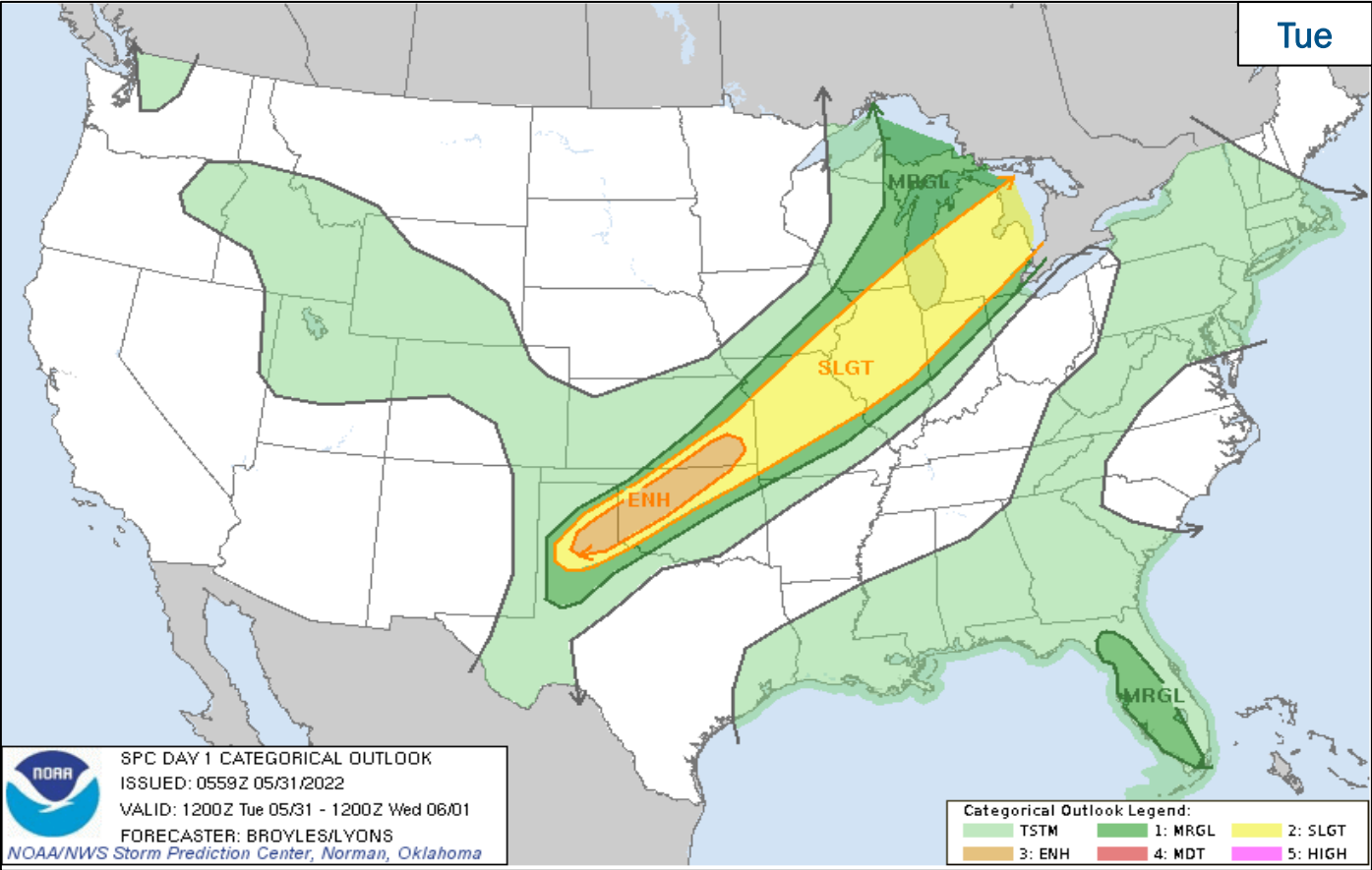
National Weather Forecast



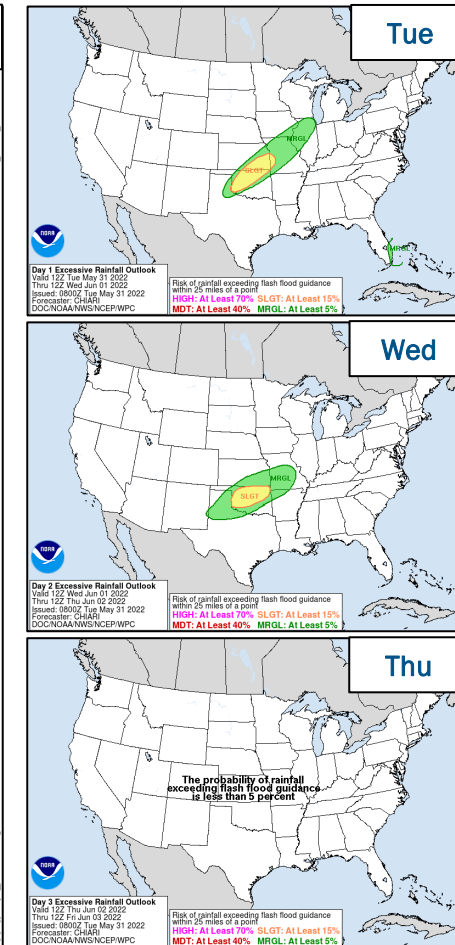
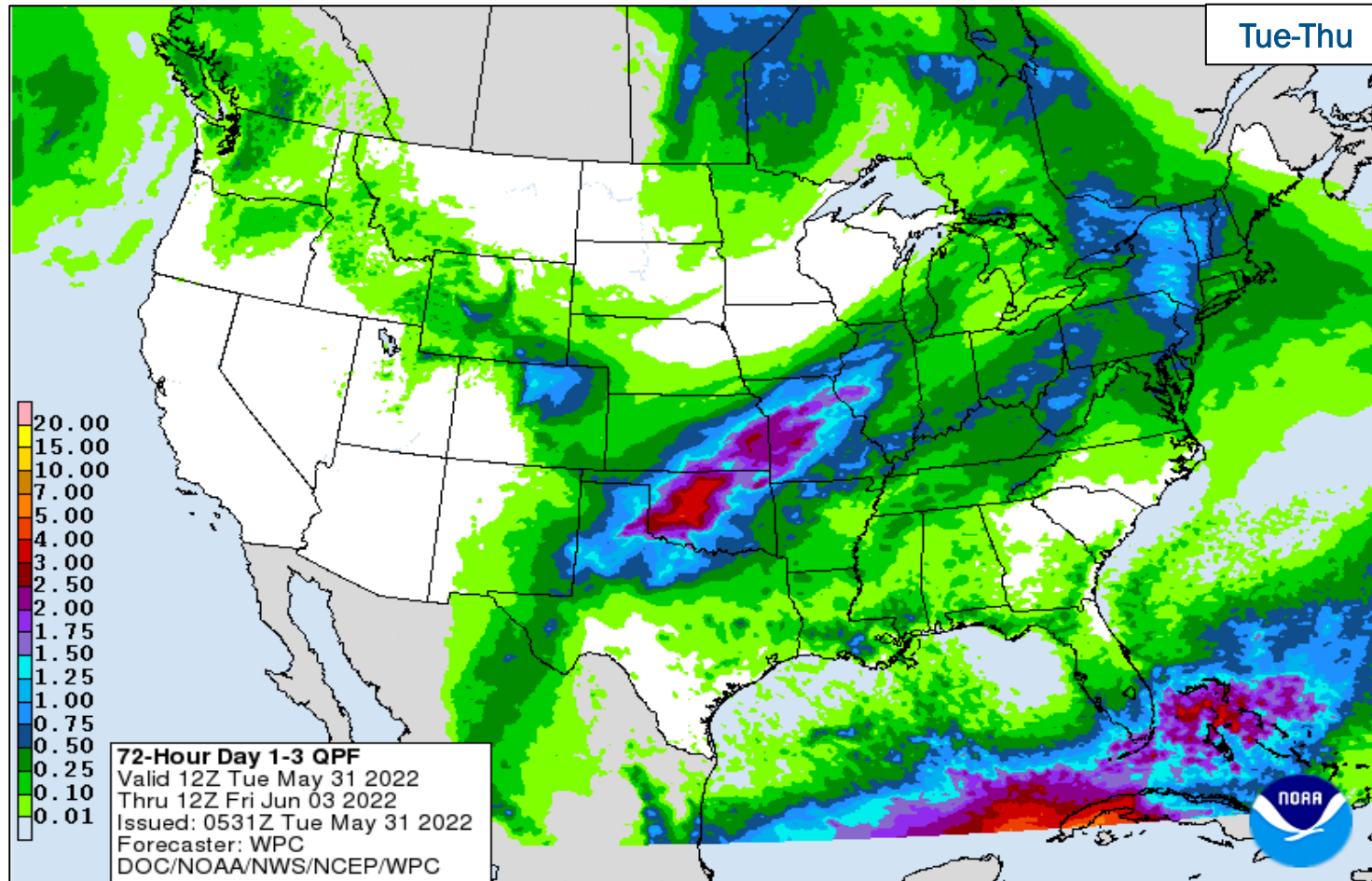
FEMA

National Watch Center

Severe Weather Outlook



Precipitation & Excessive Rainfall



FEMA

National Watch Center

Wildfire Summary

Fire Name (Co., ST)	FMAG #	Acres Burned	Percent Contained	Evacuations	Structures (Homes / Other)			Fatalities / Injuries
					Threatened	Damaged	Destroyed	
Hermit's Peak (San Miguel, NM)	5438-FM-NM	315,223 (+473)	50%	M: 1,262 (-563)	H: 3,450	H: 22	H: 396	0 / 65 (+7)
				V: 26,300 (+563)	O: 0	O: 38	O: 365	

(Evacuations: M = Mandatory / V = Voluntary; Structures: H = Homes and Mixed Commercial/Residential / O = Non-residential Commercial/Other Minor Structures)

Joint Preliminary Damage Assessments

Region	State / Location	Incident	IA	Number of Counties		Start – End
			PA	Requested	Complete	
V	MN	Severe Weather and Flooding Apr 22 and continuing	IA	0	0	N/A
			PA	50 counties/ 5 tribes	1	5/23 – TBD
VI	MCN*	Tornadoes, Severe Storms, and Flooding May 2-5	IA	1	1	5/16 – 5/24
			PA	1	0	5/16 – TBD
	OK	Tornadoes and Severe Flooding May 2-5	IA	4	4	5/2 – 5/24
			PA	20	10	5/18 – TBD

*Muscogee (Creek) Nation



FEMA

National Watch Center

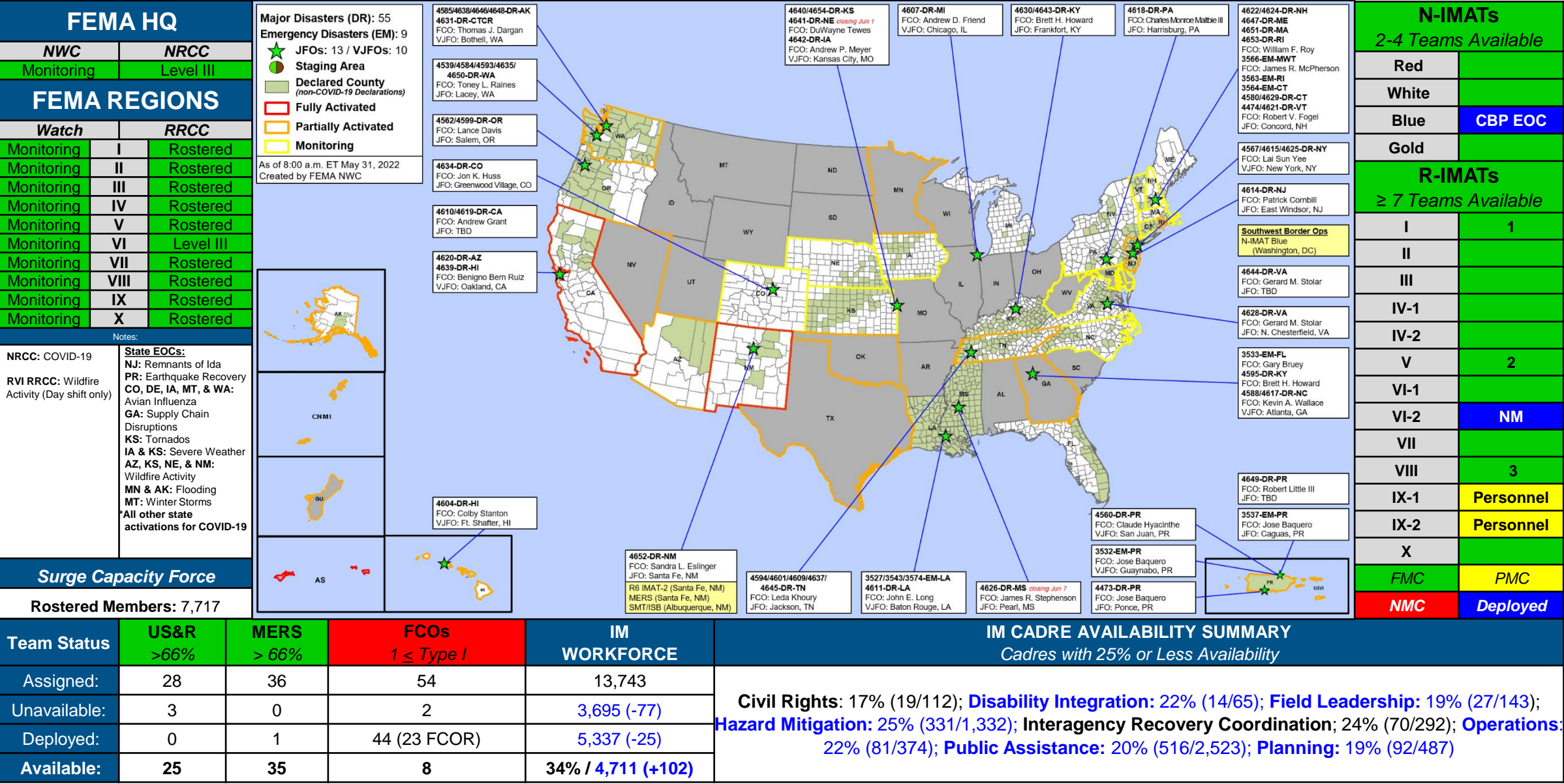
Declaration Requests in Process – 2

State / Tribe / Territory – Incident Description	Type	IA	PA	HM	Requested
MS – Severe Storm, Straight-line Winds, and Tornadoes	DR	X		X	Apr 28
MS – Severe Storm, Straight-line Winds, and Tornadoes	DR	X		X	Apr 29



FEMA

FEMA Common Operating Picture



N-IMATs

2-4 Teams Available

Red

White

Blue

Gold

CBP EOC

R-IMATs

≥ 7 Teams Available

I 1

II

III

IV-1

IV-2

V 2

VI-1

VI-2 NM

VII

VIII 3

IX-1 Personnel

IX-2 Personnel

X

FMC

PMC

NMC

Deployed

Team Status

US&R >66%

MERS > 66%

FCOs 1 ≤ Type I

IM WORKFORCE

Assigned: 28

36

54

13,743

Unavailable: 3

0

2

3,695 (-77)

Deployed: 0

1

44 (23 FCOR)

5,337 (-25)

Available: 25

35

8

34% / 4,711 (+102)

IM CADRE AVAILABILITY SUMMARY

Cadres with 25% or Less Availability

Civil Rights: 17% (19/112);

Disability Integration: 22% (14/65);

Field Leadership: 19% (27/143);

Hazard Mitigation: 25% (331/1,332);

Interagency Recovery Coordination: 24% (70/292);

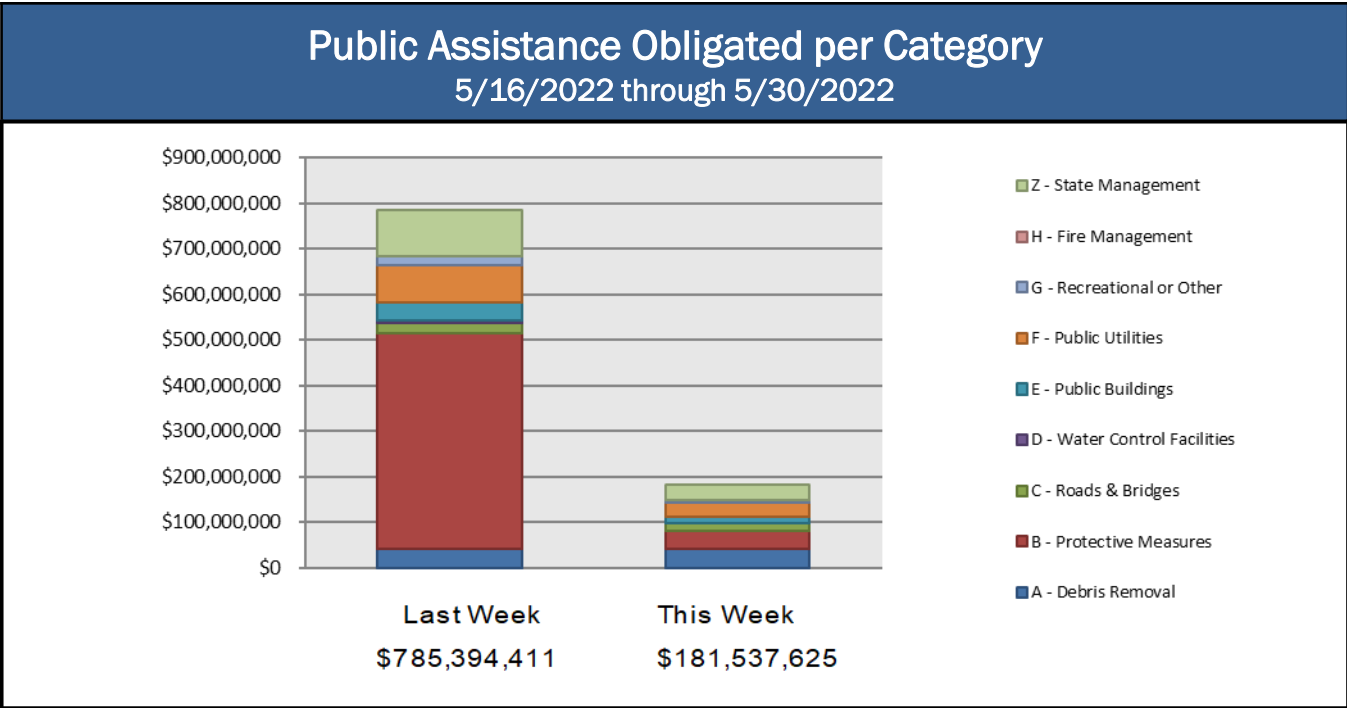
Operations: 22% (81/374);

Public Assistance: 20% (516/2,523);

Planning: 19% (92/487)

Public Assistance Grant Program

PA Project Worksheets Obligated in past week, as of 5/30/22 at 1500 EDT										
PA Category	Emergency Work		Permanent Work							Total
	A - Debris Removal	B - Protective Measures	C - Roads & Bridges	D - Water Control Facilities	E - Public Buildings	F - Public Utilities	G - Recreational or Other	H - Fire Management	Z - State Management	
Number Of PWs Obligated	57	231	101	7	128	32	41	0	39	636
Federal Share Obligated	\$42,613,646.30	\$38,683,658.58	\$14,902,253.07	\$367,305	\$16,310,521.75	\$29,825,024.82	\$5,463,126.44	\$0	\$33,372,088.85	\$181,537,625.26



COVID-19 Obligated
as of 5/30/2022

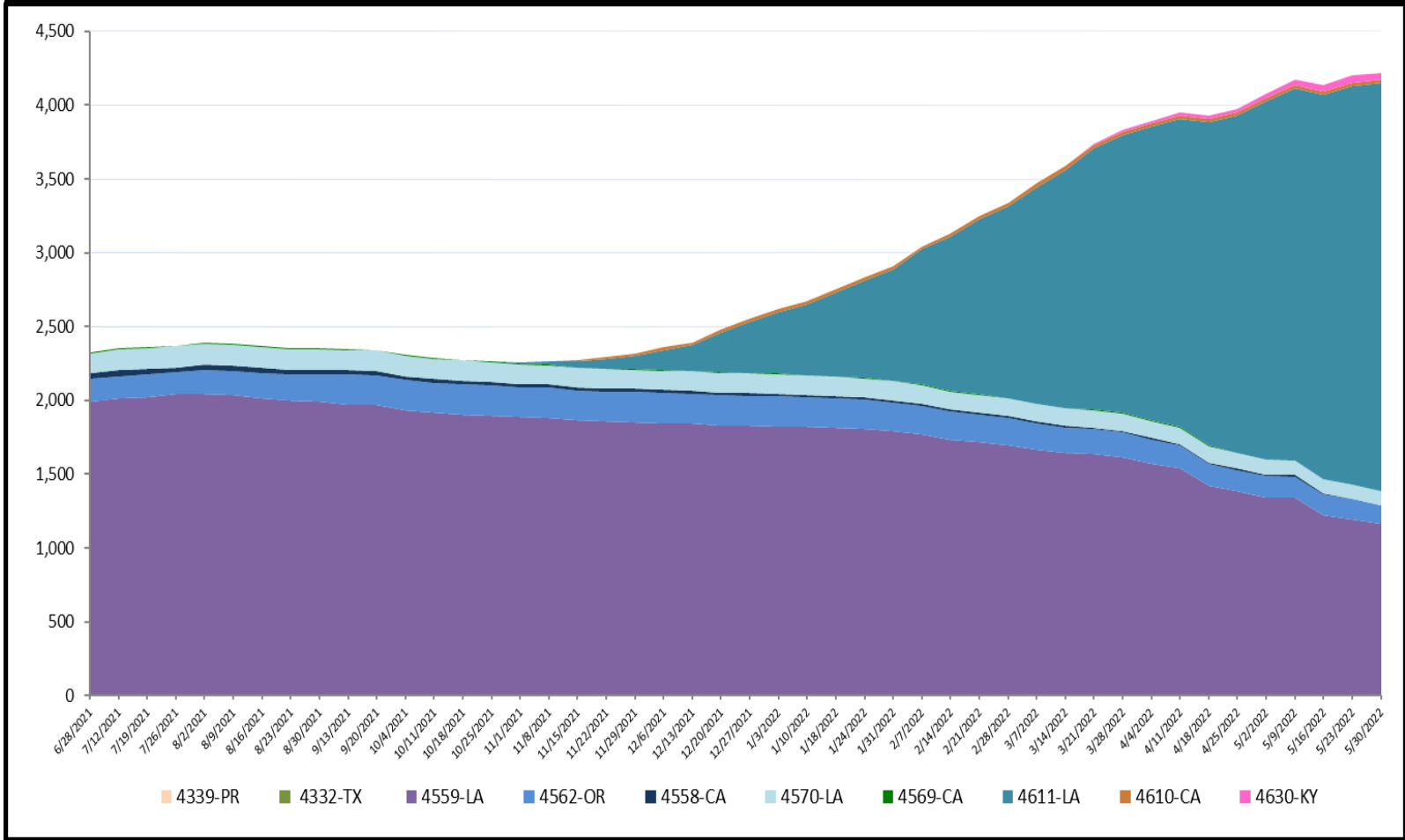
- Total Public Assistance Obligated: \$45,334,212,041

This Week's PA Highlights

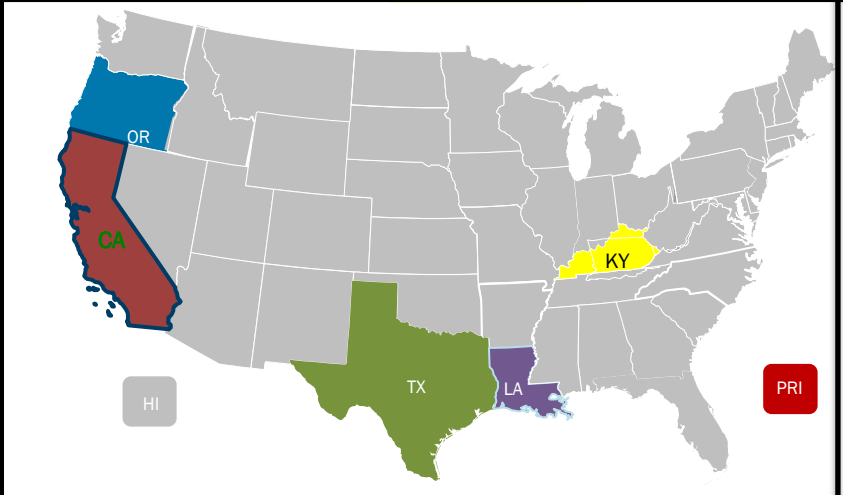
- In 4558-CA
\$ 35 Million obligated for Category A – Debris Removal
- In 4485-TX
\$26 Million obligated for Category Z – State Management
- In 4339- PR
\$27 Million obligated for Category F – Public Utilities

Direct Housing

Total Households in FEMA Direct Housing per State
Past Year per Week, 6/28/2021 – 5/30/2022. There are currently **4,221** Households Occupying **4,243** Temporary Units.



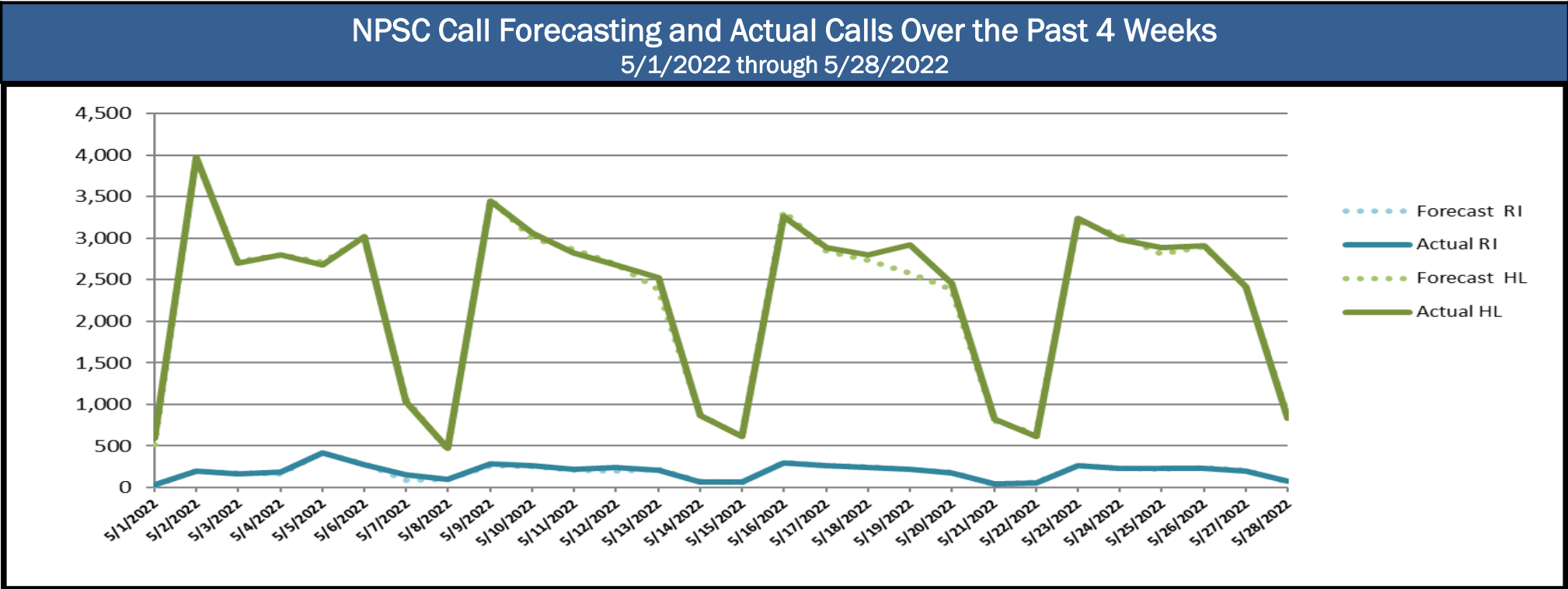
DR	IA Declaration Date	Program End Date	Current # of Households in Direct Housing (Weekly Change)
4630-KY	12/12/2021	6/13/2023	49 (0)
4611-LA	8/29/2021	2/28/2023	2763 (64)
4610-CA	8/24/2021	2/24/2023	21 (-1)
4570-LA	10/16/2020	4/16/2022	97 (0)
4569-CA	10/16/2020	4/16/2022	0 (0)
4562-OR	9/15/2020	3/15/2022	127 (-9)
4559-LA	8/28/2020	2/28/2022	1159 (-34)
4558-CA	8/22/2020	2/22/2022	0 (0)
4339-PR	9/20/2017	9/20/2019	1 (0)
4332-TX	8/25/2017	8/25/2019	2 (0)



States with Currently Occupied Units

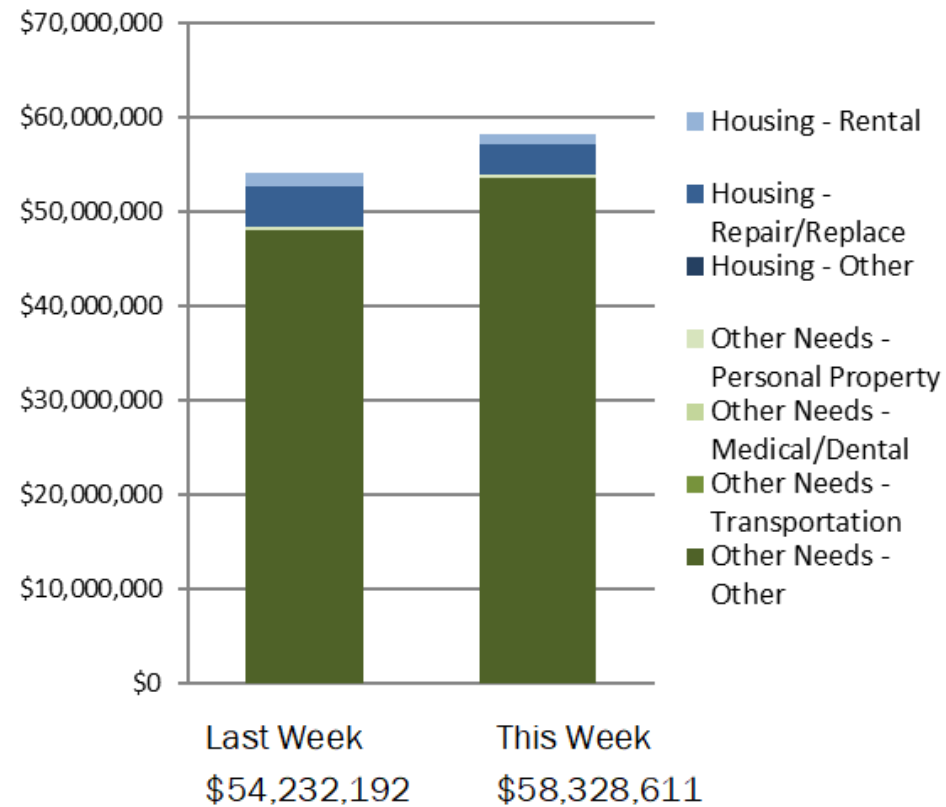
NPSC Call Activity

NPSC Call Activity in the Past Week		
5/22/2022 through 5/28/2022		
Call Type	Projected Calls	Actual Calls
Registration Intake:	1,285	1,269
Helpline:	15,878	15,885
Combined:	17,163	17,154



Individual Assistance Activity

IHP Approved per Category in the Past
2 Weeks – 5/16/2022 through 5/30/2022



FEMA

National Watch Center



FEMA

Helping people before, during, and after disasters.



Scan to subscribe to this briefing.