

FEMA National Watch Center

Daily Operations Briefing

Monday, May 29, 2023

8:30 a.m. ET



FEMA

National Current Ops / Monitoring

New Significant Incidents / Ongoing Ops

- Super Typhoon Mawar – Guam/CNMI

Hazard Monitoring

- Heavy rain and flash flooding – South TX

Disaster Declaration Activity

- Amendment No. 1 to FEMA-4715-DR-GU

Event Monitoring

- No significant events



FEMA

Super Typhoon Mawar – Guam/CNMI

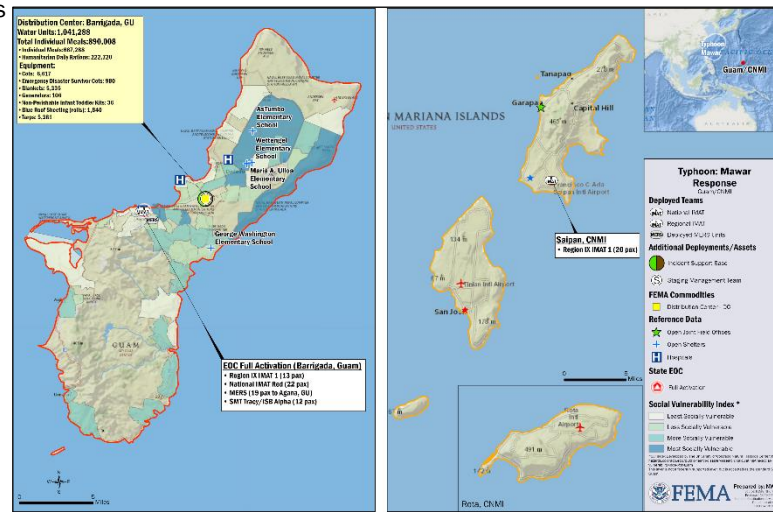


Situation: (SLB as of 7:30 a.m. ET)

Mission priorities remain focused on restoration of utilities to critical infrastructure including power within the impacted area. Federal teams, commodities, and equipment continue to move into the impacted areas to respond and stabilize community lifelines.

Lifelines:

- Food, Water, Shelter:
 - GU: 4 shelters open with **760 (-101)** occupants
 - GU: GWA **50%** water systems operational; **20%** of other water systems operational; boil water notice in effect; **4 (+2) of 9 waste water facilities operational**
 - GU: Requested 25k meals and 34k liters of water for 4 shelter sites; FEMA delivered food & water to all shelters
- Health and Medical:
 - GU: All 3 hospitals fully operational
 - CNMI: Power and water restored to Rota Health Center
- Energy:
 - GU: Power restored to **21% (+5%)** of system load; damage assessments expected to be completed by **May 30**
 - CNMI: Power restored to **79%** of customers; full restoration expected by **June 2**
- Communication:
 - GU: **43% (+7%)** of cell sites operational
 - CNMI: **60%** of cell sites operational
- Transportation:
 - GU: **Guam International Airport open for all commercial carriers**
 - CNMI: All 3 airports operational
 - Guam, Rota, Tinian and Saipan ports open



Territory/Local Response:

- GU EOC at Full Activation; Governor declared a State of Emergency
- CNMI EOC at Partial Activation

FEMA/Federal Response:

- Region IX: IMAT-1 deployed to GU and CNMI
 - ESFs 1,3,4,7,8,10-14, USCG, DCE, USACE SMEs and power Planning and Response Team (PRT) in Guam; DOD LNOs in GU and CNMI; DOD DCO supporting from CA; USCG SAR in HI; USACE roofing PRT SMEs in HI; **48 Disaster Survivor Assistance (DSA) staff enroute to Guam**
- FEMA HQ
 - NRCC activated 24/7
 - Major Disaster Declaration FEMA-4715-DR-GU approved May 25; Emergency Declarations FEMA-3593-EM-MP and FEMA-3594-EM-GU approved May 22; **Amendment No. 1 to FEMA-4715-DR-GU adds Individual Assistance**
 - National IMAT Red in GU, Region VIII IMAT on alert
 - Logistics: SMT Tracy/ISB Alpha deployed to GU
 - Distribution Centers in GU, HI, and CA adequately stocked and ready to deploy commodities
 - MERS: 19 personnel and communications equipment deployed to GU

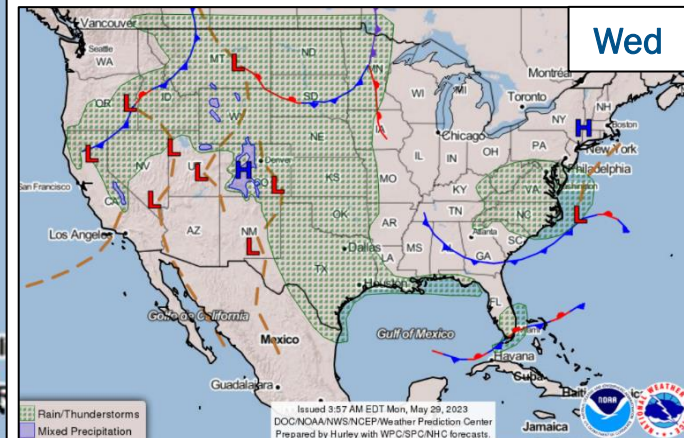
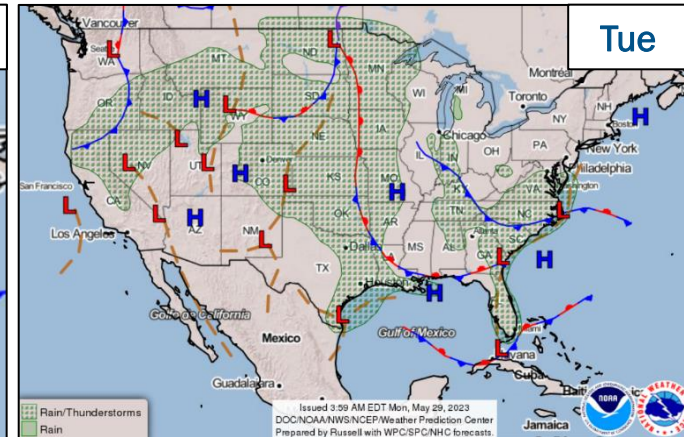
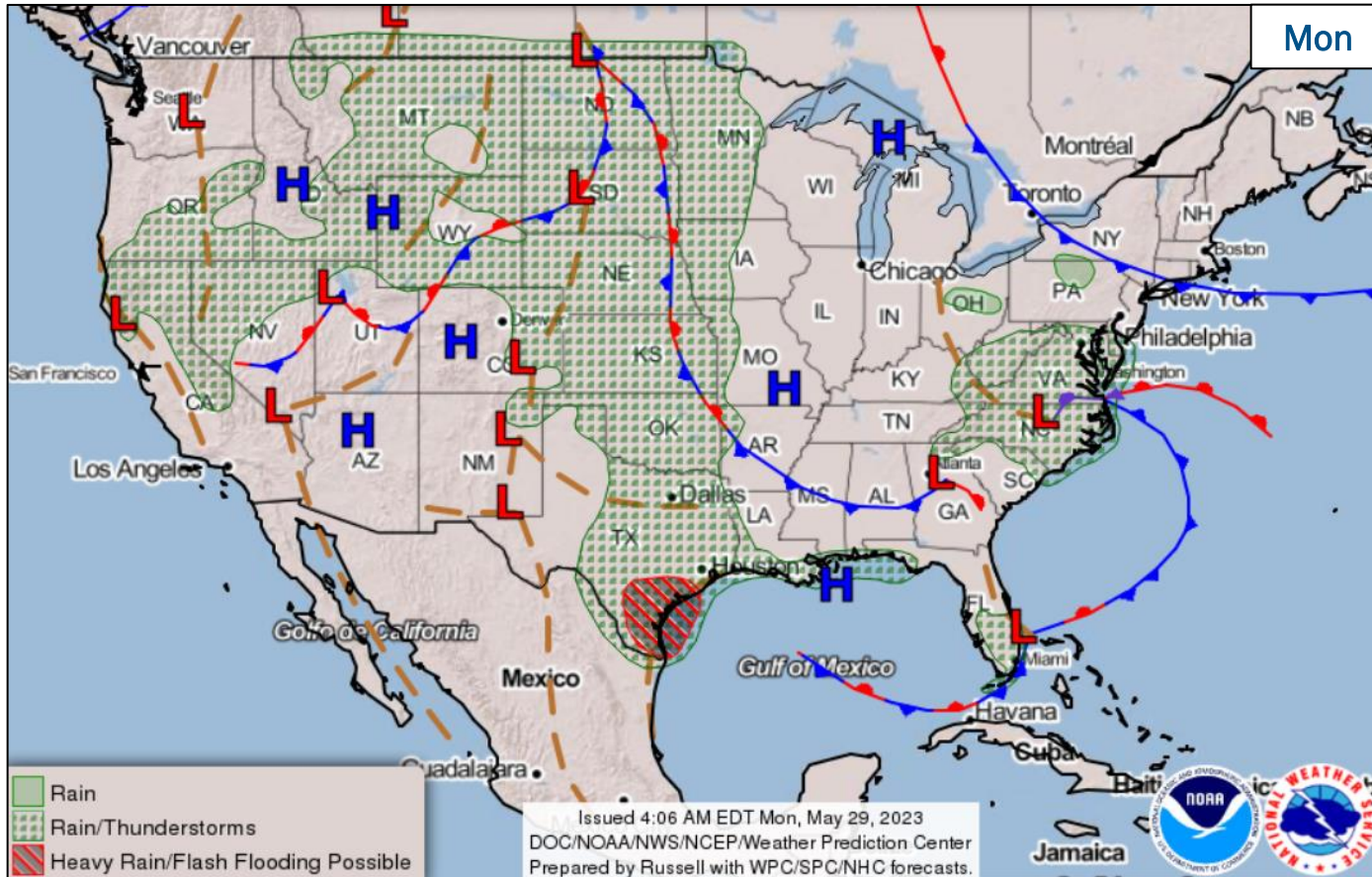
Time Conversion Chart

Time Zone	Time																							
EDT	1:00 AM	2:00 AM	3:00 AM	4:00 AM	5:00 AM	6:00 AM	7:00 AM	8:00 AM	9:00 AM	10:00 AM	11:00 AM	12:00 PM	1:00 PM	2:00 PM	3:00 PM	4:00 PM	5:00 PM	6:00 PM	7:00 PM	8:00 PM	9:00 PM	10:00 PM	11:00 PM	12:00 AM
PDT	10:00 PM	11:00 PM	12:00 AM	1:00 AM	2:00 AM	3:00 AM	4:00 AM	5:00 AM	6:00 AM	7:00 AM	8:00 AM	9:00 AM	10:00 AM	11:00 AM	12:00 PM	1:00 PM	2:00 PM	3:00 PM	4:00 PM	5:00 PM	6:00 PM	7:00 PM	8:00 PM	9:00 PM
HST	7:00 PM	8:00 PM	9:00 PM	10:00 PM	11:00 PM	12:00 AM	1:00 AM	2:00 AM	3:00 AM	4:00 AM	5:00 AM	6:00 AM	7:00 AM	8:00 AM	9:00 AM	10:00 AM	11:00 AM	12:00 PM	1:00 PM	2:00 PM	3:00 PM	4:00 PM	5:00 PM	6:00 PM
ChST	3:00 PM	4:00 PM	5:00 PM	6:00 PM	7:00 PM	8:00 PM	9:00 PM	10:00 PM	11:00 PM	12:00 AM	1:00 AM	2:00 AM	3:00 AM	4:00 AM	5:00 AM	6:00 AM	7:00 AM	8:00 AM	9:00 AM	10:00 AM	11:00 AM	12:00 PM	1:00 PM	2:00 PM



FEMA

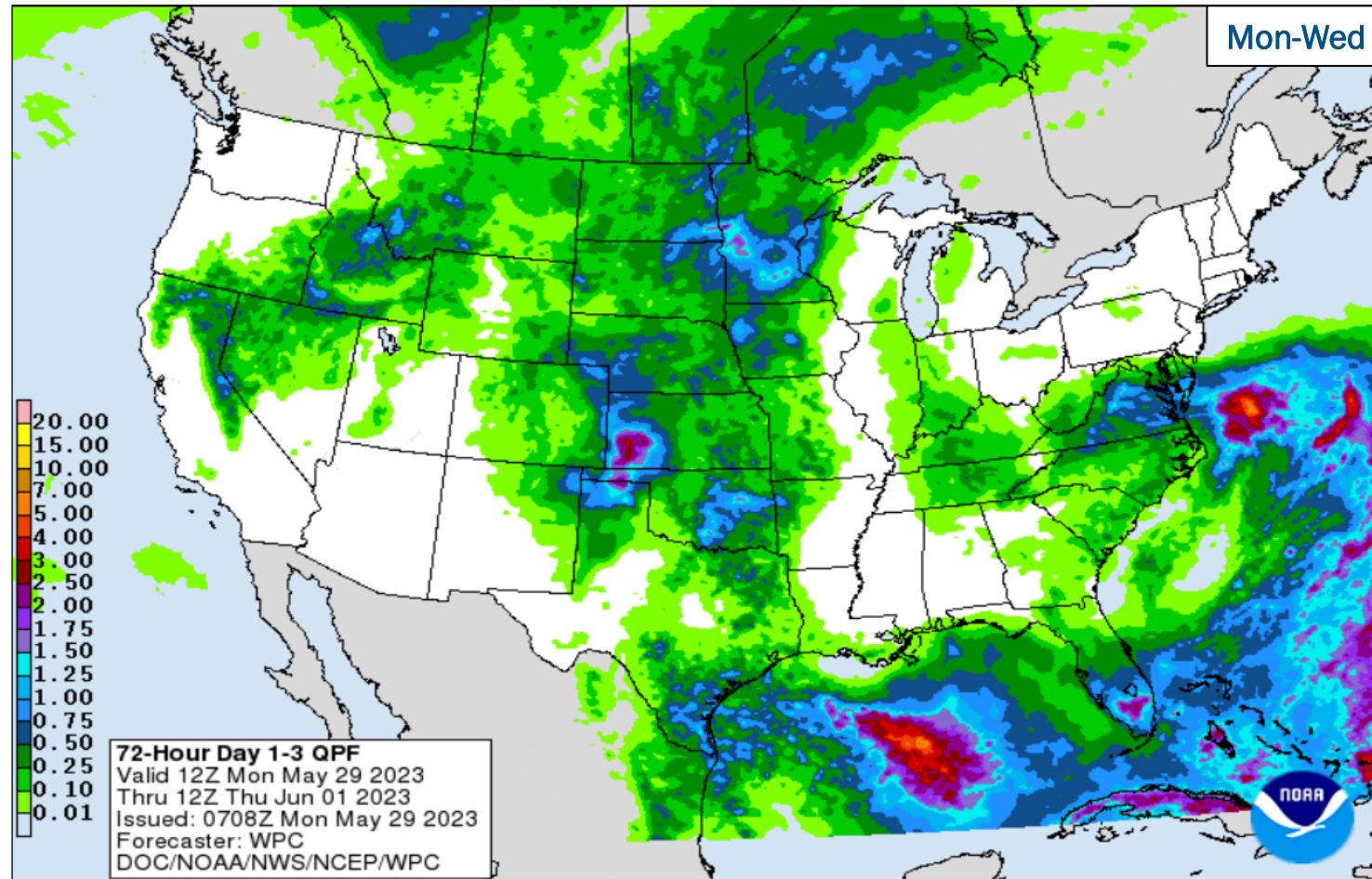
National Weather Forecast



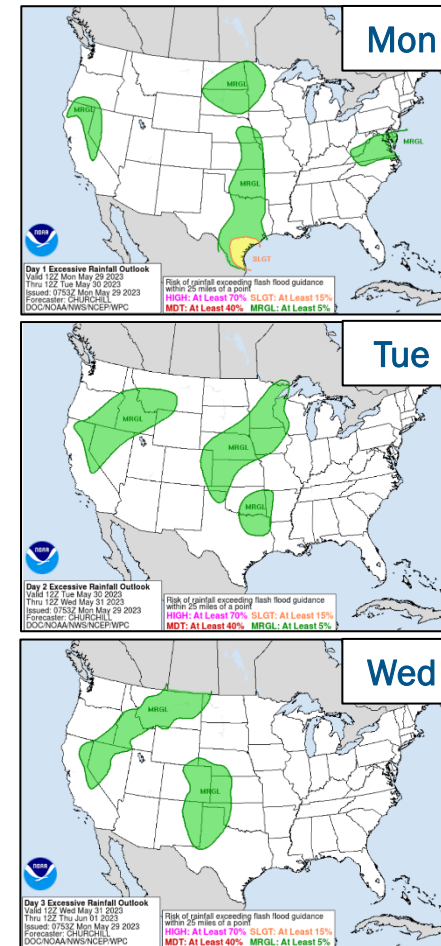
FEMA

National Watch Center

Precipitation & Excessive Rainfall



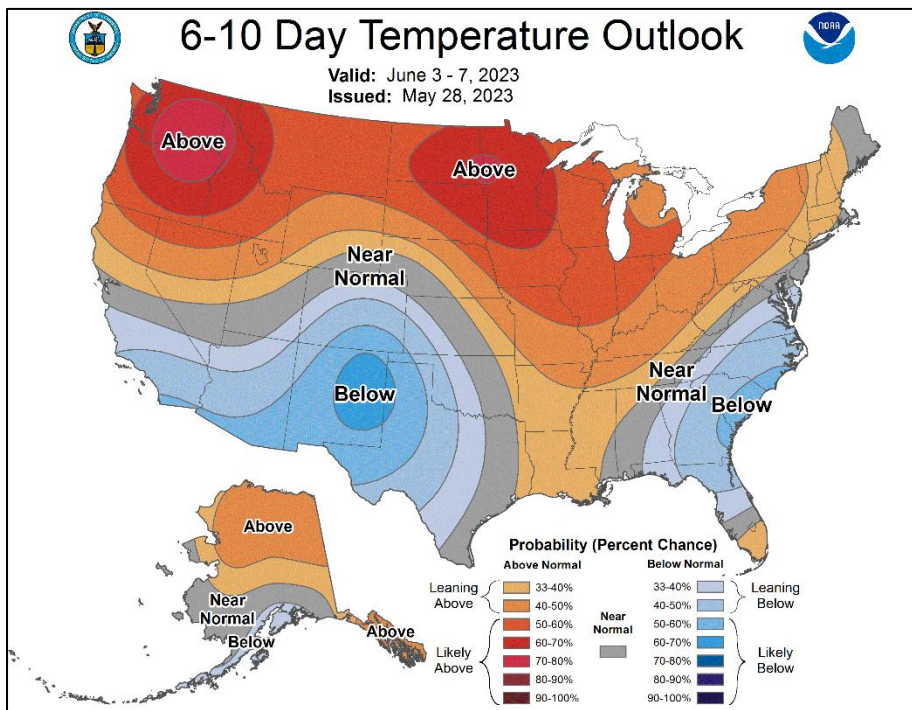
Mon-Wed



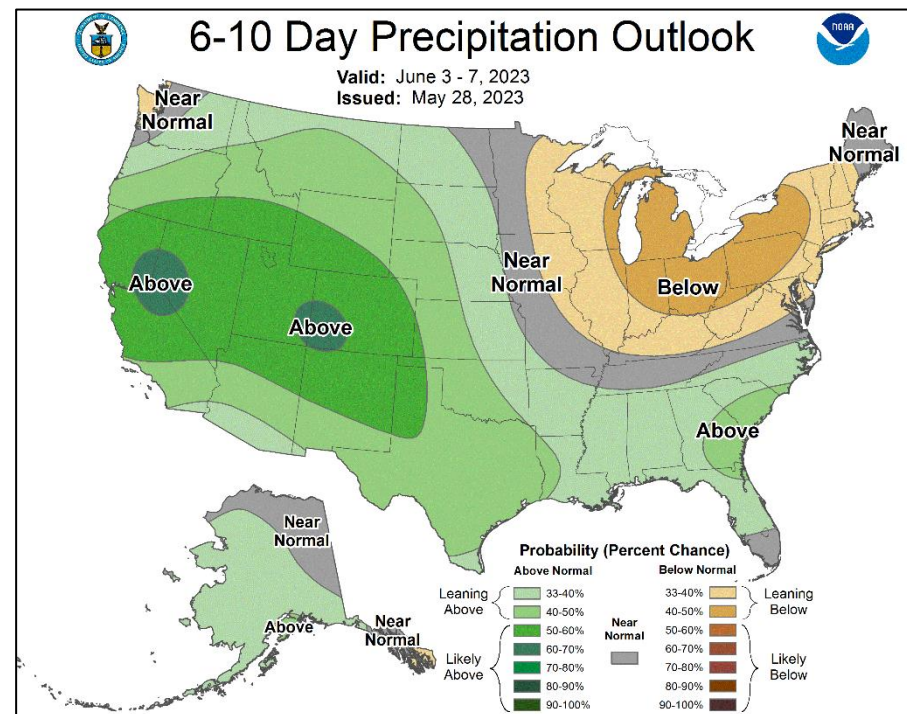
FEMA

National Watch Center

Long Range Outlooks – June 3-7



6-10 Day Temperature Probability



6-10 Day Precipitation Probability



FEMA

National Watch Center

FEMA Common Operating Picture

16 + 7
Joint Field Offices Virtual Joint Field Offices

63 + 4
Major Disasters Supporting Emergency Declarations

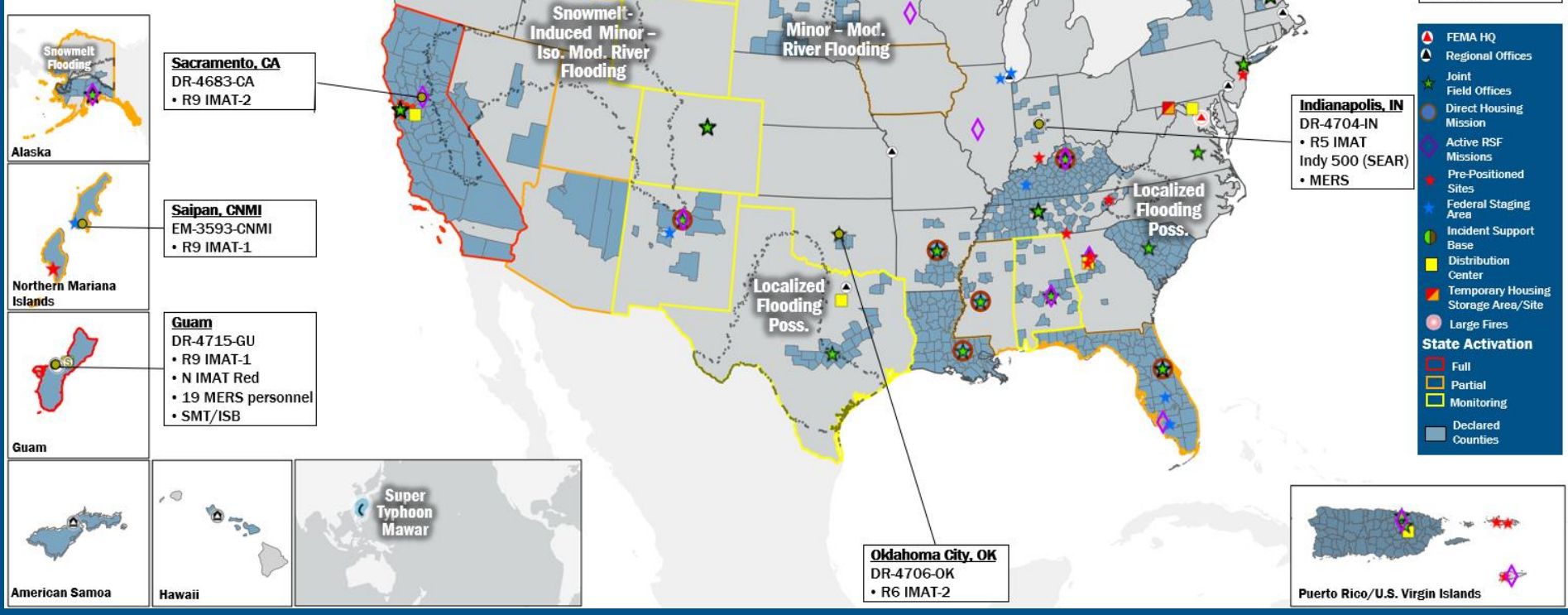
9 Direct Housing Missions
12 RSF-Supported Disasters

Monday
May 29, 2023
8:30 a.m. ET

FEMA HQ		
NWC	NRCC	
Monitoring	Activated	
FEMA REGIONS		
Watch	RRCC	
Monitoring	I	Rostered
Monitoring	II	Rostered
Monitoring	III	Rostered
Monitoring	IV	Rostered
Monitoring	V	Rostered
Monitoring	VI	Rostered
Monitoring	VII	Rostered
Enhanced	VIII	Rostered
Monitoring	IX	Rostered
Monitoring	X	Rostered
Notes:		
RWC/RRCC: • NRCC: Super Typhoon Mawar (24/7) • R5 RWC alt location (Day Shift) • R8 RWC: Flooding (Day Shift)	State EOCs: • AL/MS: Severe Weather • FL: TC Ian • AK/CA/IA/MT/NV/UT: Flooding • TX/UT: Ongoing Operations • NM: Fire Weather • CO: Avian Influenza, Public Health Support, and Suncor Refinery • AZ/CO: SW Border Coordination • WY: Winter Weather Impacts • CA: COVID Support • GU/CNMI: Typhoon Mawar	
Surge Capacity Force		
Rostered 7,257	Deployed 0	

N-IMATs	
2-4 Teams Available	
Red	GU
White	
Blue	
Gold	
R-IMATs	
≥ 7 Teams Available	
I	ME
II	Training
III	2
IV-1	Reconstituting
IV-2	
V	IN
VI-1	
VI-2	OK
VII	Training/Exercise
VIII	1
IX-1	Guam/CNMI
IX-2	CA
X	3

REGIONAL BREAKDOWN			
	JFO/VJFO	DR	EM
I	2/0	6	0
II	1/2	3	1
III	1/0	1	0
IV	6/1	16	1
V	1/0	1	0
VI	4/1	6	0
VII	0/0	0	0
VIII	0/1	5	0
IX	0/1	15	2
X	1/1	10	0



IM Workforce

13,444 Assigned
4,538 (-23) Unavailable
5,549 (+9) Deployed

25% / 3,357 (+14) Available

IM Cadre Availability ≤ 25% Availability

Civil Rights: 17% (24/139); Disaster Field Training Operations: 20% (19/93); Disability Integration: 2% (1/57); External Affairs: 17% (86/496); Environmental Planning and Historic Preservation: 16% (130/807); Field Leadership: 10% (13/136); Hazard Mitigation: 14% (173/1,230); Human Resources: 14% (23/161); Interagency Recovery Coordination: 14% (43/297); Information Technology: 25% (154/622); Logistics: 20% (301/1,492); Operations: 13% (47/349); Public Assistance: 8% (165/2,181); Planning: 11% (49/456); Safety: 9% (7/77); Security: 14% (20/142)

MERS

≥ 66%

36 Assigned
0 Unavailable
3 Deployed

33 Available

US&R

≥ 66%

28 Assigned
2 Unavailable
0 Deployed

26 Available

FCO

≤ 1 Type I

48 Assigned
7 Unavailable
35 (26 FCOR) Deployed

6 Available

Joint Preliminary Damage Assessments

Region	State / Location	Incident	IA	Number of Counties		Start – End
			PA	Requested	Complete	
I	ME	Flooding Apr 30 – May 1	IA	0	0	N/A
			PA	9	0	5/30 – TBD
	NH	Flooding Apr 30 – May 1	IA	0	0	N/A
			PA	10	0	TBD
V	MI	Flooding Apr 10	IA	0	0	N/A
			PA	8	0	5/22 – TBD
	MN	Flooding Apr 11-30	IA	0	0	N/A
			PA	33	19	5/15 – TBD
			IA	0	0	N/A
			PA	1	0	5/15 – TBD
Prairie Island Indian Community		IA	0	0	N/A	
		PA	1	0	5/15 – TBD	
VIII	SD	Spring Flooding Apr 9 – May 5	IA	0	0	N/A
			PA	15	4	5/24 – TBD



FEMA

Declaration Requests in Process – 1

State / Tribe / Territory – Incident Description	Type	IA	PA	HM	Requested
NH – Severe Winter Storm and Snowstorm	DR		X	X	May 12



FEMA

Declaration Amendments

Declaration	Number	Issued	Action
FEMA-4715-DR-GU	1	May 28	Adds Individual Assistance for entire territory



FEMA



FEMA

Helping people before, during, and after disasters.



Scan to subscribe to this briefing.