

FEMA National Watch Center

Daily Operations Briefing

Sunday, May 28, 2023

8:30 a.m. ET



FEMA

National Current Ops / Monitoring

New Significant Incidents / Ongoing Ops

- Super Typhoon Mawar – Guam/CNMI

Hazard Monitoring

- Severe thunderstorms – Southern/Central Plains
- Heavy rain and flash flooding – Southern/Central Plains, Southern Appalachians

Disaster Declaration Activity

- No new declaration activity

Event Monitoring

- No significant events



FEMA

Super Typhoon Mawar – Guam/CNMI

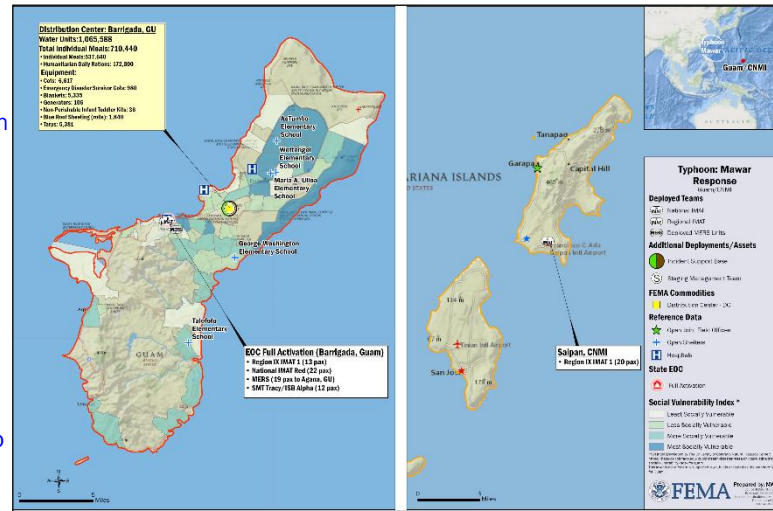


Situation: (SLB as of 7:30 a.m. ET)

Mission priorities remain focused on restoration of utilities to critical infrastructure including power within the impacted area. Federal teams, commodities, and equipment continue to move into the impacted areas to respond and stabilize community lifelines.

Lifelines:

- Food, Water, Shelter:
 - GU: 4 shelters open with 861 occupants
 - GU: 53% water systems (87,705 pop) operational
 - GU: GWA coordinated deployment of water bladders; delivered 8 water bladders around the island
 - GU: Andersen AFB water distribution center has one generator non-operational; 2-3 days of water left; 3-5 days bypass system restoration
 - CNMI: 22,800 liters water, 15,200 meals requested; ETA from DC Guam is May 29
- Health and Medical:
 - GU: 2 community health centers operating 24-hours to support non-urgent care
 - CNMI: Rota Health Center power and water restored
- Energy:
 - GU: Power restored to approximately 5,240 (12%) of customers
 - CNMI: Power restored to 350 (36% total) of customers in Rota
- Communication:
 - Carrier damage assessments ongoing; backup generators deployed to cell sites; no reported outages to Public Safety Answer Point (PSAP), switching centers, or AM stations
 - GU: 36% of cell sites operational
- Transportation:
 - GU: Guam International Airport open for humanitarian and emergency relief flights only
 - CNMI: All airports operational, open to pre-disaster operations hours
 - Guam, Rota, Tinian and Saipan ports open



Territory/Local Response:

- GU EOC at Full Activation; Governor declared a State of Emergency
- CNMI EOC at Partial Activation

FEMA/Federal Response:

- Region IX: IMAT-1 deployed to GU and CNMI
 - ESFs 1,3,4,7,8,10-14, USCG, DCE, USACE SMEs and power Planning and Response Team (PRT) in Guam; DOD LNOs in GU and CNMI; DOD DCO supporting from CA; USCG SAR in HI; USACE roofing PRT SMEs in HI
- FEMA HQ
 - NRCC activated 24/7
 - Major Disaster Declaration FEMA-4715-DR-GU approved May 25; Emergency Declarations FEMA-3593-EM-MP and FEMA-3594-EM-GU approved May 22
 - National IMAT Red arrived in Guam, Region VIII IMAT on alert to support Region IX
 - Logistics: SMT Tracy/ISB Alpha deployed to GU
 - Distribution Centers in GU, HI, and CA adequately stocked and ready to deploy commodities
 - Transportation Augmentation Contract activated for Guam and CNMI for multi-modal transportation
 - National Evacuation Air Transportation Support Service and Aviation Ground Support contracts activated
 - MERS: 19 (+13) personnel and communications equipment deployed to GU
 - US&R IST Blue on a 2-hour notice

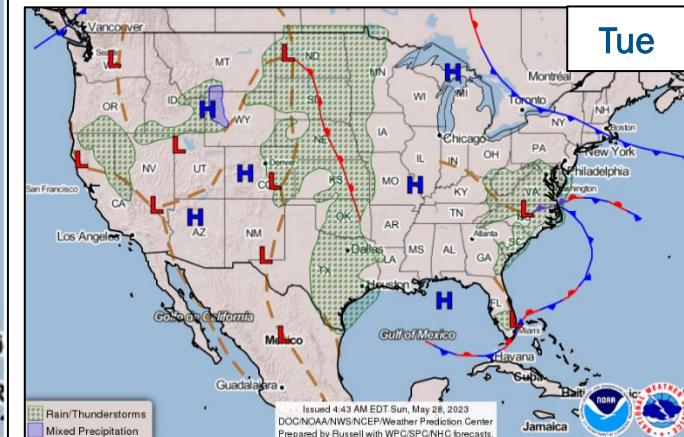
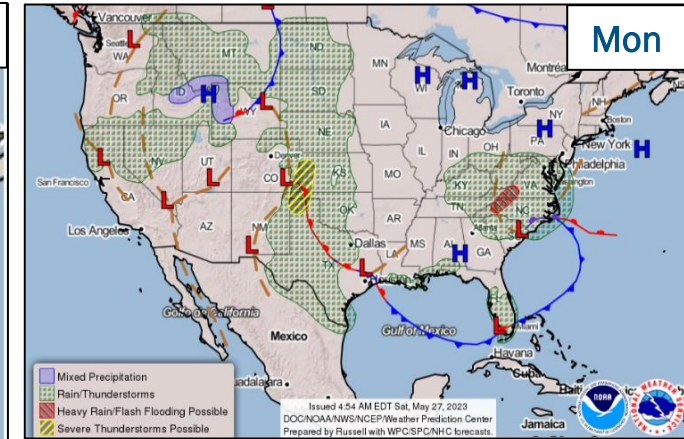
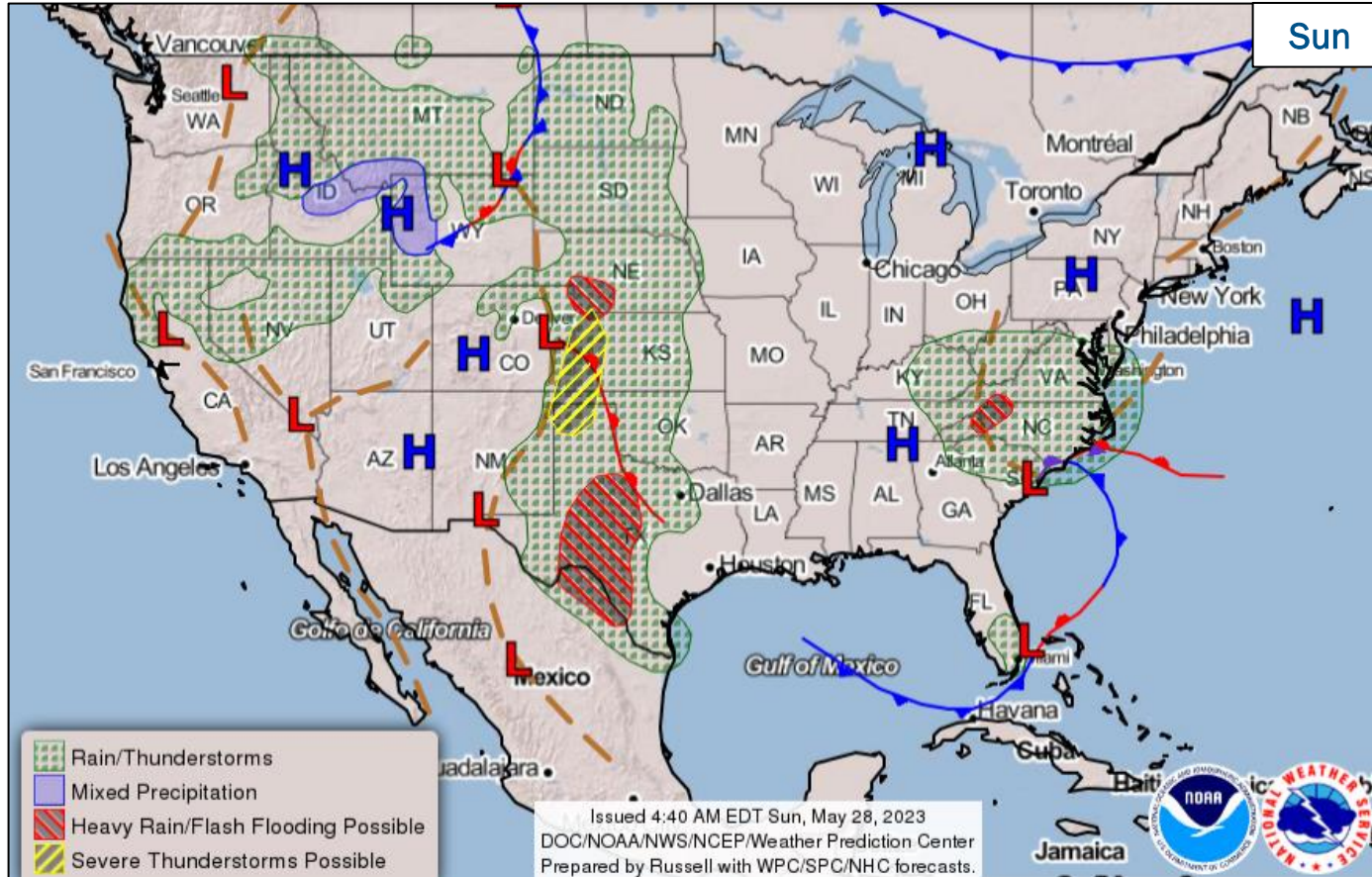
Time Conversion Chart

| Time Zone | Time | | | | | | | | | | | | | | | | | | | | | | | |
|-----------|----------|----------|----------|----------|----------|----------|---------|----------|----------|----------|----------|----------|----------|----------|----------|----------|----------|----------|---------|----------|----------|----------|----------|----------|
| EDT | 1:00 AM | 2:00 AM | 3:00 AM | 4:00 AM | 5:00 AM | 6:00 AM | 7:00 AM | 8:00 AM | 9:00 AM | 10:00 AM | 11:00 AM | 12:00 PM | 1:00 PM | 2:00 PM | 3:00 PM | 4:00 PM | 5:00 PM | 6:00 PM | 7:00 PM | 8:00 PM | 9:00 PM | 10:00 PM | 11:00 PM | 12:00 AM |
| PDT | 10:00 PM | 11:00 PM | 12:00 AM | 1:00 AM | 2:00 AM | 3:00 AM | 4:00 AM | 5:00 AM | 6:00 AM | 7:00 AM | 8:00 AM | 9:00 AM | 10:00 AM | 11:00 AM | 12:00 PM | 1:00 PM | 2:00 PM | 3:00 PM | 4:00 PM | 5:00 PM | 6:00 PM | 7:00 PM | 8:00 PM | 9:00 PM |
| HST | 7:00 PM | 8:00 PM | 9:00 PM | 10:00 PM | 11:00 PM | 12:00 AM | 1:00 AM | 2:00 AM | 3:00 AM | 4:00 AM | 5:00 AM | 6:00 AM | 7:00 AM | 8:00 AM | 9:00 AM | 10:00 AM | 11:00 AM | 12:00 PM | 1:00 PM | 2:00 PM | 3:00 PM | 4:00 PM | 5:00 PM | 6:00 PM |
| ChST | 3:00 PM | 4:00 PM | 5:00 PM | 6:00 PM | 7:00 PM | 8:00 PM | 9:00 PM | 10:00 PM | 11:00 PM | 12:00 AM | 1:00 AM | 2:00 AM | 3:00 AM | 4:00 AM | 5:00 AM | 6:00 AM | 7:00 AM | 8:00 AM | 9:00 AM | 10:00 AM | 11:00 AM | 12:00 PM | 1:00 PM | 2:00 PM |



FEMA

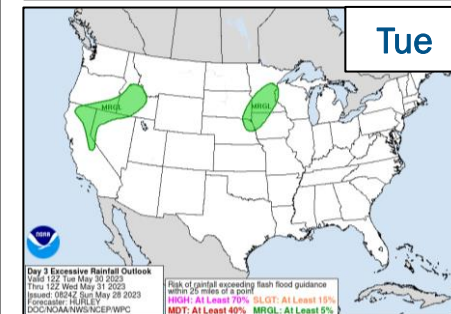
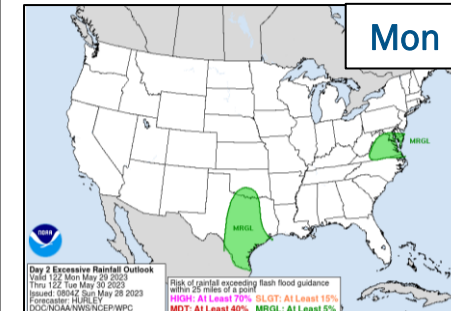
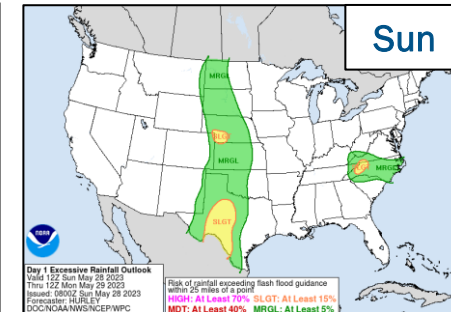
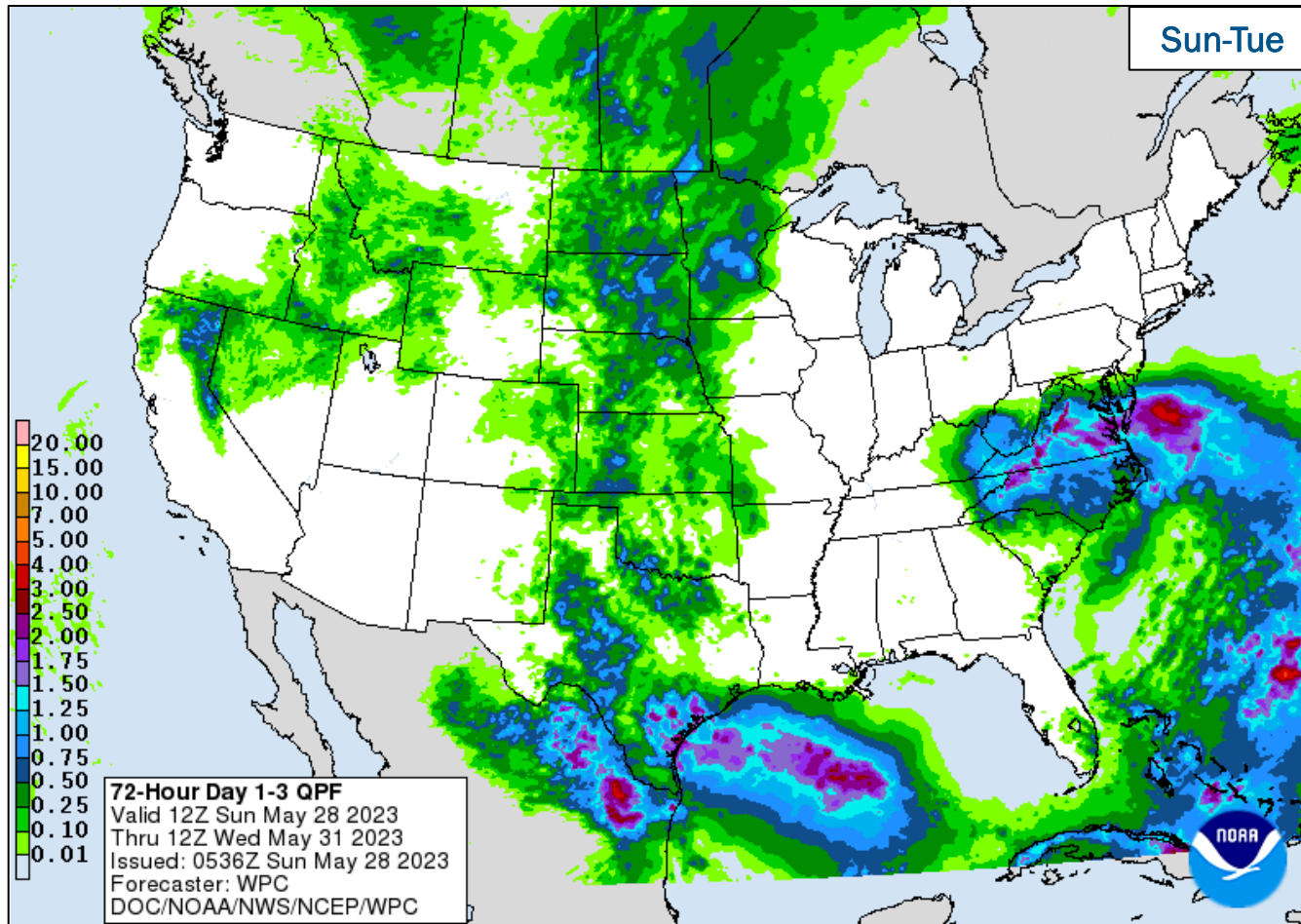
National Weather Forecast



FEMA

National Watch Center

Precipitation & Excessive Rainfall



FEMA

FEMA Common Operating Picture

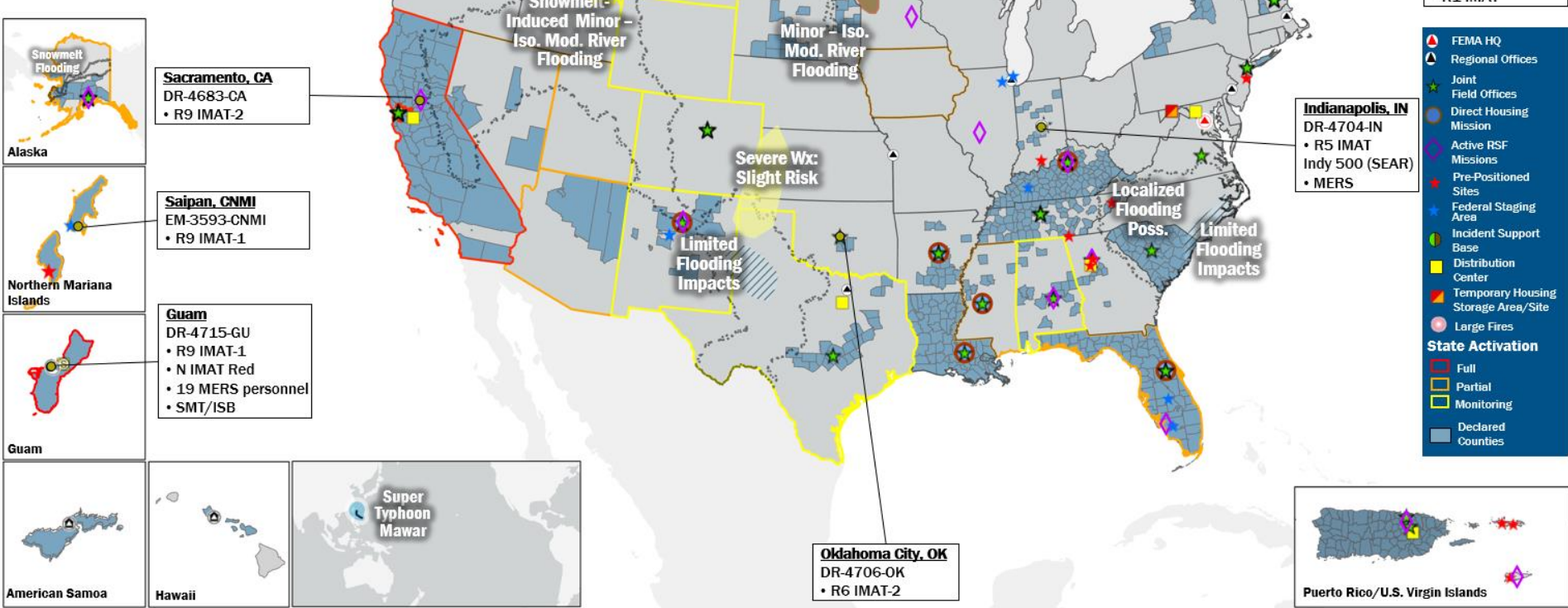
16 + 7 Joint Field Offices Virtual Joint Field Offices Supporting
63 + 4 Major Disasters Emergency Declarations
9 Direct Housing Missions
12 RSF-Supported Disasters

Sunday
 May 28, 2023
 8:30 a.m. ET

| FEMA HQ | | |
|--|---|----------|
| NWC | NRCC | |
| Monitoring | Activated | |
| FEMA REGIONS | | |
| Watch | RRCC | |
| Monitoring | I | Rostered |
| Monitoring | II | Rostered |
| Monitoring | III | Rostered |
| Monitoring | IV | Rostered |
| Monitoring | V | Rostered |
| Monitoring | VI | Rostered |
| Monitoring | VII | Rostered |
| Enhanced | VIII | Rostered |
| Monitoring | IX | Rostered |
| Monitoring | X | Rostered |
| Notes: | | |
| RWC/RRCC: • NRCC: Super Typhoon Mawar (24/7) • R5 RWC alt location (Day Shift) • R8 RWC: Flooding (Day Shift) | State EOCs: • AL/MS: Severe Weather • FL: TC Ian • AK/CA/IA/MT/NV/UT: Flooding • TX/UT: Ongoing Operations • NM: Fire Weather • CO: Avian Influenza, Public Health Support, and Suncor Refinery • AZ/CO: SW Border Coordination • WY: Winter Weather Impacts • CA: COVID Support • GU/CNMI: Typhoon Mawar | |
| Surge Capacity Force | | |
| Rostered 7,257 | Deployed 0 | |

| N-IMATs | |
|---------------------------------|-------------------|
| 2-4 Teams Available | |
| Red | GU |
| White | |
| Blue | |
| Gold | |
| R-IMATs | |
| ≥ 7 Teams Available | |
| I | ME |
| II | Training |
| III | 2 |
| IV-1 | Reconstituting |
| IV-2 | |
| V | IN |
| VI-1 | |
| VI-2 | OK |
| VII | Training/Exercise |
| VIII | 1 |
| IX-1 | Guam/CNMI |
| IX-2 | CA |
| X | 3 |
| Fully Mission Capable (FMC) | |
| Partially Mission Capable (PMC) | |
| Not Mission Capable (NMC) | |
| Deployed | |

| REGIONAL BREAKDOWN | | | |
|--------------------|----------|----|----|
| | JFO/VJFO | DR | EM |
| I | 2/0 | 6 | 0 |
| II | 1/2 | 3 | 1 |
| III | 1/0 | 1 | 0 |
| IV | 6/1 | 16 | 1 |
| V | 1/0 | 1 | 0 |
| VI | 4/1 | 6 | 0 |
| VII | 0/0 | 0 | 0 |
| VIII | 0/1 | 5 | 0 |
| IX | 0/1 | 15 | 2 |
| X | 1/1 | 10 | 0 |



IM Workforce

13,444 (-1) Assigned
 4,561 (+44) Unavailable
 5,540 (-118) Deployed

25% (+1) / 3,343 (+73) Available

IM Cadre Availability ≤ 25% Availability

Civil Rights: 17% (24/139); Disaster Field Training Operations: 19% (18/93); Disability Integration: 3% (2/58); External Affairs: 17% (84/497); Environmental Planning and Historic Preservation: 17% (134/812); Field Leadership: 10% (14/136); Hazard Mitigation: 13% (169/1,232); Human Resources: 13% (23/163); Interagency Recovery Coordination: 14% (42/297); Information Technology: 25% (150/622); Logistics: 21% (309/1,496); Operations: 13% (47/350); Public Assistance: 8% (170/2,189); Planning: 10% (46/457); Safety: 9% (7/78); Security: 15% (22/142)

MERS

≥ 66%

36 Assigned
 0 Unavailable
 3 (+3) Deployed

33 (-3) Available

US&R

≥ 66%

28 Assigned
 2 Unavailable
 0 Deployed

26 Available

FCO

≤ 1 Type I

48 Assigned
 7 Unavailable
 35 (26 FCOR) Deployed

6 Available

Joint Preliminary Damage Assessments

| Region | State / Location | Incident | IA | Number of Counties | | Start – End |
|------------------------------------|------------------|----------------------------------|----|--------------------|------------|-------------|
| | | | PA | Requested | Complete | |
| I | ME | Flooding Apr 30 – May 1 | IA | 0 | 0 | N/A |
| | | | PA | 9 | 0 | 5/30 – TBD |
| | NH | Flooding Apr 30 – May 1 | IA | 0 | 0 | N/A |
| | | | PA | 10 | 0 | TBD |
| V | MI | Flooding Apr 10 | IA | 0 | 0 | N/A |
| | | | PA | 8 | 0 | 5/22 – TBD |
| | MN | Flooding Apr 11-30 | IA | 0 | 0 | N/A |
| | | | PA | 33 | 19 | 5/15 – TBD |
| | | | IA | 0 | 0 | N/A |
| | | | PA | 1 | 0 | 5/15 – TBD |
| Prairie Island Indian Community | | IA | 0 | 0 | N/A | |
| | | PA | 1 | 0 | 5/15 – TBD | |
| VIII | SD | Spring Flooding Apr 9 – May 5 | IA | 0 | 0 | N/A |
| | | | PA | 15 | 4 | 5/24 – TBD |



FEMA

Declaration Requests in Process – 1

| State / Tribe / Territory – Incident Description | Type | IA | PA | HM | Requested |
|--|------|----|----|----|-----------|
| NH – Severe Winter Storm and Snowstorm | DR | | X | X | May 12 |

**Soboba Band of Luiseño Indians*



FEMA



FEMA

Helping people before, during, and after disasters.



Scan to subscribe to this briefing.