

FEMA National Watch Center

Daily Operations Briefing

Saturday, May 27, 2023

8:30 a.m. ET



FEMA

National Current Ops / Monitoring

New Significant Incidents / Ongoing Ops

- Super Typhoon Mawar – Guam/CNMI

Hazard Monitoring

- Severe thunderstorms – Northern/Central Plains
- Heavy rain/flash flooding – Coastal Carolinas

Disaster Declaration Activity

- No new declaration activity

Event Monitoring

- No significant events



FEMA

Super Typhoon Mawar – Guam/CNMI

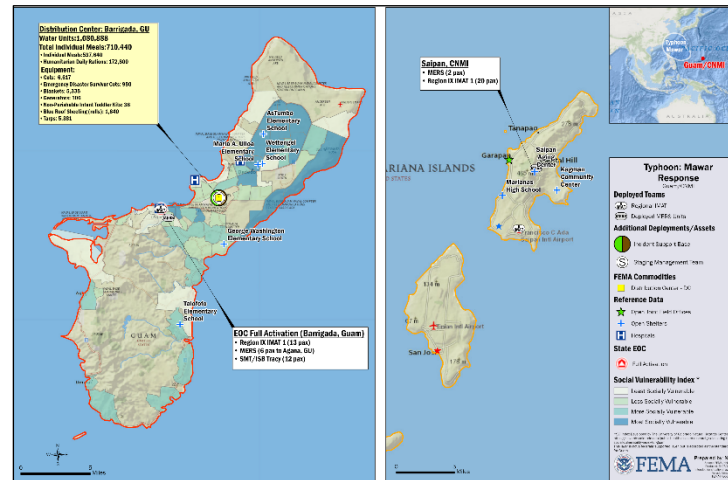


Situation: (SLB as of 7:30 a.m. ET)

Mission priorities remain focused on restoration of utilities to critical infrastructure including power within the impacted area. Federal teams, commodities, and equipment continue to move into the impacted areas to respond and stabilize community lifelines.

Lifelines:

- Food, Water, Shelter:
 - GU: 5 (-7) shelters open with a total of 857 (-145) occupants
 - CNMI: All shelters closed
 - GU: All nine wastewater utilities are inoperable with sewage spills
 - GU: Naval Base water system operational
 - GU: Initiated Blue roofing mission coordination
 - GU: GWA coordinating deployment of water bladders; stationed 4 water tanks in designated areas until full restoration
- Health and Medical:
 - GU: Two Health and Medical Task Forces in transit from HI to Guam
- Energy:
 - GU: 48k (peak 51k or 98%) customers without power in Guam
 - CNMI: 848 (90%) customers without power in Rota
 - CNMI: Power restored to Rota Int'l Airport, Rota Health Center, and other facilities
 - CNMI: Rota fuel line damaged and needing repair; 1 month of fuel on island
- Transportation:
 - CNMI 2 of 3 airports open for daytime operations only; GU Andersen Air Force Base open for limited operations; GU Won Pat International Airport closed with a 6/1 estimate for reopening
 - Guam ports remain closed; Rota, Tinian and Saipan ports open
- Communication: Telecom Taskforce working fuel to power generators



Territory/Local Response:

- GU EOC at Full Activation; Governor declared a State of Emergency
- CNMI EOC at Partial Activation

FEMA/Federal Response:

- Region IX: RWC deactivated Enhanced Watch; IMAT-1 deployed to GU and CNMI
 - ESFs 1,3,4,7,8,10-14, USCG, DCE, USACE SMEs and power Planning and Response Team (PRT) in Guam; DOD LNOs in GU and CNMI; DOD DCO supporting from CA; USCG SAR in HI; USACE roofing PRT SMEs in HI
- FEMA HQ
 - NRCC activated 24/7
 - Major Disaster Declaration FEMA-4715-DR-GU approved May 25; Emergency Declarations FEMA-3593-EM-MP and FEMA-3594-EM-GU approved May 22
 - National IMAT Red en route to Guam, Region VIII IMAT on alert to support Region IX
 - Logistics: SMT Tracy/ISB Alpha deployed to GU
 - Distribution Centers in GU, HI, and CA adequately stocked and ready to deploy commodities; 105 generators staged in GU
 - Transportation Augmentation Contract activated for Guam and CNMI for multi-modal transportation
 - National Evacuation Air Transportation Support Service and Aviation Ground Support contracts activated
 - MERS: 6 personnel and communications equipment deployed to GU; 2 personnel in Saipan; 3 on standby in HI
 - US&R IST Blue on a 2-hour notice

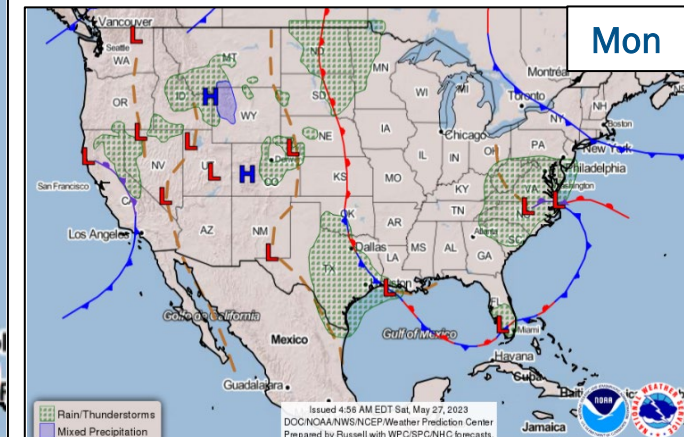
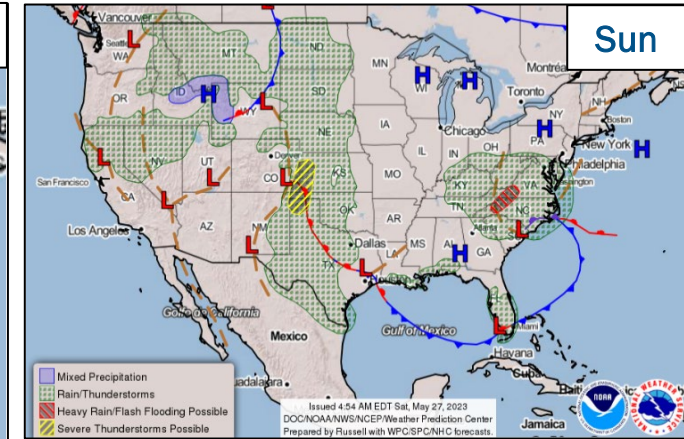
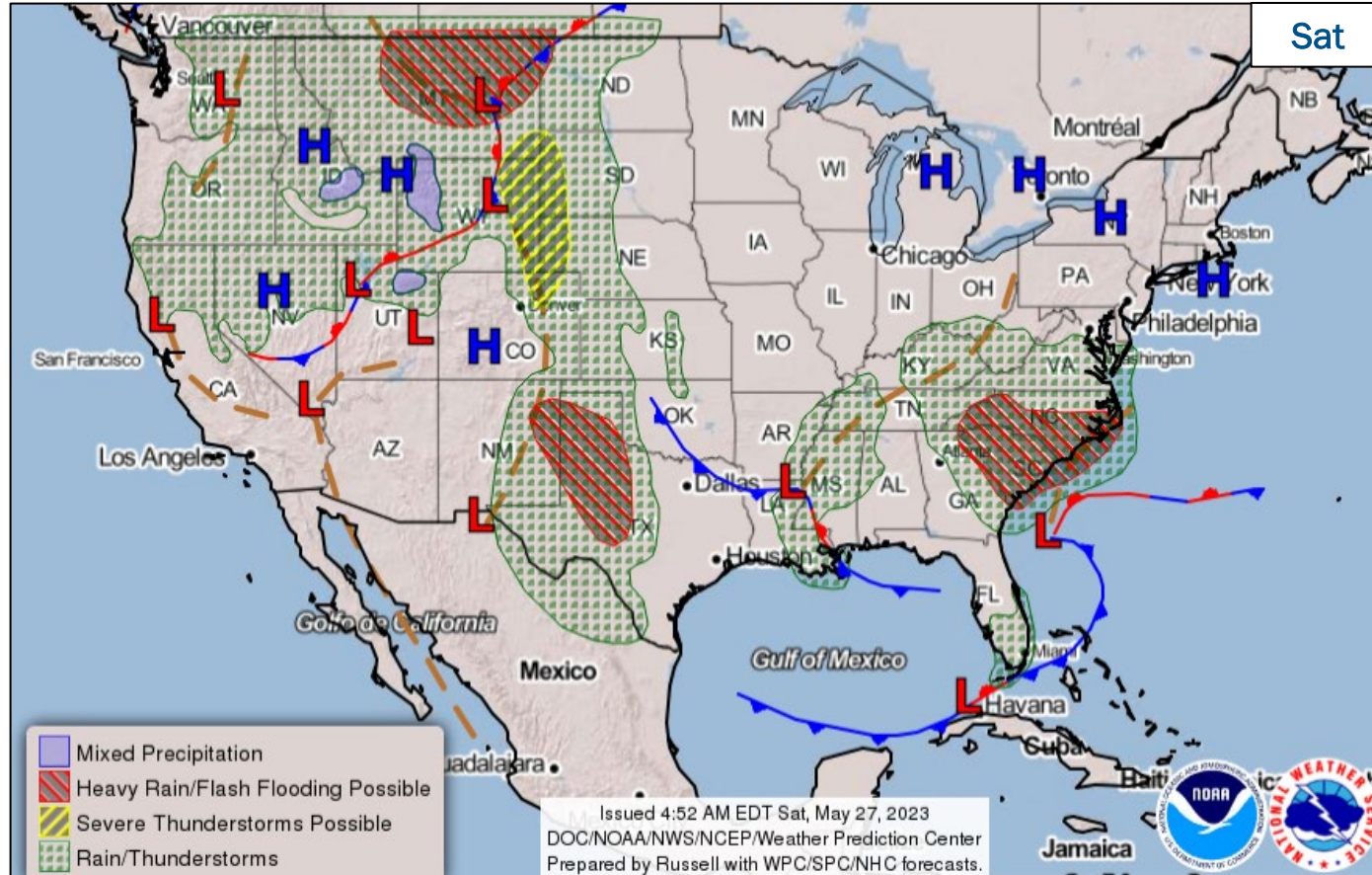
Time Conversion Chart

Time Zone	Time																							
EDT	1:00 AM	2:00 AM	3:00 AM	4:00 AM	5:00 AM	6:00 AM	7:00 AM	8:00 AM	9:00 AM	10:00 AM	11:00 AM	12:00 PM	1:00 PM	2:00 PM	3:00 PM	4:00 PM	5:00 PM	6:00 PM	7:00 PM	8:00 PM	9:00 PM	10:00 PM	11:00 PM	12:00 AM
PDT	10:00 PM	11:00 PM	12:00 AM	1:00 AM	2:00 AM	3:00 AM	4:00 AM	5:00 AM	6:00 AM	7:00 AM	8:00 AM	9:00 AM	10:00 AM	11:00 AM	12:00 PM	1:00 PM	2:00 PM	3:00 PM	4:00 PM	5:00 PM	6:00 PM	7:00 PM	8:00 PM	9:00 PM
HST	7:00 PM	8:00 PM	9:00 PM	10:00 PM	11:00 PM	12:00 AM	1:00 AM	2:00 AM	3:00 AM	4:00 AM	5:00 AM	6:00 AM	7:00 AM	8:00 AM	9:00 AM	10:00 AM	11:00 AM	12:00 PM	1:00 PM	2:00 PM	3:00 PM	4:00 PM	5:00 PM	6:00 PM
ChST	3:00 PM	4:00 PM	5:00 PM	6:00 PM	7:00 PM	8:00 PM	9:00 PM	10:00 PM	11:00 PM	12:00 AM	1:00 AM	2:00 AM	3:00 AM	4:00 AM	5:00 AM	6:00 AM	7:00 AM	8:00 AM	9:00 AM	10:00 AM	11:00 AM	12:00 PM	1:00 PM	2:00 PM



FEMA

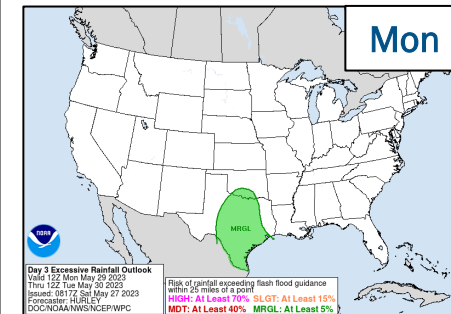
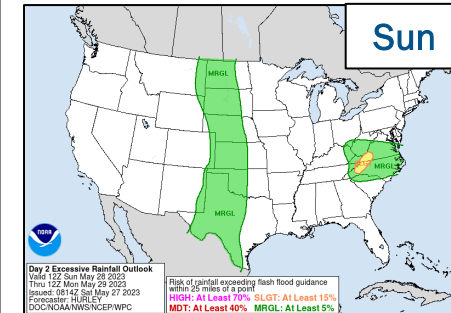
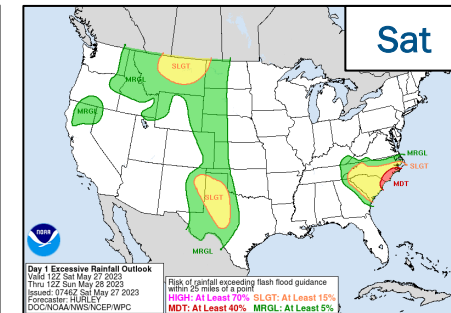
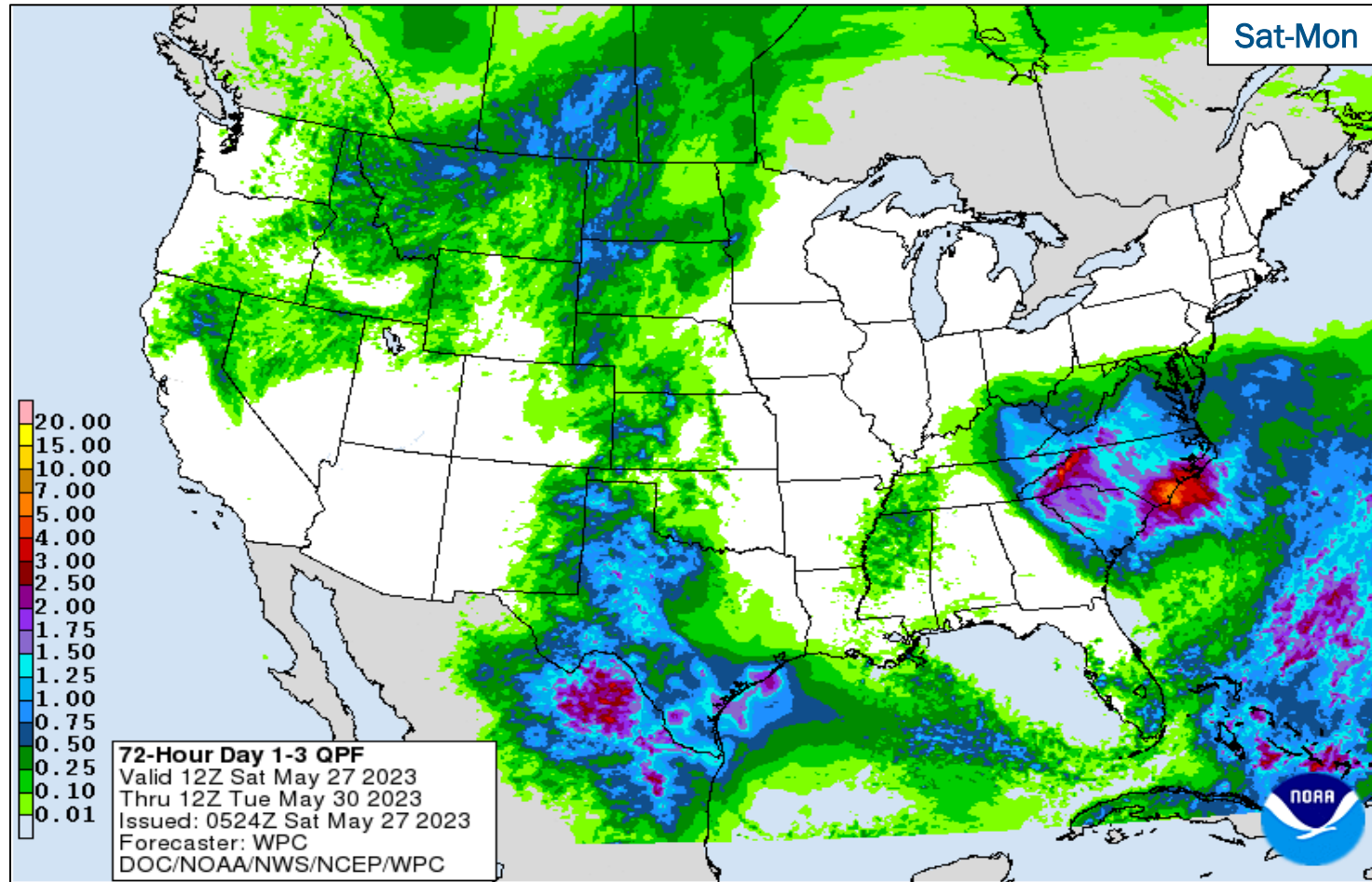
National Weather Forecast



FEMA

National Watch Center

Precipitation & Excessive Rainfall



FEMA

National Watch Center

FEMA Common Operating Picture

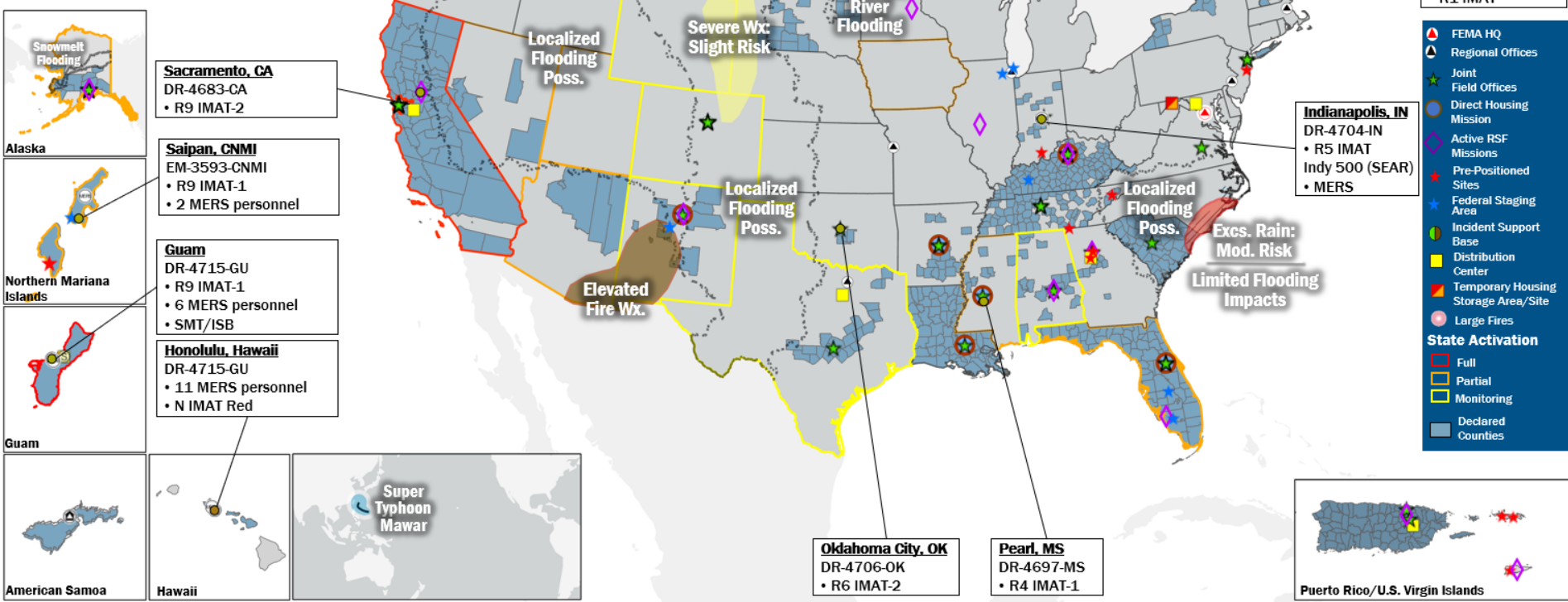
16 + 7 Joint Field Offices Virtual Joint Field Offices Supporting
63 + 4 Major Disasters Emergency Declarations
9 Direct Housing Missions
12 RSF-Supported Disasters

Saturday
 May 27, 2023
 8:30 a.m. ET

FEMA HQ		
NWC	NRCC	
Monitoring	Activated	
FEMA REGIONS		
Watch	RRCC	
Monitoring	I	Rostered
Monitoring	II	Rostered
Monitoring	III	Rostered
Monitoring	IV	Rostered
Monitoring	V	Rostered
Monitoring	VI	Rostered
Monitoring	VII	Rostered
Enhanced	VIII	Rostered
Monitoring	IX	Rostered
Monitoring	X	Rostered
Notes:		
RWC/RRCC: • NRCC: Super Typhoon Mawar (24/7) • R8RWC: Flooding (Day Shift)	State EOCs: • AL/MS: Severe Weather • FL: TC Ian • AK/CA/IA/MT/NV/UT: Flooding • TX/UT: Ongoing Operations • NM: Fire Weather • CO: Avian Influenza, Public Health Support, and Suncor Refinery • AZ/CO: SW Border Coordination • WY: Winter Weather Impacts • CA: COVID Support • GU/CNMI: Typhoon Mawar	
Surge Capacity Force		
Rostered 7,257	Deployed 0	

N-IMATS 2-4 Teams Available	
Red	GU
White	
Blue	
Gold	
R-IMATS ≥ 7 Teams Available	
I	ME
II	Training
III	
IV-1	Reconstituting
IV-2	
V	IN
VI-1	
VI-2	OK
VII	Training/Exercise
VIII	1
IX-1	Guam/CNMI
IX-2	CA
X	2

REGIONAL BREAKDOWN			
	JFO/VJFO	DR	EM
I	2/0	6	0
II	1/2	3	1
III	1/0	1	0
IV	6/1	16	1
V	1/0	1	0
VI	4/1	6	0
VII	0/0	0	0
VIII	0/1	5	0
IX	0/1	15	2
X	1/1	10	0



IM Workforce

13,445 (-4) Assigned
 4,517 (+94) Unavailable
 5,658 (-119) Deployed

24% / 3,270 (+21) Available

IM Cadre Availability ≤ 25% Availability

Civil Rights: 17% (24/139); Disaster Field Training Operations: 19% (18/93); Disability Integration: 2% (1/58); External Affairs: 17% (83/497); Environmental Planning and Historic Preservation: 16% (129/812); Field Leadership: 10% (13/136); Hazard Mitigation: 13% (163/1,232); Human Resources: 13% (21/163); Interagency Recovery Coordination: 14% (41/297); Information Technology: 25% (153/622); Logistics: 20% (299/1,496); Operations: 13% (44/350); Public Assistance: 7% (154/2,189); Planning: 9% (41/457); Safety: 8% (6/78); Security: 16% (23/142)

MERS

≥ 66%

36 Assigned
 0 Unavailable
 0 (-3) Deployed

36 (+3) Available

US&R

≥ 66%

28 Assigned
 2 Unavailable
 0 Deployed

26 Available

FCO

≤ 1 Type I

48 Assigned
 7 (-1) Unavailable
 35 (26 [-1] FCO) Deployed

6 (+1) Available

Joint Preliminary Damage Assessments

Region	State / Location	Incident	IA	Number of Counties		Start – End
			PA	Requested	Complete	
I	ME	Flooding Apr 30 – May 1	IA	0	0	N/A
			PA	9	0	5/30 – TBD
	NH	Flooding Apr 30 – May 1	IA	0	0	N/A
			PA	10	0	TBD
V	MI	Flooding Apr 10	IA	0	0	N/A
			PA	8	0	5/22 – TBD
	MN	Flooding Apr 11-30	IA	0	0	N/A
			PA	33	19	5/15 – TBD
			IA	0	0	N/A
			PA	1	0	5/15 – TBD
VI	TX	Winter Storm Jan 29 and continuing	IA	0	0	N/A
			PA	31	31	3/6 – 3/24
VIII	ND	Spring Flooding Apr 10 – May 6	IA	0	0	N/A
			PA	22	22 (+20)	5/22 – 5/26
	SD	Spring Flooding Apr 9 – May 5	IA	0	0	N/A
			PA	15	4 (+4)	5/24 – TBD



FEMA

Declaration Requests in Process – 1

State / Tribe / Territory – Incident Description	Type	IA	PA	HM	Requested
NH – Severe Winter Storm and Snowstorm	DR		X	X	May 12

**Soboba Band of Luiseño Indians*



FEMA



FEMA

Helping people before, during, and after disasters.



Scan to subscribe to this briefing.