

FEMA National Watch Center

Daily Operations Briefing

Friday, May 26, 2023

8:30 a.m. ET



FEMA

National Current Ops / Monitoring

New Significant Incidents / Ongoing Ops

- Super Typhoon Mawar – Guam/CNMI

Hazard Monitoring

- Severe Thunderstorms – Northern and Southern Plains
- Heavy Rain/Flash Flooding – Northern Rockies, Northern and Southern Plains, and the Carolinas

Disaster Declaration Activity

- Major Disaster Declaration Approved – Guam
- Major Disaster Declaration Approved – Soboba Band of Luiseño Indians
- 3 Amendments issued

Event Monitoring

- No significant events



FEMA

Super Typhoon Mawar – Guam/CNMI

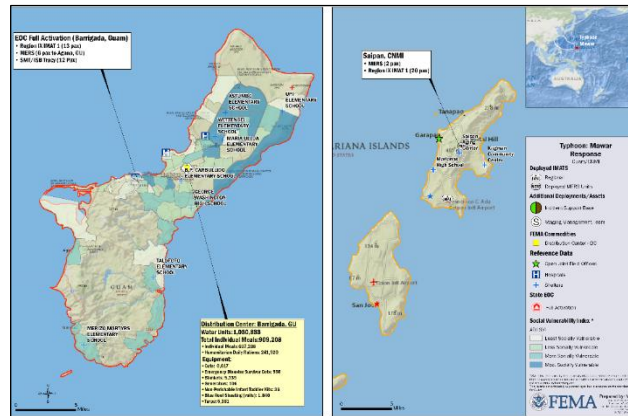


Situation: (HLT Advisory #22, as of 5:00 a.m. ET)

Super Typhoon Mawar (Category 5) is about 430 miles West-Northwest of Guam, and the storm is moving West at 14 mph with maximum sustained winds of 185 mph. Mawar is forecast to remain a Super Typhoon for the next two days and then weaken. Mission priorities remain focused on restoration of utilities to critical infrastructure including power within the impacted area. Federal teams, commodities, and equipment continue to move into the impacted areas to respond and stabilize community lifelines.

Lifelines: (SLB as of 7:30 a.m. ET)

- Safety and Security: Mandatory evacuations ; schools and government offices closed
- Food, Water, Shelter:
 - GU: 12 (-9) shelters open; CNMI: 7 (-6) shelters open combined total of 1,149 (-913) occupants
 - GU: All seven wastewater utilities are inoperable and have sewage spills due to loss of power
 - GU: Guam Power and Waterworks working to restore power at wells
- Energy:
 - GU nearly all critical facilities have back-up generator installed; 105 generators in Guam; 62 requested
 - Approximately 51,000 (98%) customers are without power in Guam; 942 (100%) customers are without power in Rota
- Health and Medical:
 - GU: All 3 hospitals operational
 - CNMI: Rota Health Center water and power restored
- Transportation:
 - CNMI 2 of 3 airports open for daytime operations only; GU Andersen Air Force Base operational for rotary wing; Won Pat International Airport closed with a 6/1 estimate for reopening
 - GU ports at condition ZULU (closed to all traffic)
 - Tinian and Saipan ports open



Territory/Local Response:

- GU EOC at Full Activation; Governor declared a State of Emergency
- CNMI EOC at Partial Activation (Rota is at Full Activation)

FEMA/Federal Response:

- Region IX: RWC at Enhanced Watch; RRCC Rostered; IMAT-1 deployed to GU and CNMI
 - ESFs 1,3,4,7,8,10-14, USCG, DCE, USACE SMEs and power Planning and Response Team (PRT) in Guam; DOD LNOs in GU and CNMI; DOD DCO supporting from CA; USCG SAR in HI; USACE roofing PRT SMEs in HI
- FEMA HQ
 - NRCC activated 24/7
 - Emergency Declarations FEMA-3593-EM-MP and FEMA-3594-EM-GU approved May 22
 - National IMAT enroute to Guam, Region VIII IMAT on alert to support Region IX
 - Logistics: SMT Tracy/ISB Alpha deployed to GU
 - Distribution Centers in GU, HI, and CA adequately stocked and ready to deploy commodities; 105 generators staged in GU
 - Transportation Augmentation Contract activated for Guam and CNMI for multi-modal transportation
 - National Evacuation Air Transportation Support Service and Aviation Ground Support contracts activated
 - MERS: 8 personnel and communications equipment deployed to GU; 2 personnel in Saipan; 3 on standby in HI
 - US&R IST Blue on a 2-hour notice

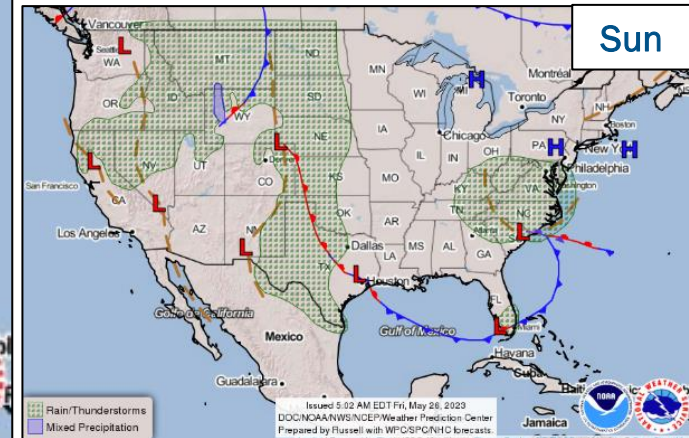
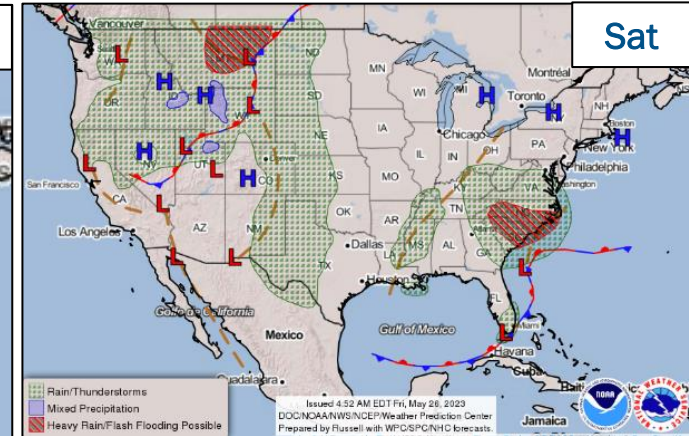
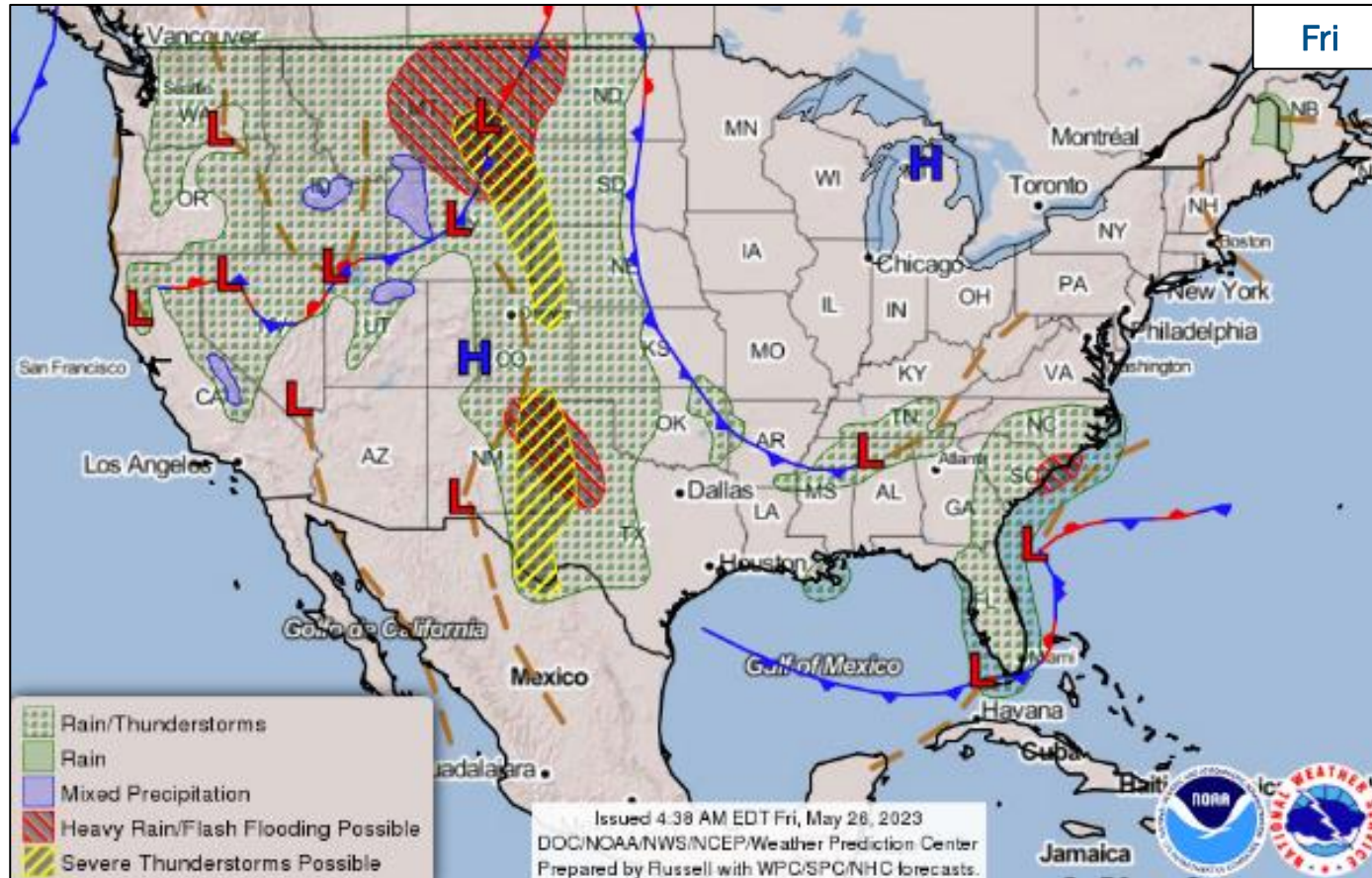
Time Conversion Chart

Time Zone	Time																							
EDT	1:00 AM	2:00 AM	3:00 AM	4:00 AM	5:00 AM	6:00 AM	7:00 AM	8:00 AM	9:00 AM	10:00 AM	11:00 AM	12:00 PM	1:00 PM	2:00 PM	3:00 PM	4:00 PM	5:00 PM	6:00 PM	7:00 PM	8:00 PM	9:00 PM	10:00 PM	11:00 PM	12:00 AM
PDT	10:00 PM	11:00 PM	12:00 AM	1:00 AM	2:00 AM	3:00 AM	4:00 AM	5:00 AM	6:00 AM	7:00 AM	8:00 AM	9:00 AM	10:00 AM	11:00 AM	12:00 PM	1:00 PM	2:00 PM	3:00 PM	4:00 PM	5:00 PM	6:00 PM	7:00 PM	8:00 PM	9:00 PM
HST	7:00 PM	8:00 PM	9:00 PM	10:00 PM	11:00 PM	12:00 AM	1:00 AM	2:00 AM	3:00 AM	4:00 AM	5:00 AM	6:00 AM	7:00 AM	8:00 AM	9:00 AM	10:00 AM	11:00 AM	12:00 PM	1:00 PM	2:00 PM	3:00 PM	4:00 PM	5:00 PM	6:00 PM
ChST	3:00 PM	4:00 PM	5:00 PM	6:00 PM	7:00 PM	8:00 PM	9:00 PM	10:00 PM	11:00 PM	12:00 AM	1:00 AM	2:00 AM	3:00 AM	4:00 AM	5:00 AM	6:00 AM	7:00 AM	8:00 AM	9:00 AM	10:00 AM	11:00 AM	12:00 PM	1:00 PM	2:00 PM



FEMA

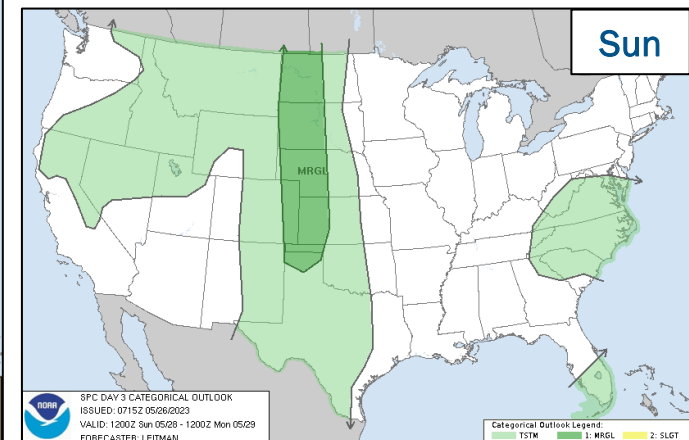
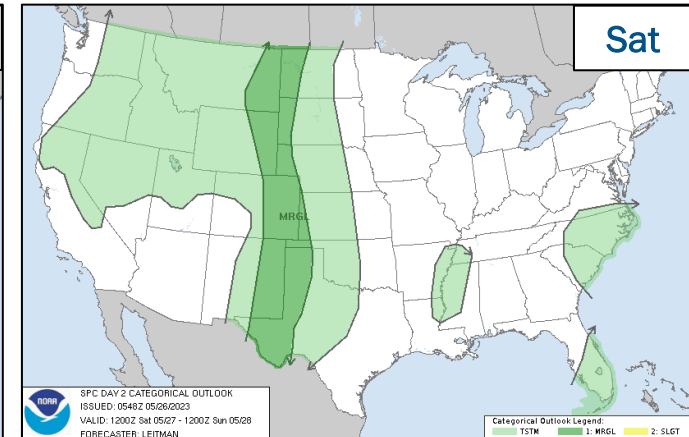
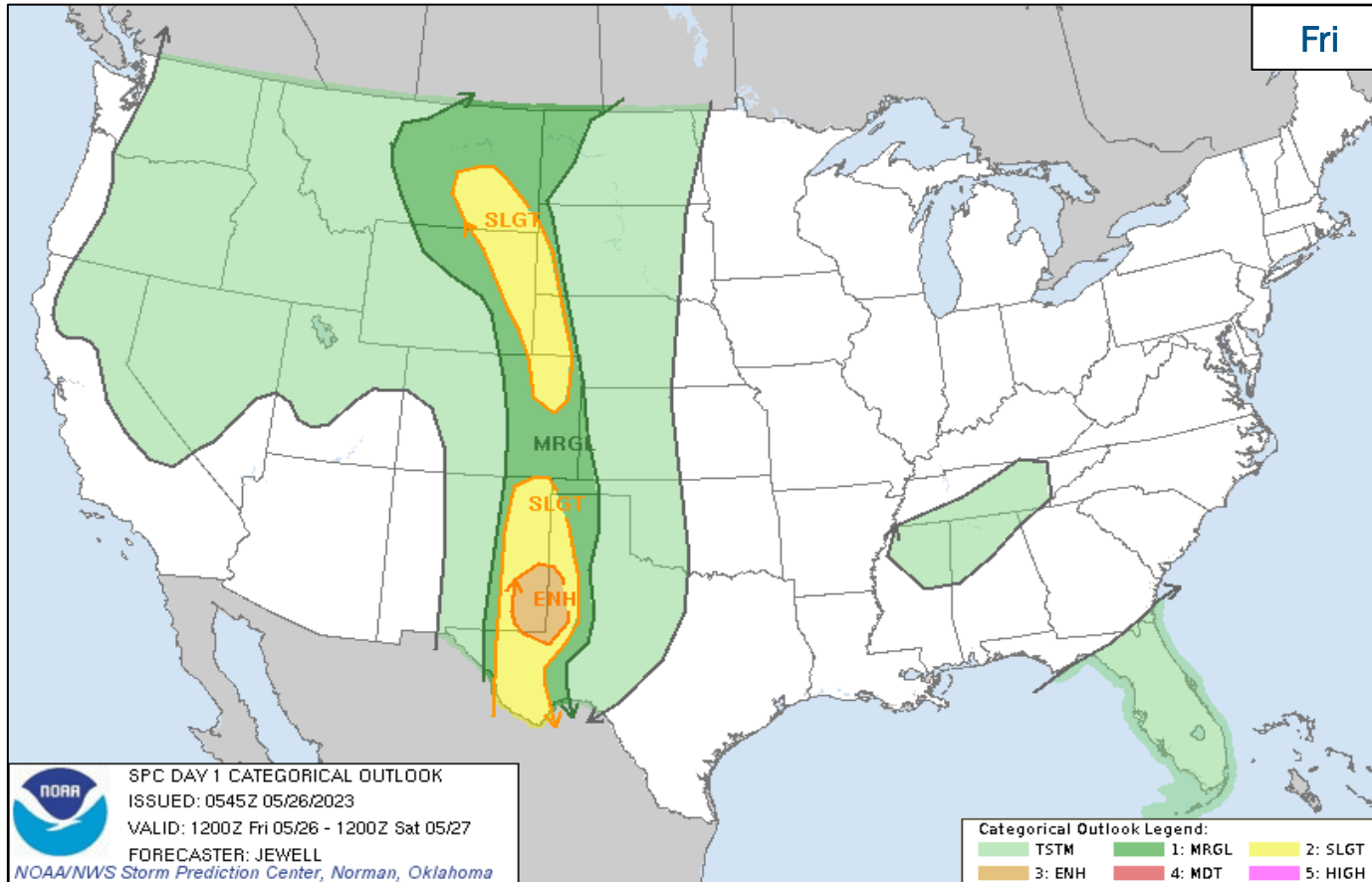
National Weather Forecast



FEMA

National Watch Center

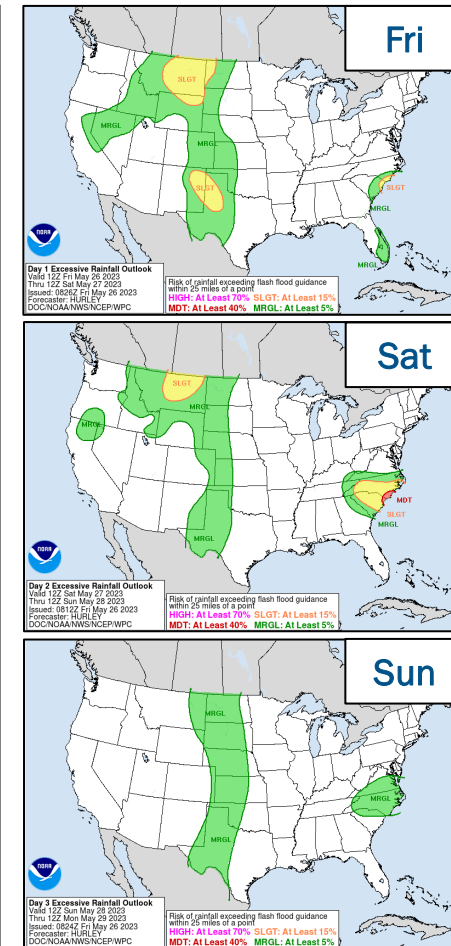
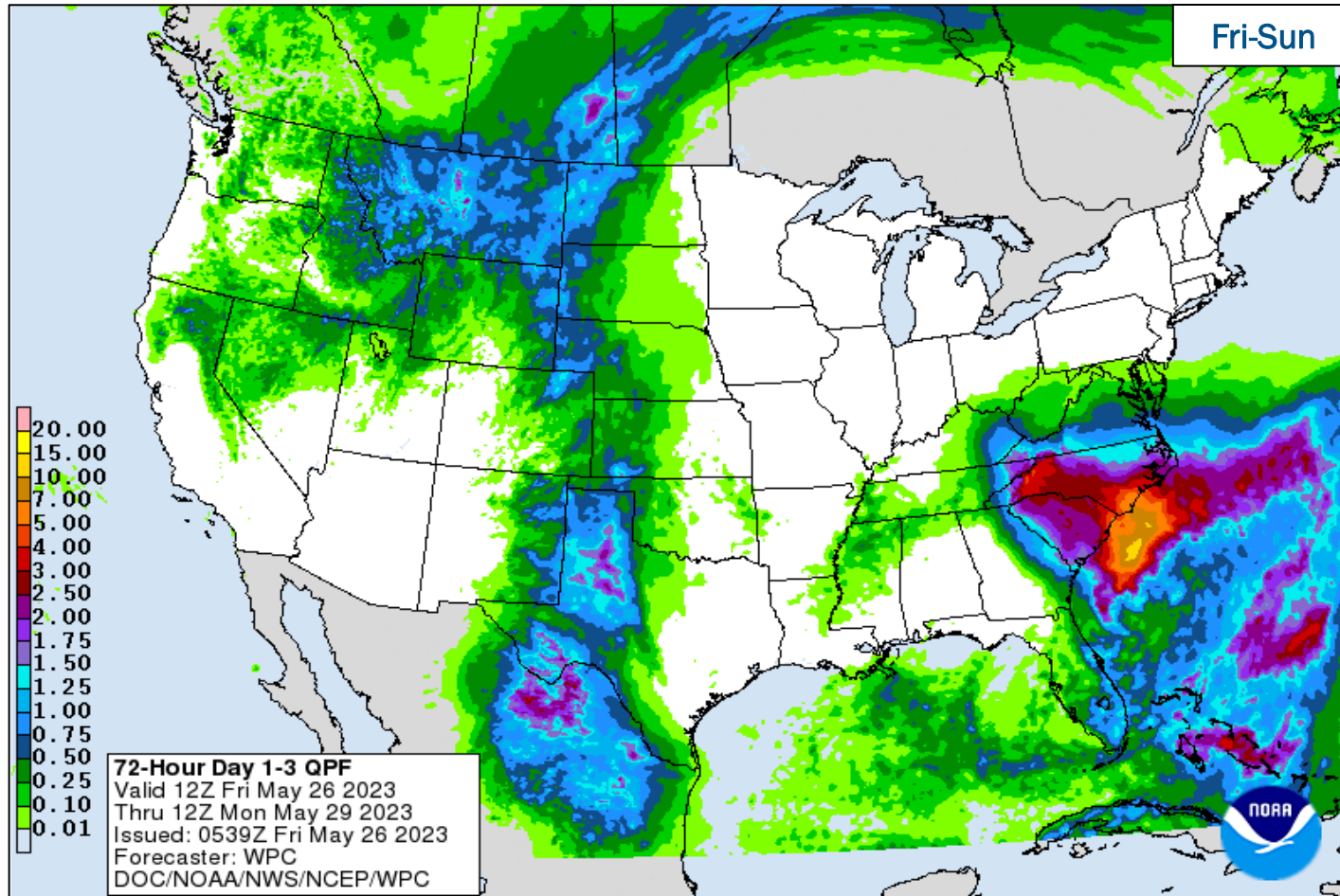
Severe Weather Outlook



FEMA

National Watch Center

Precipitation & Excessive Rainfall



FEMA

FEMA Common Operating Picture

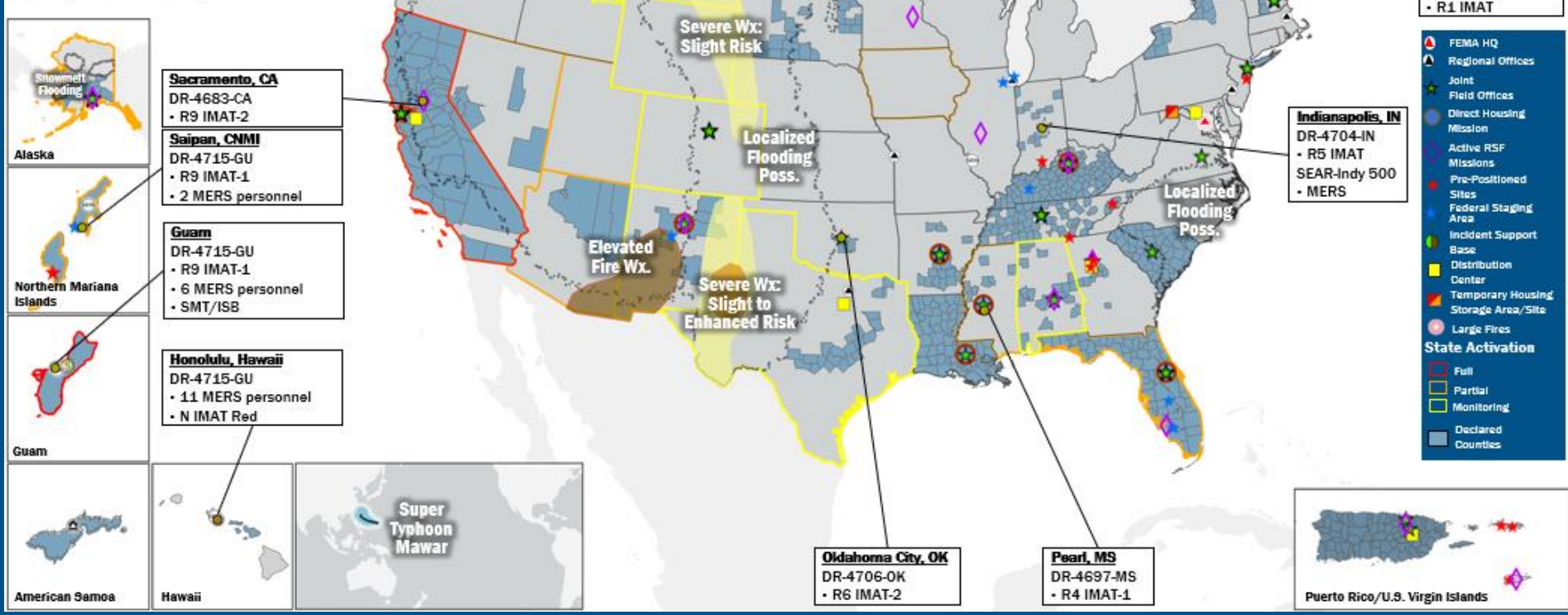
16 + 7 Joint Field Offices Virtual Joint Field Offices Supporting
63 + 5 Major Disasters Emergency Declarations
9 Direct Housing Missions
12 RSF-Supported Disasters

Friday
 May 26, 2023
 8:30 a.m. ET

FEMA HQ	
NWC	NRCC
Monitoring	Activated
FEMA REGIONS	
Watch	RRCC
Monitoring	I Rostered
Monitoring	II Rostered
Monitoring	III Rostered
Monitoring	IV Rostered
Monitoring	V Rostered
Monitoring	VI Rostered
Monitoring	VII Rostered
Enhanced	VIII Rostered
Enhanced	IX Rostered
Monitoring	X Rostered
Notes:	
RWC/RRCC: • NRCC: Super Typhoon Mawar (24/7) • R8 RWC: Flooding (Day Shift) • R9 RWC: Super Typhoon Mawar	State EOCs: • AL/MS: Severe Weather • FL: TC Ian • AK/CA/IA/MT/NV/UT: Flooding • TX/UT: Ongoing Operations • NM: Fire Weather • CO: Avian Influenza, Public Health Support, and Suncor Refinery • AZ/CO: SW Border Coordination • WY: Winter Weather Impacts • CA: COVID Support • GU/CNMI: Typhoon Mawar
Surge Capacity Force	
Rostered 7,257	Deployed 0

N-IMATS	
2-4 Teams Available	
Red	HI
White	
Blue	
Gold	
R-IMATS	
≥ 7 Teams Available	
I	ME
II	Training
III	
IV-1	MS
IV-2	
V	IN
VI-1	
VI-2	OK
VII	Training/Exercise
VIII	1
IX-1	Guam/CNMI
IX-2	CA
X	2

REGIONAL BREAKDOWN			
	JFO/VJFO	DR	EM
I	2/0	6	0
II	1/2	3	1
III	1/0	1	0
IV	6/1	16	1
V	1/0	1	0
VI	4/1	6	0
VII	0/0	0	0
VIII	0/1	5	0
IX	0/1	15	3
X	1/1	10	0



IM Workforce

13,449 (+2) Assigned
 4,423 (-18) Unavailable
 5,777 (+9) Deployed

24% / 3,249 (+11) Available

IM Cadre Availability ≤ 25% Availability

Civil Rights: 15% (21/139); Disaster Field Training Operations: 19% (18/93); Disability Integration: 2% (1/58); External Affairs: 18% (91/497); Environmental Planning and Historic Preservation: 16% (133/812); Field Leadership: 8% (11/136); Hazard Mitigation: 13% (165/1,232); Human Resources: 10% (17/163); Interagency Recovery Coordination: 13% (40/297); Information Technology: 22% (138/622); Logistics: 21% (314/1,497); Operations: 13% (44/350); Public Assistance: 8% (165/2,188); Planning: 9% (43/457); Safety: 6% (5/78); Security: 18% (26/142)

MERS

≥ 66%

36 Assigned
 0 Unavailable
 3 Deployed

33 Available

US&R

≥ 66%

28 Assigned
 2 Unavailable
 0 Deployed

26 Available

FCO

≤ 1 Type I

48 Assigned
 8 Unavailable
 35 (27 FCOR) Deployed

5 Available

Joint Preliminary Damage Assessments

Region	State / Location	Incident	IA	Number of Counties		Start – End	
			PA	Requested	Complete		
I	ME	Flooding Apr 30 – May 1	IA	0	0	N/A	
			PA	9	0	5/30 – TBD	
	NH	Flooding Apr 30 – May 1	IA	0	0	N/A	
			PA	10	0	TBD	
V	MI	Flooding Apr 10	IA	0	0	N/A	
			PA	8	0	5/22 – TBD	
	MN	Flooding Apr 11-30	IA	0	0	N/A	
			PA	33	19	5/15 – TBD	
			Prairie Island Indian Community	IA	0	0	N/A
				PA	1	0	5/15 – TBD
VI	TX	Winter Storm Jan 29 and continuing	IA	0	0	N/A	
			PA	31	31	3/6 – 3/24	
VIII	ND	Spring Flooding Apr 10 – May 6	IA	0	0	N/A	
			PA	22	2	5/22 – TBD	
	SD	Spring Flooding Apr 9 – May 5	IA	0	0	N/A	
			PA	15	0	5/24 – TBD	



FEMA

Declaration Approval – Guam

Declaration Type: Expedited Major Disaster Declaration – FEMA-4715-DR-GU
Requested: May 25

Date Approved: May 25

Incident: Super Typhoon Mawar

Incident Period: May 21, and continuing

Provides:

- **PA:** Territory of Guam
- **Hazard Mitigation:** Territory-wide

FCO: Benigno B. Ruiz



■ PA



FEMA

Declaration Approval – Soboba Band of Luiseño Indians

Declaration Type: Major Disaster Declaration – FEMA-4714-DR-Soboba Band of Luiseño Indians

Date Requested: Apr 21

Date Approved: May 25

Incident: Severe storm and flooding

Incident Period: Mar 11-16

Provides:

- **PA:** Soboba Band of Luiseño Indians
- **Hazard Mitigation:** Soboba Band of Luiseño Indians

FCO: Benigno Bern Ruiz



■ PA



FEMA

Declaration Requests in Process – 1

State / Tribe / Territory – Incident Description	Type	IA	PA	HM	Requested
SBLI* – Severe Winter Storm and Flooding - APPROVED	DR		X	X	Apr 21
NH – Severe Winter Storm and Snowstorm	DR		X	X	May 12
GU – Super Typhoon Mawar - APPROVED	DR		X	X	May 25

*Soboba Band of Luiseño Indians



FEMA

Declaration Amendments

Declaration	Number	Issued	Action
FEMA-4706-DR-OK	2	May 25	Adds 2 counties for public work (categories C-G)
FEMA-4683-DR-CA	10	May 25	Adds 1 county for Individual Assistance
FEMA-4699-DR-CA	3	May 25	Adds 1 county for Individual Assistance and 12 counties for Public Assistance



FEMA



FEMA

Helping people before, during, and after disasters.



Scan to subscribe to this briefing.