

FEMA National Watch Center

Daily Operations Briefing

Thursday, May 25, 2023

8:30 a.m. ET



FEMA

National Current Ops / Monitoring

New Significant Incidents / Ongoing Ops

- Super Typhoon Mawar – Guam/CNMI

Hazard Monitoring

- Scattered Showers – Northern Rockies and Central/Southern Plains

Disaster Declaration Activity

- One Amendment Approved

Event Monitoring

- No significant events

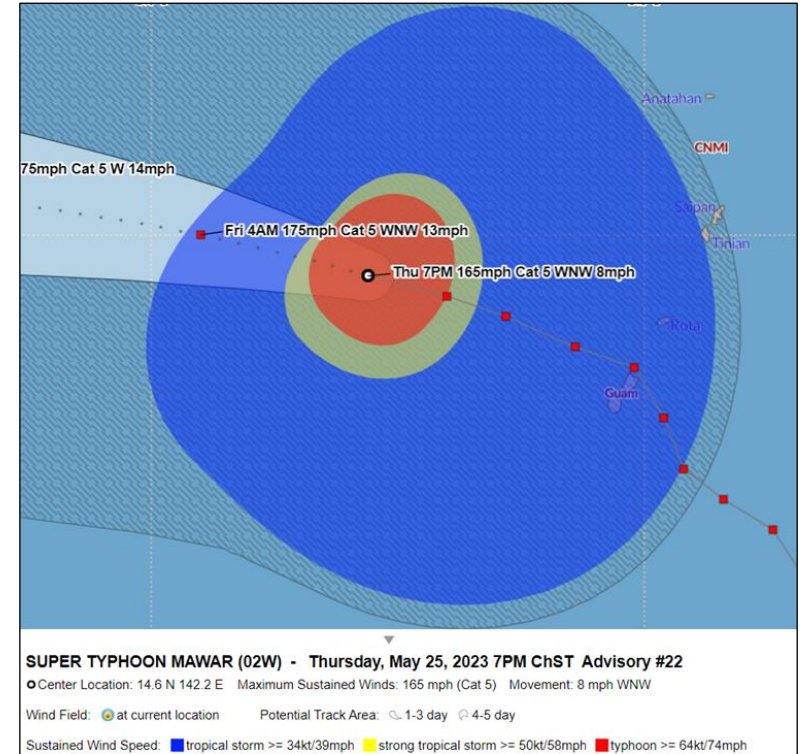


FEMA

Super Typhoon Mawar – Guam/CNMI

Situation: (Advisory #22, as of 6:00 a.m. ET)

- 195 miles NNW of Guam
- Moving WNW at 8 mph
- Maximum sustained winds 165 mph (CAT 5)
- **Rainfall:** 1-3 inches of additional rain is possible
- HLT has issued the last report on Mawar



Time Conversion Chart

Time Zone	Time																							
EDT	1:00 AM	2:00 AM	3:00 AM	4:00 AM	5:00 AM	6:00 AM	7:00 AM	8:00 AM	9:00 AM	10:00 AM	11:00 AM	12:00 PM	1:00 PM	2:00 PM	3:00 PM	4:00 PM	5:00 PM	6:00 PM	7:00 PM	8:00 PM	9:00 PM	10:00 PM	11:00 PM	12:00 AM
PDT	10:00 PM	11:00 PM	12:00 AM	1:00 AM	2:00 AM	3:00 AM	4:00 AM	5:00 AM	6:00 AM	7:00 AM	8:00 AM	9:00 AM	10:00 AM	11:00 AM	12:00 PM	1:00 PM	2:00 PM	3:00 PM	4:00 PM	5:00 PM	6:00 PM	7:00 PM	8:00 PM	9:00 PM
HST	7:00 PM	8:00 PM	9:00 PM	10:00 PM	11:00 PM	12:00 AM	1:00 AM	2:00 AM	3:00 AM	4:00 AM	5:00 AM	6:00 AM	7:00 AM	8:00 AM	9:00 AM	10:00 AM	11:00 AM	12:00 PM	1:00 PM	2:00 PM	3:00 PM	4:00 PM	5:00 PM	6:00 PM
ChST	3:00 PM	4:00 PM	5:00 PM	6:00 PM	7:00 PM	8:00 PM	9:00 PM	10:00 PM	11:00 PM	12:00 AM	1:00 AM	2:00 AM	3:00 AM	4:00 AM	5:00 AM	6:00 AM	7:00 AM	8:00 AM	9:00 AM	10:00 AM	11:00 AM	12:00 PM	1:00 PM	2:00 PM



FEMA

National Watch Center

Super Typhoon Mawar – Guam/CNMI

Situation: (HLT Advisory #22, as of 5:00 a.m. ET)

Typhoon force winds has diminished early this morning on Guam and Rota. Mawar is expected to have a slight increase in forward speed over the next 24 hours with little change in strength as it moves away from Guam. Tropical cyclone watches and warnings are no longer in effect. Flood Watches are in effect for Guam, Rota, Tinian, and Saipan.

Lifelines: (SLB #1, as of 7:30 a.m. ET)

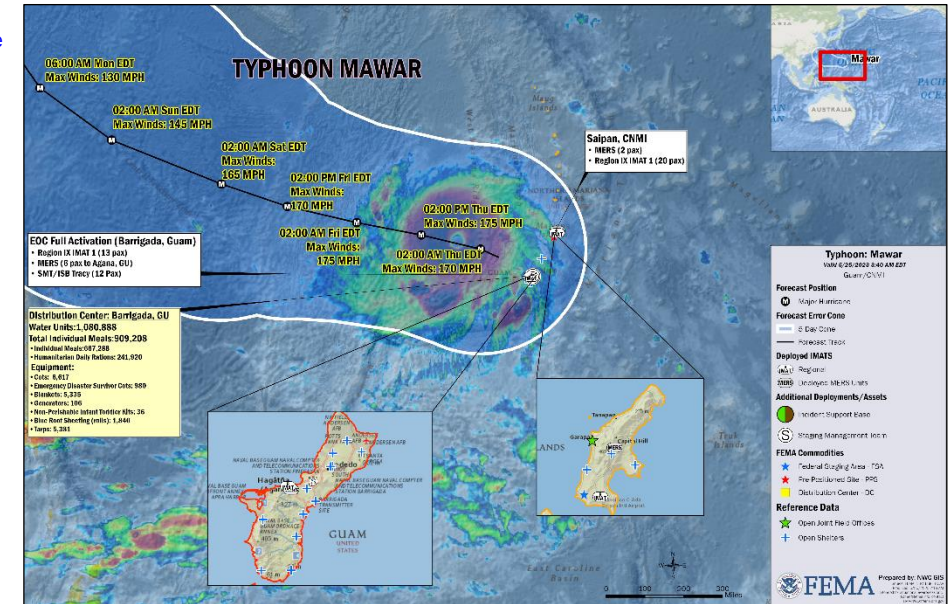
- Safety and Security: Mandatory evacuations ; schools and government offices closed
- Food, Water, Shelter: GU: 21 (+11) shelters open; CNMI: 13 (+6) shelters open combined total of 2,062 (+1,135) occupants
- Health and Medical: 10+ minor injuries reported; treated & released
- Energy: GU nearly all critical facilities have back-up generator installed; 62 generators enroute to Guam
 - Approximately 51,000 (98%) customers are without power in Guam; 942 (100%) customers are without power in Rota;
- Transportation: CNMI 2 Of 3 airports remain open with daytime operations only; GU Andersen Air Force Base is operational for rotary wing only; Won Pat International Airport remains closed with a 6/1 estimate for reopening
- GU and CNMI ports at condition ZULU (closed to all traffic); major transportation routes and hubs have been shut down

Territory/Local Response:

- GU EOC at Full Activation; Governor declared a State of Emergency
- CNMI EOC at Partial Activation (Rota is at Full Activation)
- GU, CNMI, and military bases placed at Condition of Readiness (COR) 1

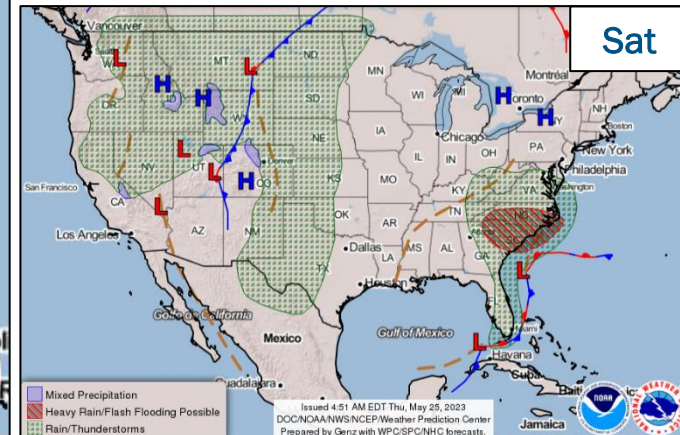
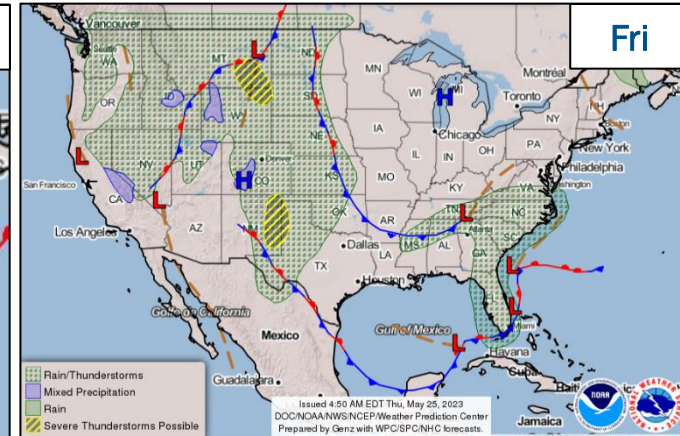
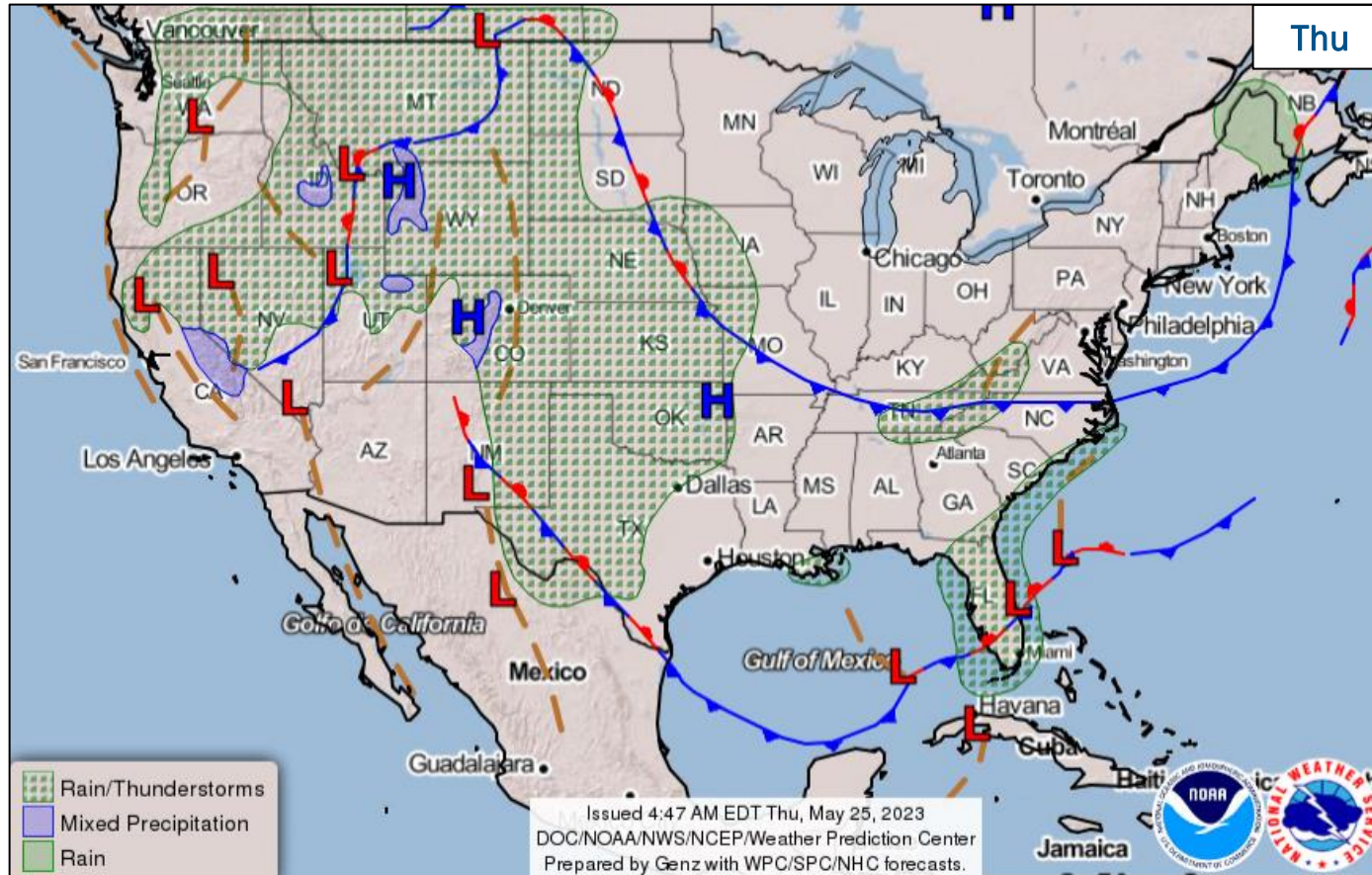
FEMA/Federal Response:

- Region IX: RWC at Enhanced Watch; RRCC Rostered; IMAT-1 deployed to GU and CNMI
 - ESFs 1,3,4,7,8,10-14, USCG, DCE, USACE SMEs and power Planning and Response Team (PRT) in Guam; DOD LNOs in GU and CNMI; DOD DCO supporting from CA; USCG SAR in HI; USACE roofing PRT SMEs in HI
- FEMA HQ
 - NRCC activated 24/7
 - Emergency Declarations FEMA-3593-EM-MP and FEMA-3594-EM-GU approved May 22
 - National IMAT Red deployed to HI for onward movement, Region VIII IMAT on alert to support Region IX
 - Logistics: SMT Tracy/ISB Alpha deployed to GU; SMT HI on standby
 - Distribution Centers in GU, HI, and CA adequately stocked and ready to deploy commodities; 105 generators staged in GU
 - Transportation Augmentation Contract activated for Guam and CNMI for multi-modal transportation
 - National Evacuation Air Transportation Support Service and Aviation Ground Support contracts activated to support emergency evacuation post impact
 - MERS: 8 personnel and communications equipment deployed to GU; 2 personnel in Saipan; 3 on standby in HI
 - US&R IST Blue capable to deploy on a 2-hour notice



FEMA

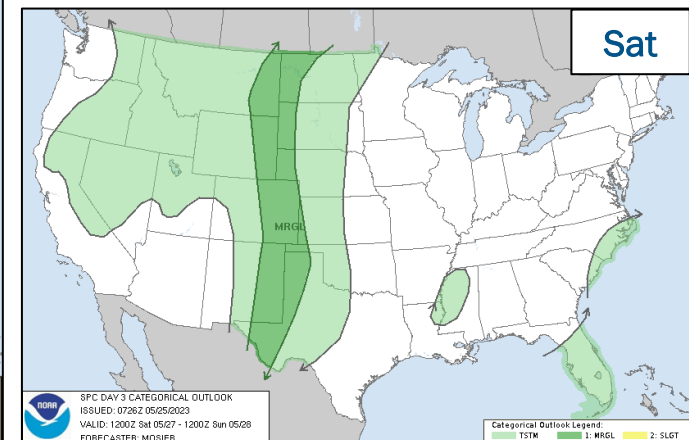
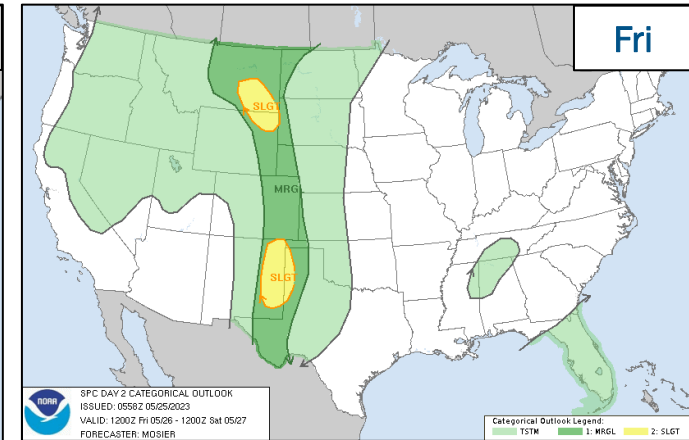
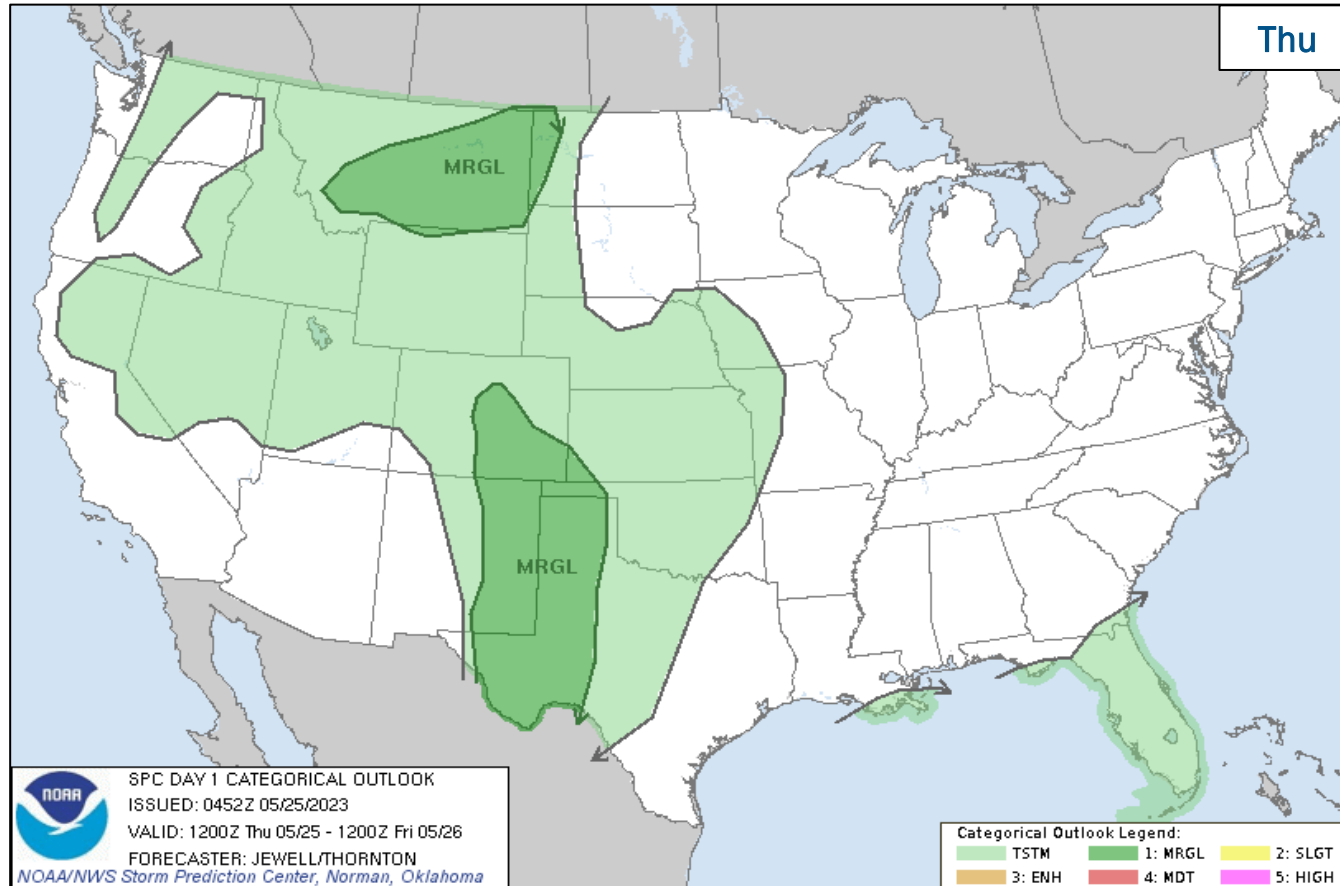
National Weather Forecast



FEMA

National Watch Center

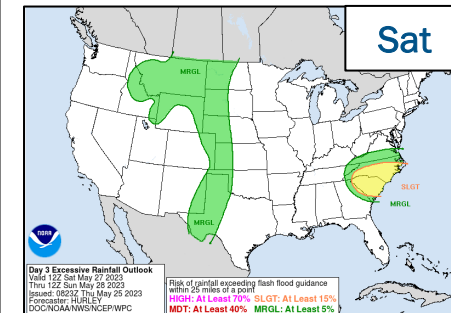
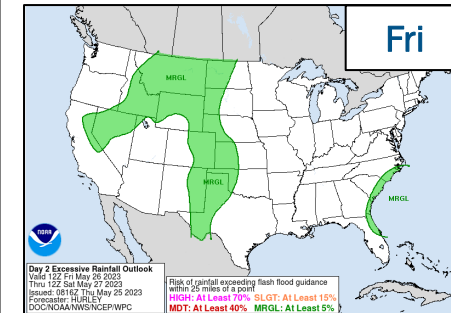
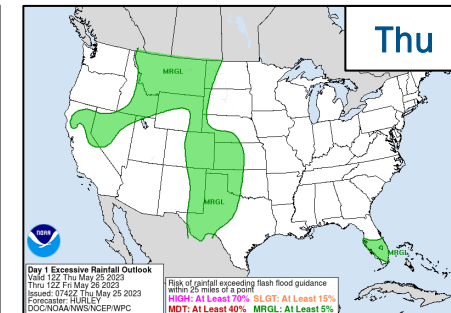
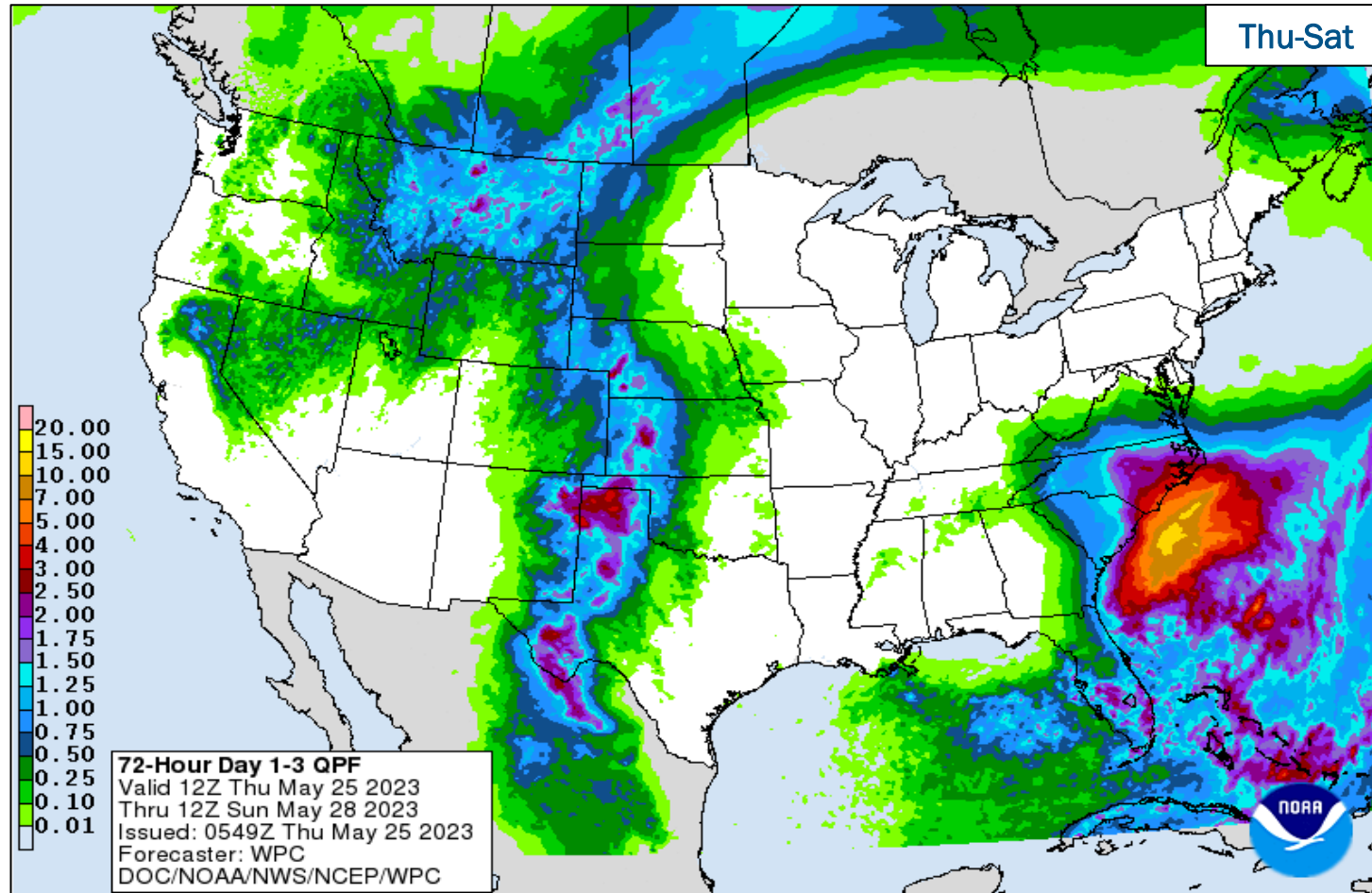
Severe Weather Outlook



FEMA

National Watch Center

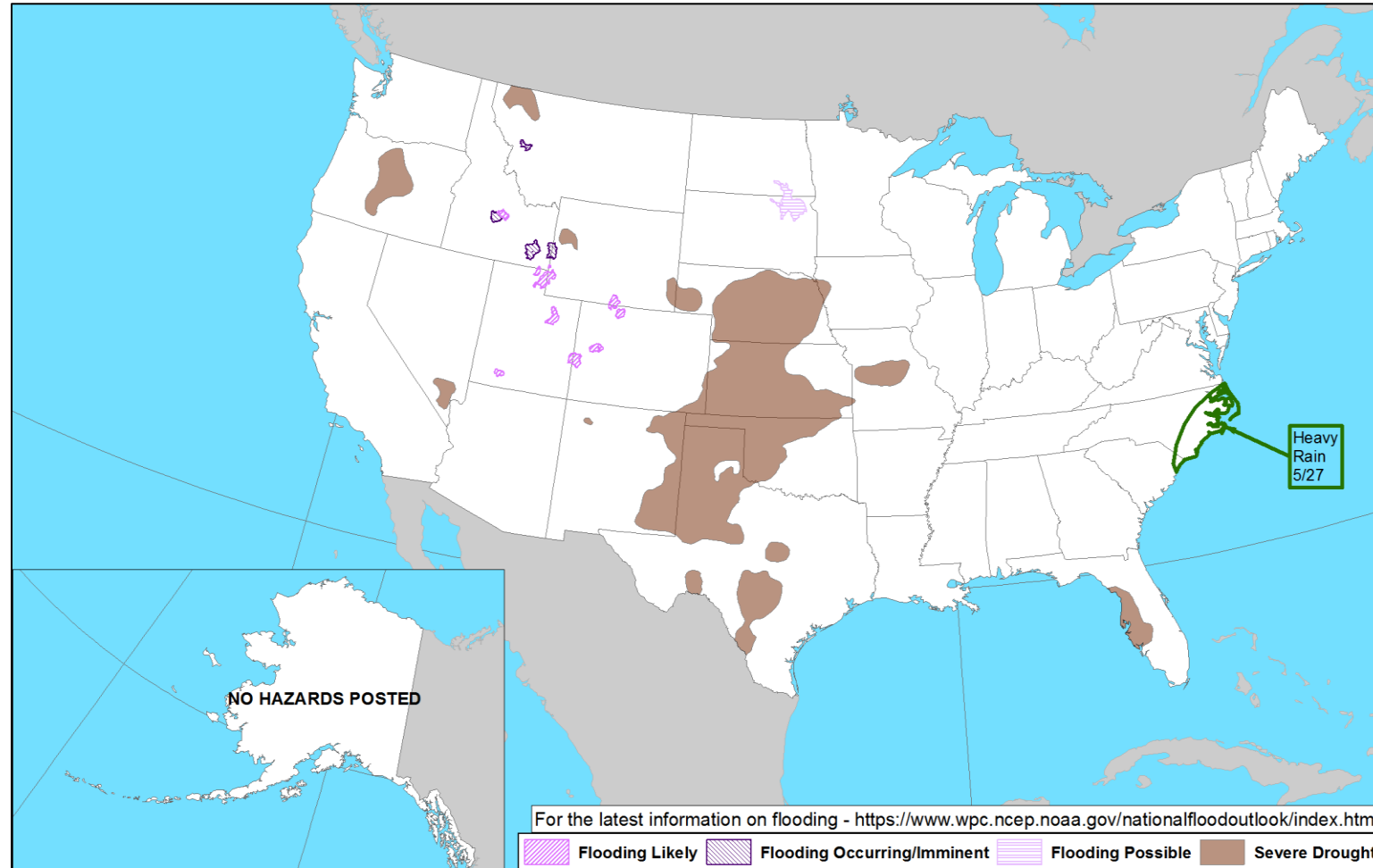
Precipitation & Excessive Rainfall



FEMA

National Watch Center

Hazards Outlook – May 27-31



FEMA

FEMA Common Operating Picture

15 + 7
Joint Field Offices Virtual Joint Field Offices Supporting

61 + 5
Major Disasters Emergency Declarations

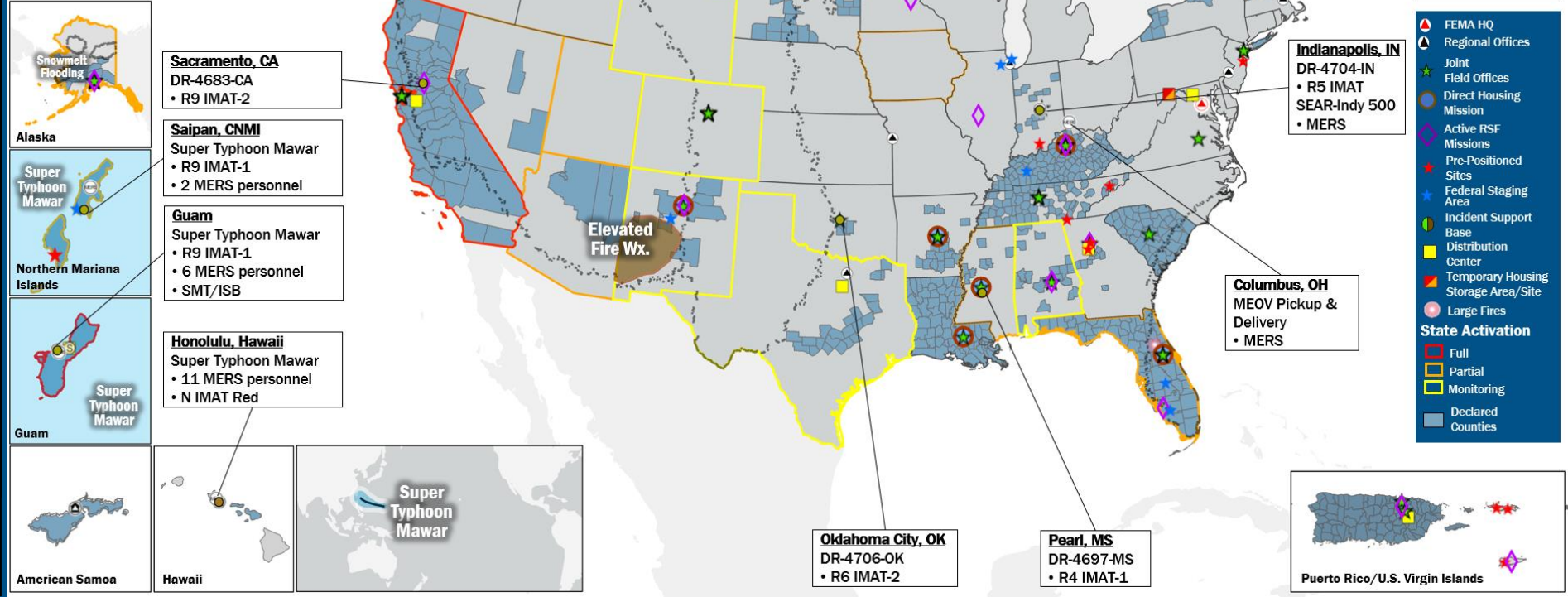
9 Direct Housing Missions
12 RSF-Supported Disasters

Thursday
May 25, 2023
8:30 a.m. ET

FEMA HQ		
NWC	NRCC	
Monitoring	Activated	
FEMA REGIONS		
Watch	RRCC	
Monitoring	I	Rostered
Monitoring	II	Rostered
Monitoring	III	Rostered
Monitoring	IV	Rostered
Monitoring	V	Rostered
Monitoring	VI	Rostered
Monitoring	VII	Rostered
Enhanced	VIII	Rostered
Enhanced	IX	Rostered
Monitoring	X	Rostered
Notes:		
RWC/RRCC:	State EOCs:	
• NRCC: Typhoon Mawar (24/7)	• AL/MS: Severe Weather	
• R8 RWC: Flooding (Day Shift)	• FL: TC Ian	
• R9 RWC: Super Typhoon Mawar	• AK/CA/IA/MT/NV/UT: Flooding	
	• TX/UT: Ongoing Operations	
	• NM: Fire Weather	
	• CO: Avian Influenza, Public Health Support, and Suncor Refinery	
	• AZ/CO: SW Border Coordination	
	• WY: Winter Weather Impacts	
	• CA: COVID Support	
	• GU/CNMI: Typhoon Mawar	
Surge Capacity Force		
Rostered	Deployed	
7,280	0	

N-IMATs	
2-4 Teams Available	
Red	HI
White	
Blue	
Gold	
R-IMATs	
≥ 7 Teams Available	
I	ME
II	Training
III	
IV-1	MS
IV-2	
V	IN
VI-1	
VI-2	OK
VII	Training/Exercise
VIII	1
IX-1	Guam/CNMI
IX-2	CA
X	2

REGIONAL BREAKDOWN			
	JFO/VJFO	DR	EM
I	2/0	6	0
II	1/2	3	1
III	1/0	1	0
IV	6/1	16	1
V	1/0	1	0
VI	3/1	6	0
VII	0/0	0	0
VIII	0/1	5	0
IX	0/1	13	3
X	1/1	10	0



IM Workforce

13,447 (+9) Assigned
4,441 (+20) Unavailable
5,768 (+112) Deployed

24% (-1) / 3,238 (-123) Available

IM Cadre Availability ≤ 25% Availability

Civil Rights: 17% (23/139); Disaster Field Training Operations: 24% (22/93); Disability Integration: 2% (1/58); External Affairs: 21% (106/497); Environmental Planning and Historic Preservation: 14% (116/812); Field Leadership: 9% (12/136); Hazard Mitigation: 13% (157/1,230); Human Resources: 10% (16/163); Interagency Recovery Coordination: 12% (37/301); Information Technology: 24% (149/618); Logistics: 22% (324/1,497); Operations: 14% (49/352); Public Assistance: 6% (141/2,189); Planning: 10% (44/456); Safety: 6% (5/77); Security: 17% (24/142)

MERS

≥ 66%

36 Assigned
0 Unavailable
3 (+1) Deployed

33 (-1) Available

US&R

≥ 66%

28 Assigned
2 Unavailable
0 Deployed

26 Available

FCO

≤ 1 Type I

48 Assigned
8 Unavailable
35 (27 FCOR) Deployed

5 Available

Joint Preliminary Damage Assessments

Region	State / Location	Incident	IA	Number of Counties		Start – End
			PA	Requested	Complete	
I	ME	Flooding Apr 30 – May 1	IA	0	0	N/A
			PA	9	0	5/30 – TBD
	NH	Flooding Apr 30 – May 1	IA	0	0	N/A
			PA	10	0	TBD
V	MI	Flooding Apr 10	IA	0	0	N/A
			PA	8	0	5/22 – TBD
	MN	Flooding Apr 11-30	IA	0	0	N/A
			PA	33 (+5)	19 (+19)	5/15 – TBD
			IA	0	0	N/A
			PA	1	0	5/15 – TBD
Prairie Island Indian Community		IA	0	0	N/A	
		PA	1	0	5/15 – TBD	
VI	TX	Winter Storm Jan 29 and continuing	IA	0	0	N/A
			PA	31	31 (+7)	3/6 – 3/24
VIII	ND	Spring Flooding Apr 10 – May 6	IA	0	0	N/A
			PA	22	2	5/22 – TBD
	SD	Spring Flooding Apr 9 – May 5	IA	0	0	N/A
			PA	15	0	5/24 – TBD



FEMA

Declaration Requests in Process – 2

State / Tribe / Territory – Incident Description	Type	IA	PA	HM	Requested
SBLI* – Severe Winter Storm and Flooding	DR		X	X	Apr 21
NH – Severe Winter Storm and Snowstorm	DR		X	X	May 12

*Soboba Band of Luiseño Indians



FEMA

Declaration Amendments

Declaration	Number	Issued	Action
FEMA-4707-DR-HVT*	1	May 23	Adds Individual Assistance

*Hoopa Valley Tribe



FEMA



FEMA

Helping people before, during, and after disasters.



Scan to subscribe to this briefing.