

FEMA National Watch Center

Daily Operations Briefing

Wednesday, May 25, 2022

8:30 a.m. ET



FEMA

National Current Ops / Monitoring

New Significant Incidents / Ongoing Ops

- Wildfire
- Southwest Border Coordination Support – Washington, DC
- COVID-19

Hazard Monitoring

- Tropical Activity:
 - Eastern Pacific
 - Disturbance 1: High (80%)
 - Disturbance 2: Low (20%)
- Excessive Rain/Flash Flooding – Southern Plains to Lower/Middle Mississippi valleys

Disaster Declaration Activity

- No new declaration activity

Event Monitoring

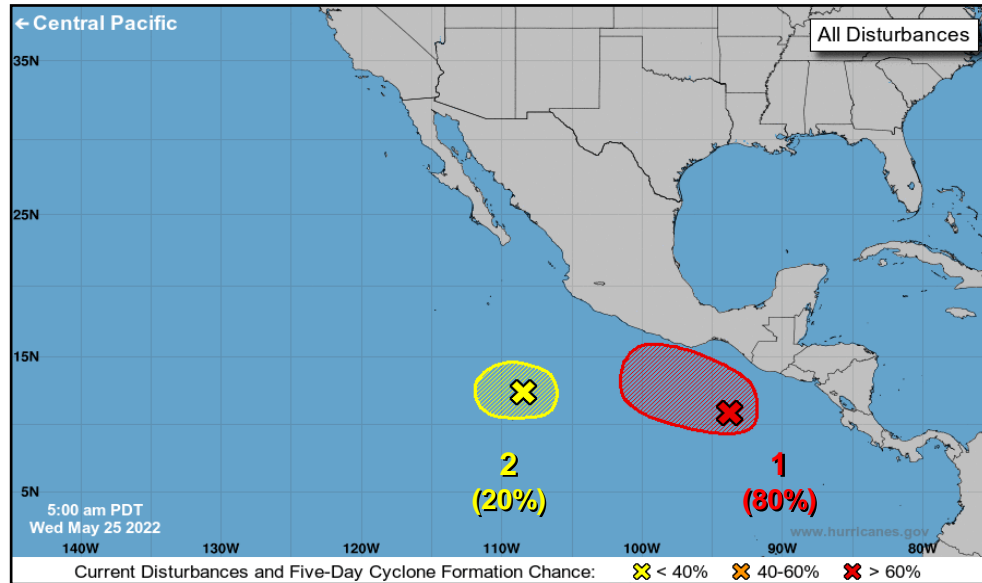
- No significant events



FEMA

Tropical Outlook – Five Day

Eastern Pacific



Disturbance 1 (as of 8:00 a.m. ET)

- Large area of disorganized showers located hundred miles south or southwest of the Gulf of Tehuantepec
- Tropical depression is likely to form this week or weekend
- Moving slowly westward at 5 to 10 mph
- Formation chance – 48-hour: Low (30%); 5-day: High (80%)

Disturbance 2 (as of 8:00 a.m. ET)

- Located several hundred miles of the coast of southwest Mexico
- Developments, if any, will be slow to occur
- Formation chance – 48-hour: Low (20%); 5-day: Low (20%)

Atlantic




- No new tropical cyclones are expected during the next five days



FEMA

National Watch Center

NOAA Hurricane Season Outlook – Atlantic


ATLANTIC 			
	AVERAGE	MAY OUTLOOK	ACTUAL*
NAMED STORMS	14	14–21	0
HURRICANES	7	6–10	0
MAJOR HURRICANES	3	3–6	0

*through 25 May



FEMA

NOAA Hurricane Season Outlook – East Pacific


EAST PACIFIC 	AVERAGE	MAY OUTLOOK	ACTUAL*
NAMED STORMS	15	10–17	0
HURRICANES	8	4–8	0
MAJOR HURRICANES	4	0–3	0

*through 25 May



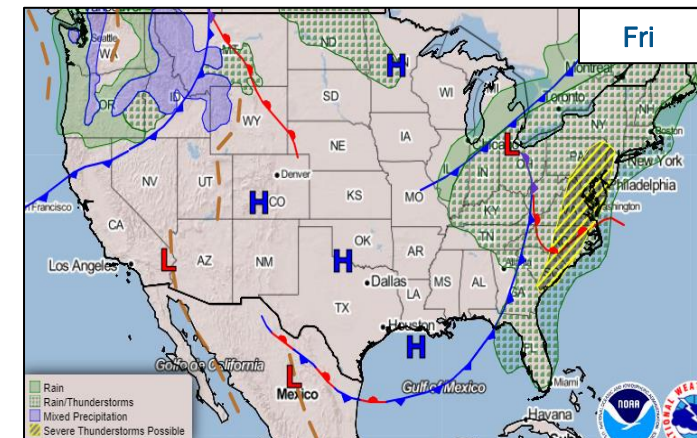
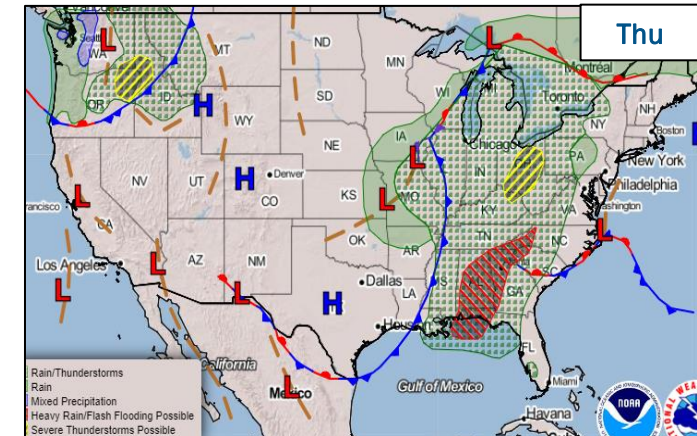
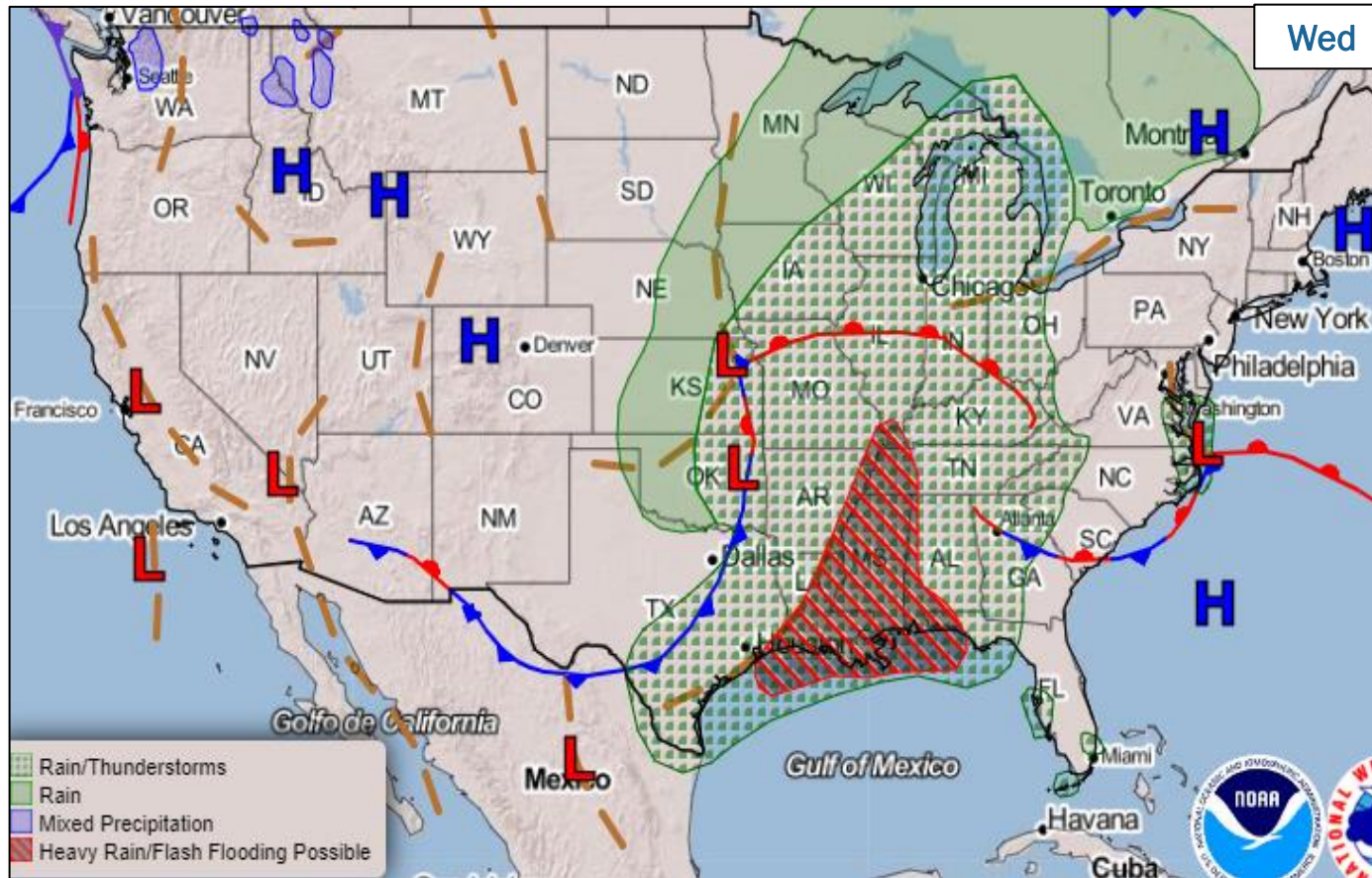
FEMA

NOAA Hurricane Season Outlook – Central Pacific

CENTRAL PACIFIC 		AVERAGE	MAY OUTLOOK	ACTUAL*
NAMED STORMS		4–5	2–4	0

*through 25 May

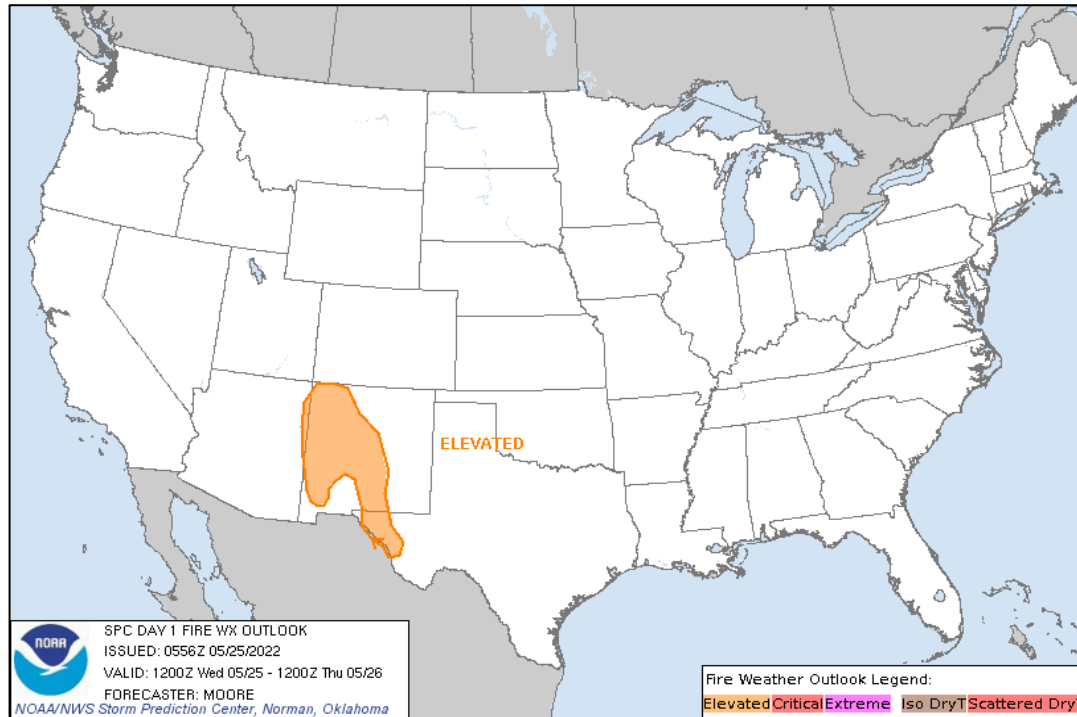
National Weather Forecast



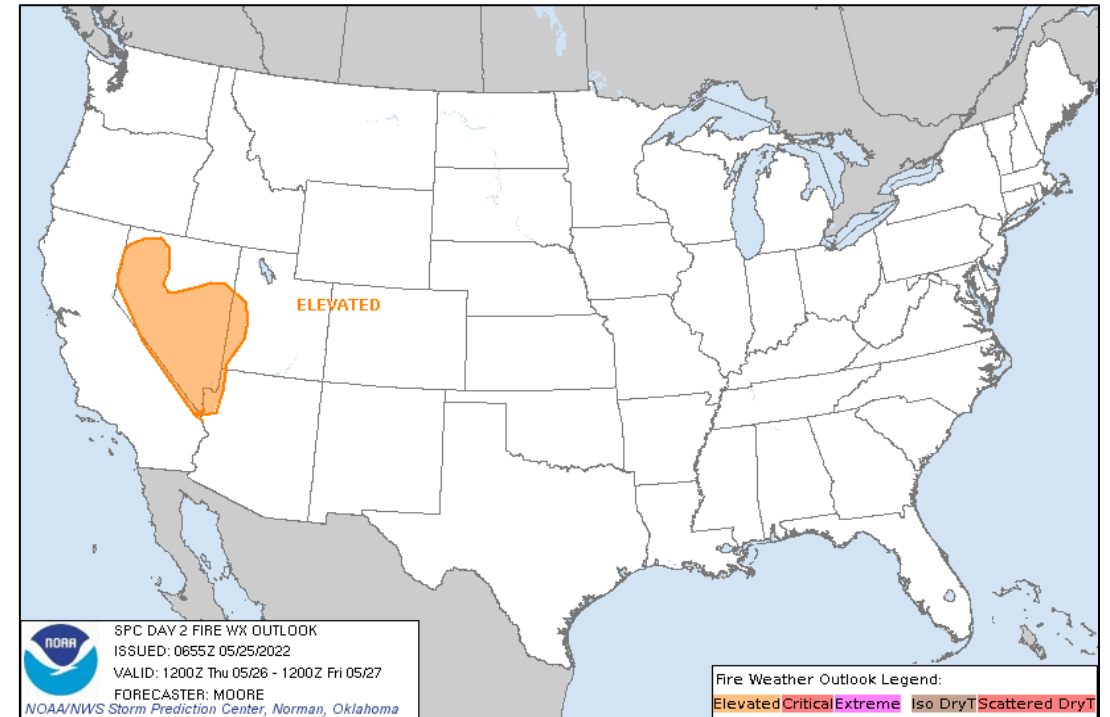
FEMA

National Watch Center

Fire Weather Outlook



Today



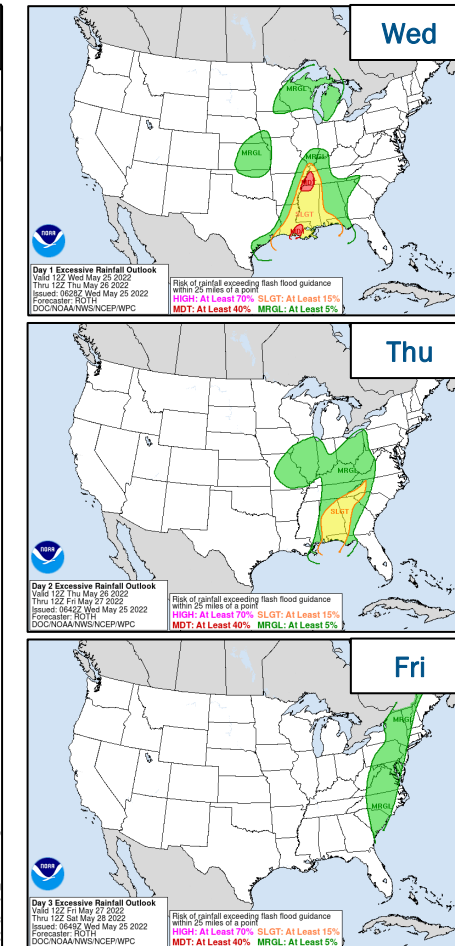
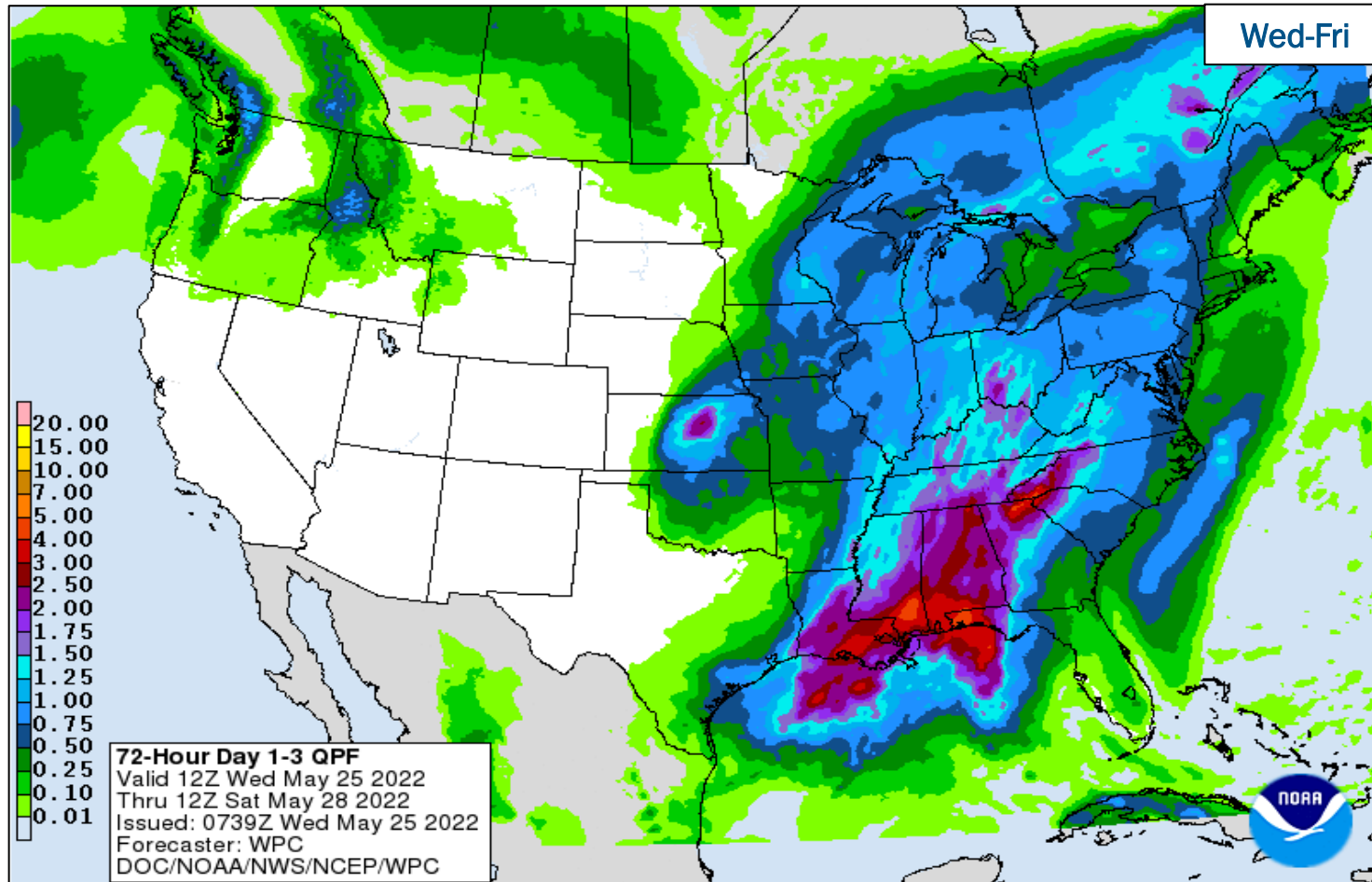
Tomorrow



FEMA

National Watch Center

Precipitation & Excessive Rainfall



FEMA

National Watch Center

Wildfire Summary

Fire Name (Co., ST)	FMAG #	Acres Burned	Percent Contained	Evacuations	Structures (Homes / Other)			Fatalities / Injuries
					Threatened	Damaged	Destroyed	
Hermit's Peak (San Miguel, NM)	5438-FM-NM	311,148 (-104)	42% (+1)	M: 3,452 (+41)	H: 15,484 (+34)	H: 20	H: 396 (+11)	0 / 49
				V: 24,090	O: 0	O: 35 (+1)	O: 341 (+20)	

(Evacuations: M = Mandatory / V = Voluntary; Structures: H = Homes and Mixed Commercial/Residential / O = Non-residential Commercial/Other Minor Structures)



Joint Preliminary Damage Assessments

Region	State / Location	Incident	IA	Number of Counties		Start - End
			PA	Requested	Complete	
III	WV	Severe Storms and Flooding May 6	IA	4	0	5/24 - TBD
			PA	0	0	
V	MN	Severe Weather and Flooding Apr 22 and continuing	IA	0	0	N/A
			PA	50 counties/ 5 tribes	0	5/23 - TBD
	MI	Tornado May 20	IA	1	0	5/25 - TBD
			PA	0	0	N/A
VI	MCN*	Tornadoes, Severe Storms, and Flooding May 2-5	IA	1	1 (+1)	5/16 - 5/24
			PA	1	0	5/16 - TBD
	OK	Tornadoes and Severe Flooding May 2-5	IA	4 (+2)	4 (+4)	5/2 - 5/24
			PA	20	4 (+2)	5/18 - TBD

*Muscogee (Creek) Nation



FEMA

National Watch Center

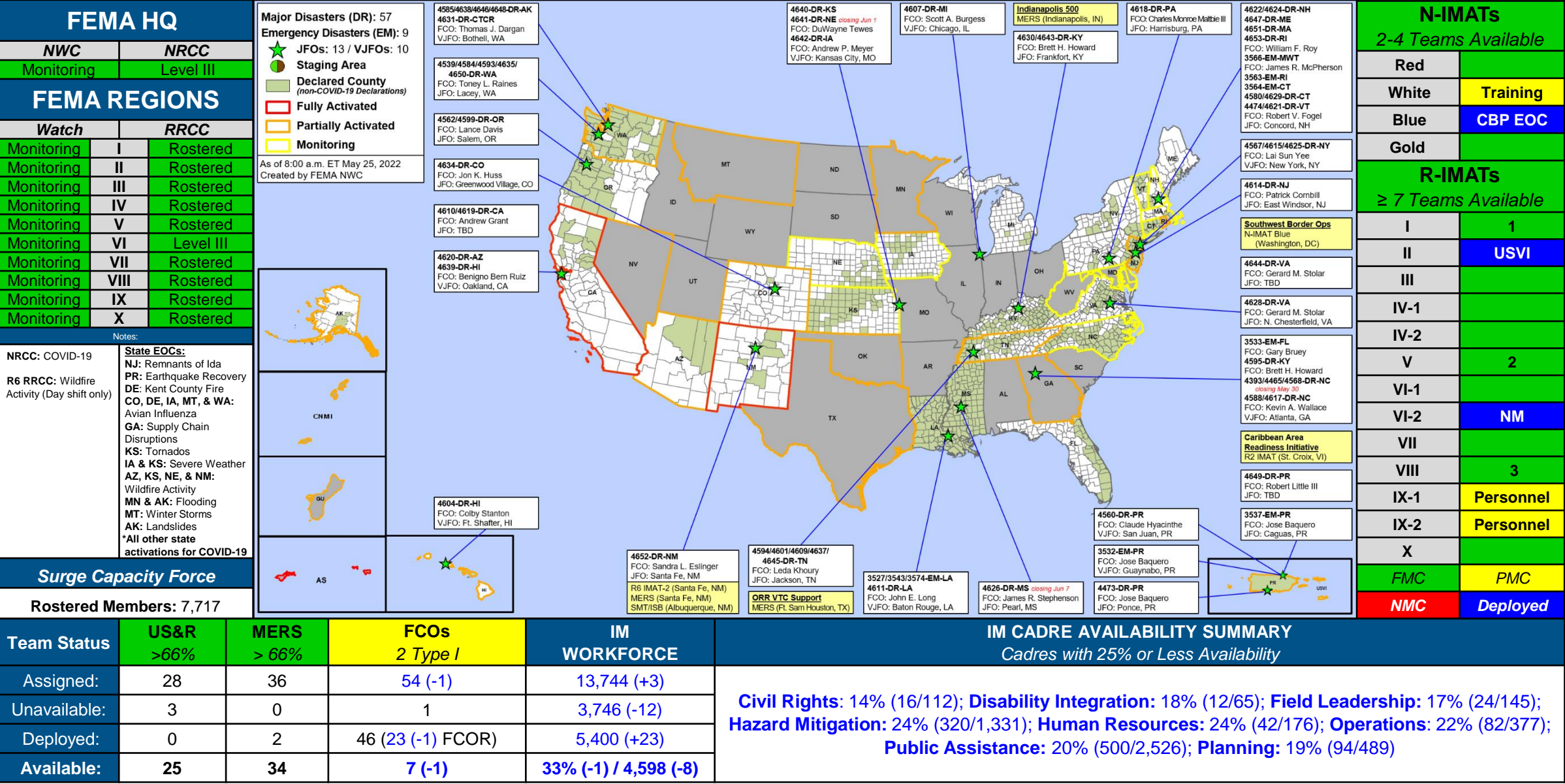
Declaration Requests in Process – 3

State / Tribe / Territory – Incident Description	Type	IA	PA	HM	Requested
MS – Severe Storm, Straight-line Winds, and Tornadoes	DR	X		X	Apr 28
MS – Severe Storm, Straight-line Winds, and Tornadoes	DR	X		X	Apr 29
KS – Winter Storms and Straight-line Winds	DR		X	X	May 3



FEMA

FEMA Common Operating Picture





FEMA

Helping people before, during, and after disasters.



Scan to subscribe to this briefing.