

FEMA National Watch Center

# Daily Operations Briefing

Wednesday, May 24, 2023

8:30 a.m. ET



**FEMA**

# National Current Ops / Monitoring

---

## New Significant Incidents / Ongoing Ops

- Typhoon Mawar – Guam/CNMI

## Hazard Monitoring

- Severe thunderstorms – Southern Plains

---

## Disaster Declaration Activity

- No declaration activity

## Event Monitoring

- No significant events

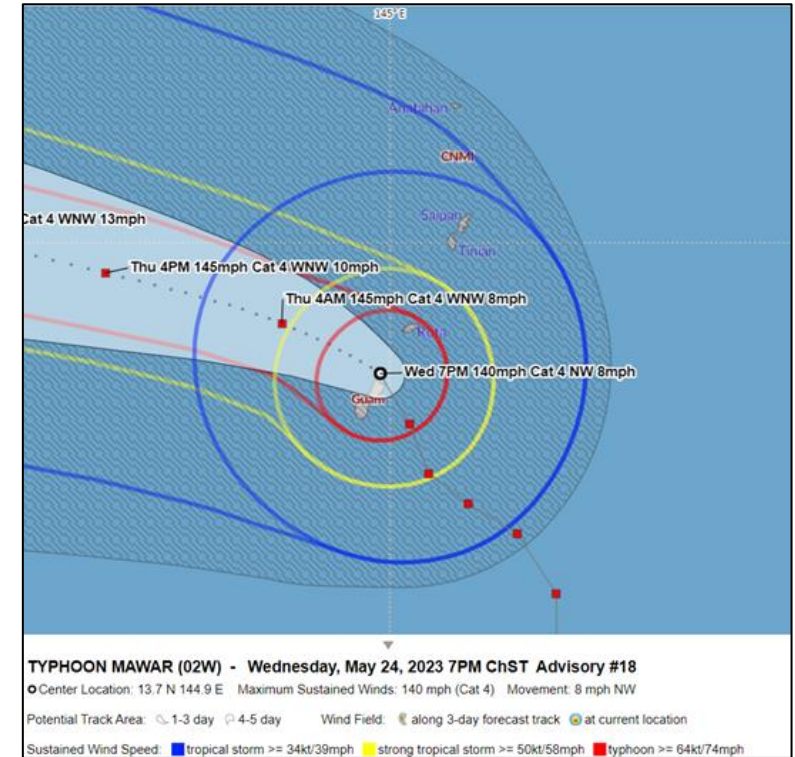


**FEMA**

# Typhoon Mawar – Guam/CNMI

## Situation: *(Advisory #18, as of 5:40 a.m. ET)*

- 15 miles NNE of Guam, 40 miles S of Rota
- Moving NW at 8 mph; expected make slight turn WNW with slight increase in forward speed over the next 24 hours as it moves away from Guam
- Maximum sustained winds 140 mph (CAT 4); forecast to intensify slowly next few days
- Typhoon force winds extend 45 miles; tropical storm force winds extend 145 miles
- **Typhoon Warnings** in effect for Guam and Rota; Typhoon Watches and Tropical Storm Warnings for Tinian and Saipan; **Flash Flood Warning for Guam**; Flood Watches for Guam, Rota, Tinian, and Saipan through Thursday afternoon ChST
- **Winds:** Typhoon force winds will continue into overnight hours ChST; damaging and destructive winds expected through Thursday afternoon ChST
- **Storm Surge:** Catastrophic storm surge no longer expected for eastern shores of Guam; west/north shores of Guam 4-6 feet; Rota 3-5 feet; Tinian and Saipan up to 3 feet
- **Rainfall:** Guam 10-15 inches, locally 25 inches possible; Rota 5-8 inches, locally higher; Tinian and Saipan 2-4 inches



## Time Conversion Chart

Time Zone	Time																							
EDT	1:00 AM	2:00 AM	3:00 AM	4:00 AM	5:00 AM	6:00 AM	7:00 AM	8:00 AM	9:00 AM	10:00 AM	11:00 AM	12:00 PM	1:00 PM	2:00 PM	3:00 PM	4:00 PM	5:00 PM	6:00 PM	7:00 PM	8:00 PM	9:00 PM	10:00 PM	11:00 PM	12:00 AM
PDT	10:00 PM	11:00 PM	12:00 AM	1:00 AM	2:00 AM	3:00 AM	4:00 AM	5:00 AM	6:00 AM	7:00 AM	8:00 AM	9:00 AM	10:00 AM	11:00 AM	12:00 PM	1:00 PM	2:00 PM	3:00 PM	4:00 PM	5:00 PM	6:00 PM	7:00 PM	8:00 PM	9:00 PM
HST	7:00 PM	8:00 PM	9:00 PM	10:00 PM	11:00 PM	12:00 AM	1:00 AM	2:00 AM	3:00 AM	4:00 AM	5:00 AM	6:00 AM	7:00 AM	8:00 AM	9:00 AM	10:00 AM	11:00 AM	12:00 PM	1:00 PM	2:00 PM	3:00 PM	4:00 PM	5:00 PM	6:00 PM
ChST	3:00 PM	4:00 PM	5:00 PM	6:00 PM	7:00 PM	8:00 PM	9:00 PM	10:00 PM	11:00 PM	12:00 AM	1:00 AM	2:00 AM	3:00 AM	4:00 AM	5:00 AM	6:00 AM	7:00 AM	8:00 AM	9:00 AM	10:00 AM	11:00 AM	12:00 PM	1:00 PM	2:00 PM



FEMA

# Typhoon Mawar – Guam/CNMI

**Situation:** (FEMA Region IX Advisory #7, as of 1:13 a.m. ET)

Typhoon Mawar (CAT 4) located **15 miles NNE** of Guam, moving NW at **8 mph** with maximum sustained winds of **140 mph**. Damaging and destructive winds are expected through Thursday **afternoon** ChST. Typhoon Warnings in effect for Guam and Rota. Typhoon Watches and Tropical Storm Warnings in effect for Tinian and Saipan.

## Lifelines

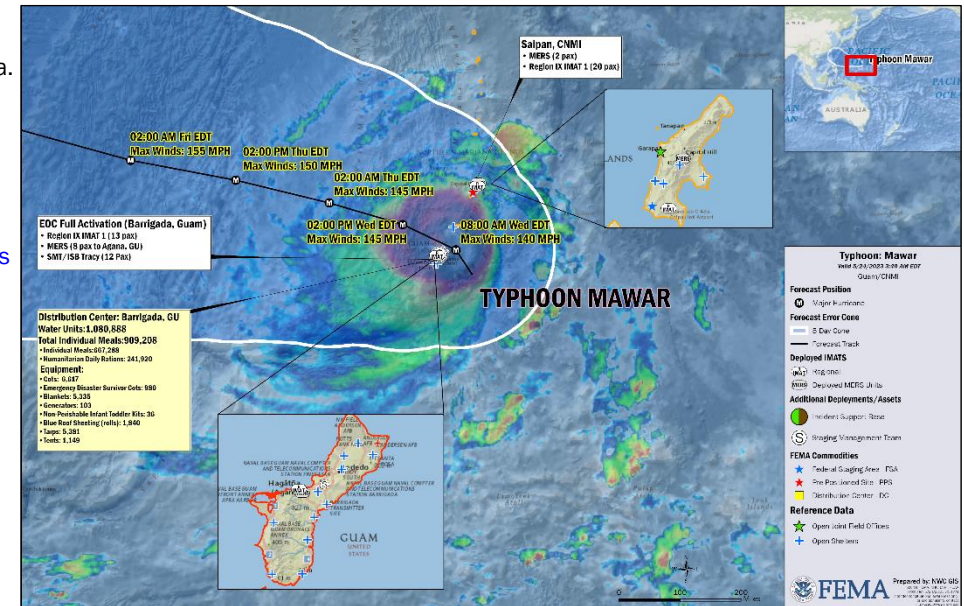
- Safety and Security: Mandatory evacuations ; schools and government offices closed
- Food, Water, Shelter: GU: **10 (-2)** shelters open; CNMI: 7 shelters open with combined total of **927 (+360)** occupants (*Guam Homeland Security as of 11:30 a.m. ChST May 24*)
- Energy: **GU nearly all critical facilities have back-up generator installed; power plant has 45 days of fuel for back-up operations**
- Transportation: GU and CNMI airports remain open **however all incoming flights cancelled**; GU and CNMI ports at condition ZULU (closed to all traffic); **major transportation routes and hubs have been shut down**

## Territory/Local Response:

- GU EOC at Full Activation; Governor declared a State of Emergency
- CNMI EOC at **Partial Activation (Rota is at Full Activation)**
- GU, CNMI, and military bases placed at Condition of Readiness (COR) 1

## FEMA/Federal Response:

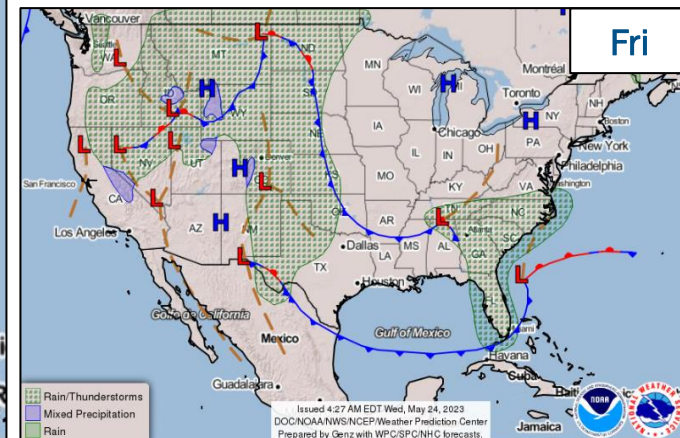
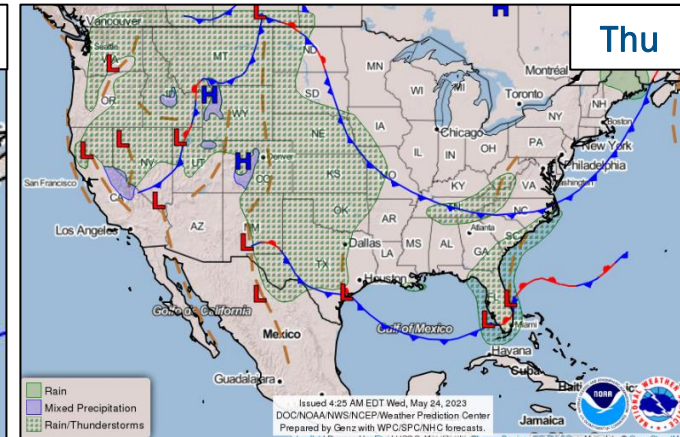
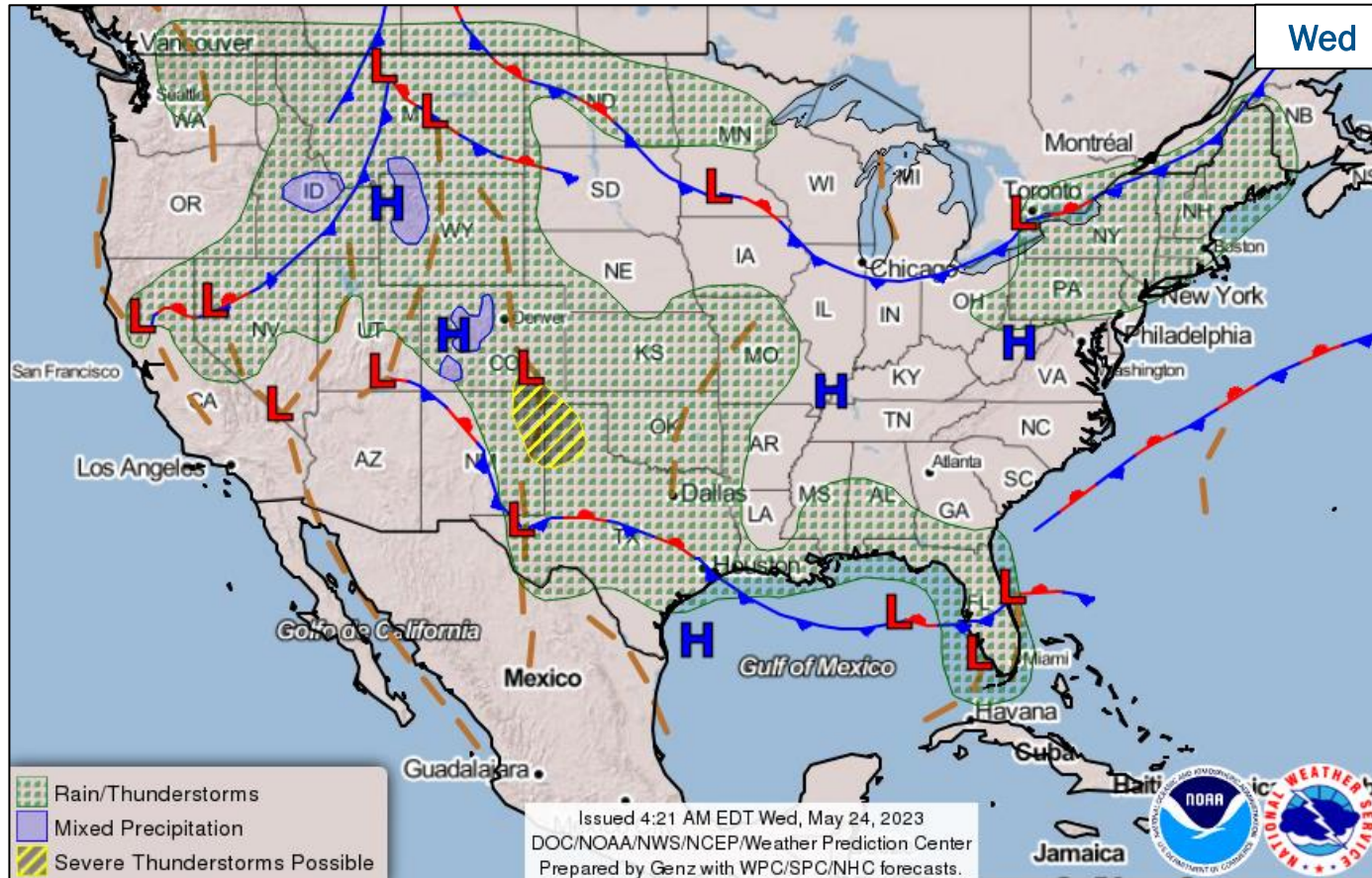
- Region IX: RWC at Enhanced Watch; IMAT-1 deployed to GU and CNMI
  - ESFs 1,3,4,7,8,10-14, USCG, **DCE**, USACE SMEs and power Planning and Response Team (PRT) in Guam; DOD LNOs in GU and CNMI; DOD DCO supporting from CA; USCG SAR in HI; **USACE roofing PRT SMEs in HI**
- FEMA HQ
  - **NRCC activated 24/7; NWC Enhanced Watch deactivated**
  - Emergency Declarations FEMA-3593-EM-CNMI and FEMA-3594-EM-GU approved May 22
  - **National IMAT Red deploying to HI by 1:00 a.m. ET May 24, Region VIII IMAT on alert to support Region IX**
  - Logistics: SMT Tracy/ISB Alpha deployed to GU; SMT HI on standby
  - Distribution Centers in GU, HI, and CA adequately stocked and ready to deploy commodities; **generators staged in GU**
  - **Transportation Augmentation Contract activated for Guam and CNMI for multi-modal transportation**
  - **National Evacuation Air Transportation Support Service and Aviation Ground Support contracts activated to support emergency evacuation post impact**
  - MERS: **8 (+6)** personnel and communications equipment deployed to GU; **2 personnel in Saipan; 3 (+1)** on standby in HI
  - **US&R IST Blue capable to deploy on a 2-hour notice**



**FEMA**



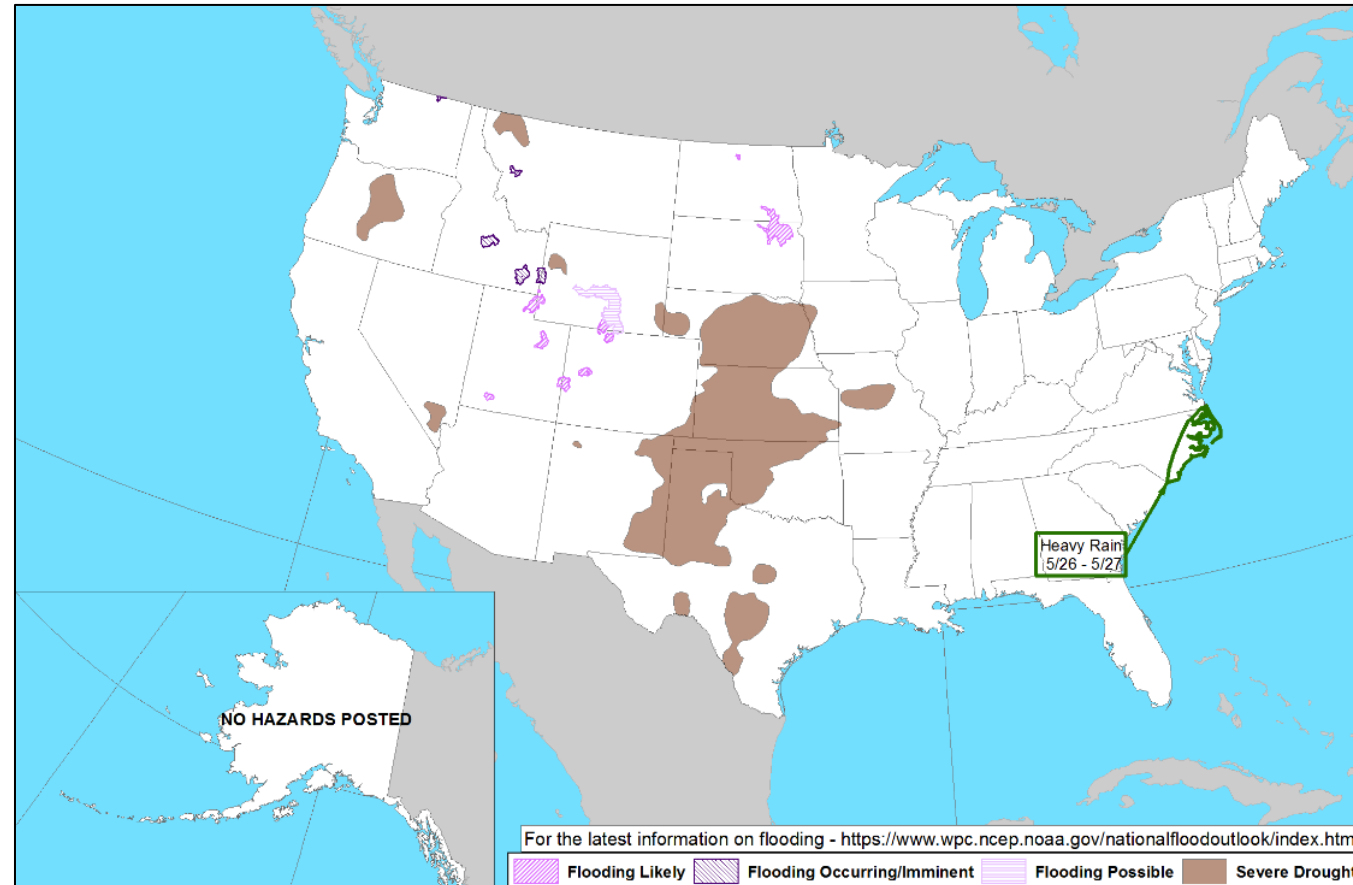
# National Weather Forecast



**FEMA**

National Watch Center

# Hazards Outlook – May 26-30



FEMA



# FEMA Common Operating Picture

**15 + 7**  
Joint Field Offices Virtual Joint Field Offices

**61 + 5**  
Major Disasters Supporting Emergency Declarations

**9** Direct Housing Missions  
**12** RSF-Supported Disasters

Wednesday  
May 24, 2023  
8:00 a.m. ET

FEMA HQ	
NWC	NRCC
Monitoring	Activated
FEMA REGIONS	
Watch	RRCC
Monitoring	I Rostered
Monitoring	II Rostered
Monitoring	III Rostered
Monitoring	IV Rostered
Monitoring	V Rostered
Monitoring	VI Rostered
Monitoring	VII Rostered
Enhanced	VIII Rostered
Enhanced	IX Rostered
Monitoring	X Rostered
Notes:	
RWC/RRCC: • R8 RWC: Flooding (Day Shift) • R9 RWC: Tropical Storm Mawar • NRCC: Typhoon Mawar (24/7)	State EOCs: • AL/MS: Severe Weather • FL: TC Ian • AK/CA/IA/MT/NV/UT: Flooding • TX/UT: Ongoing Operations • NM: Fire Weather • CO: Avian Influenza, Public Health Support, and Suncor Refinery • AZ/CO: SW Border Coordination • WY: Winter Weather Impacts • CA: COVID Support • GU/CNMI: Typhoon Mawar
Surge Capacity Force	
Rostered 7,280	Deployed 0

N-IMATs	
2-4 Teams Available	
Red	HI
White	
Blue	
Gold	
R-IMATs	
≥ 7 Teams Available	
I	ME
II	Training
III	
IV-1	MS
IV-2	
V	IN
VI-1	
VI-2	OK
VII	Training/Exercise
VIII	1
IX-1	Guam/CNMI
IX-2	CA
X	2
Fully Mission Capable (FMC)	
Partially Mission Capable (PMC)	
Not Mission Capable (NMC)	
Deployed	

REGIONAL BREAKDOWN			
JFO/VJFO	DR	EM	
I	2/0	6	0
II	1/2	3	1
III	1/0	1	0
IV	6/1	16	1
V	1/0	1	0
VI	3/1	6	0
VII	0/0	0	0
VIII	0/1	5	0
IX	0/1	13	3
X	1/1	10	0

**Alaska**

Snowmelt Flooding

**Sacramento, CA**  
DR-4683-CA  
• R9 IMAT-2

**Northern Mariana Islands**

Typhoon Mawar

**Saipan, CNMI**  
Typhoon Mawar  
• R9 IMAT-1  
• 2 MERS personnel

**Guam**

Typhoon Mawar

**Guam**  
Typhoon Mawar  
• R9 IMAT-1  
• 6 MERS personnel  
• SMT/ISB

**Guam**

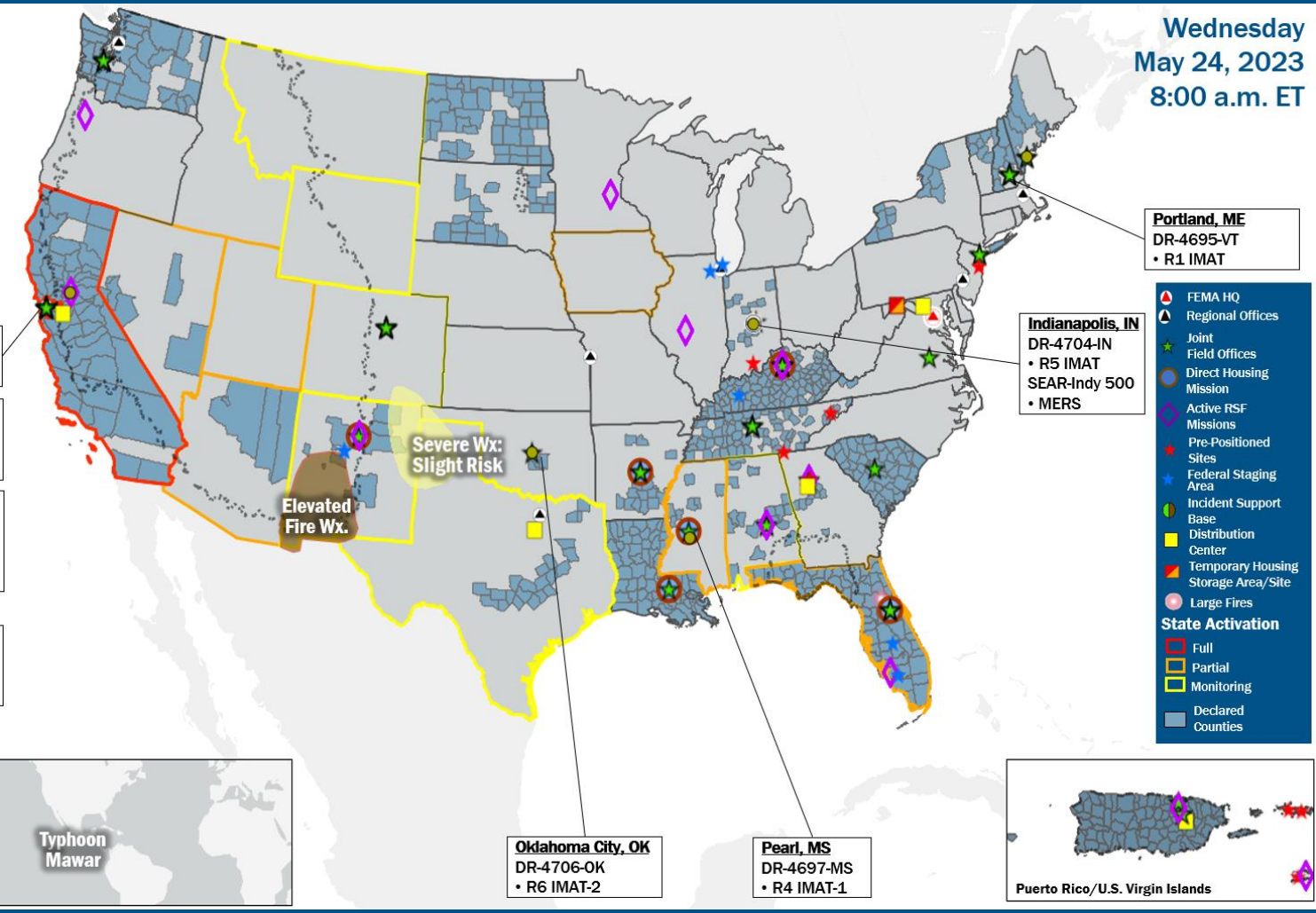
Typhoon Mawar

**Aiea, Hawaii**  
Typhoon Mawar  
• 3 MERS personnel  
• N IMAT Red (Enroute)

**American Samoa**

**Hawaii**

**Typhoon Mawar**



## IM Workforce

13,438 (-11) Assigned  
4,421 (-26) Unavailable  
5,656 (+10) Deployed

---

25% / 3,361 (+5) Available

## IM Cadre Availability ≤ 25% Availability

Civil Rights: 19% (26/140); Disaster Field Training Operations: 24% (22/93); Disability Integration: 2% (1/58); External Affairs: 21% (104/496); Environmental Planning and Historic Preservation: 17% (134/812); Field Leadership: 8% (11/136); Hazard Mitigation: 14% (170/1,227); Human Resources: 9% (14/163); Interagency Recovery Coordination: 13% (39/301); Information Technology: 23% (139/608); Logistics: 22% (335/1,496); Operations: 15% (53/352); Public Assistance: 7% (145/2,189); Planning: 9% (41/456); Safety: 6% (5/77); Security: 15% (22/142)

## MERS

≥ 66%

36 Assigned  
0 Unavailable  
2 Deployed

---

34 Available

## US&R

≥ 66%

28 Assigned  
2 Unavailable  
0 Deployed

---

26 Available

## FCO

≤ 1 Type I

48 Assigned  
8 Unavailable  
35 (27 (+2) FCOR) Deployed

---

5 Available

# Joint Preliminary Damage Assessments

Region	State / Location	Incident	IA	Number of Counties		Start – End
			PA	Requested	Complete	
I	ME	Flooding Apr 30 – May 1	IA	0	0	N/A
			PA	9	0	5/30 – TBD
	NH	Flooding Apr 30 – May 1	IA	0	0	N/A
			PA	10	0	TBD
V	MI	Flooding Apr 10	IA	0	0	N/A
			PA	8	0	5/22 – TBD
	MN	Flooding Apr 11-30	IA	0	0	N/A
			PA	28	0	5/15 – TBD
			IA	0	0	N/A
			PA	1	0	5/15 – TBD
VI	TX	Winter Storm Jan 29 and continuing	IA	0	0	N/A
			PA	31	24	3/6 – TBD
VIII	ND	Spring Flooding Apr 10 – May 6	IA	0	0	N/A
			PA	22	2 (+2)	5/22 – TBD
	SD	Spring Flooding Apr 9 – May 5	IA	0	0	N/A
			PA	15	0	5/24 – TBD



FEMA



# Declaration Requests in Process – 2

State / Tribe / Territory – Incident Description	Type	IA	PA	HM	Requested
SBLI* – Severe Winter Storm and Flooding	DR		X	X	Apr 21
NH – Severe Winter Storm and Snowstorm	DR		X	X	May 12

\*Soboba Band of Luiseño Indians



**FEMA**



# FEMA

Helping people before, during, and after disasters.



*Scan to subscribe to this briefing.*