

FEMA National Watch Center

Daily Operations Briefing

Tuesday, May 24, 2022

8:30 a.m. ET



FEMA

National Current Ops / Monitoring

New Significant Incidents / Ongoing Ops

- Wildfire
- Southwest Border Coordination Support – Washington, DC
- COVID-19

Disaster Declaration Activity

- No new declaration activity

Hazard Monitoring

- Tropical Activity:
 - Eastern Pacific
 - Disturbance 1: Low (20%);
 - Disturbance 2: Medium (50%)
- Critical Fire Weather – Southwest and Southern Rockies
- Severe Thunderstorms – Southern Plains to Lower Mississippi Valley
- Excessive Rain/Flash Flooding – Southern/Central Plains to Lower/Middle Mississippi Valleys; Mid-Atlantic

Event Monitoring

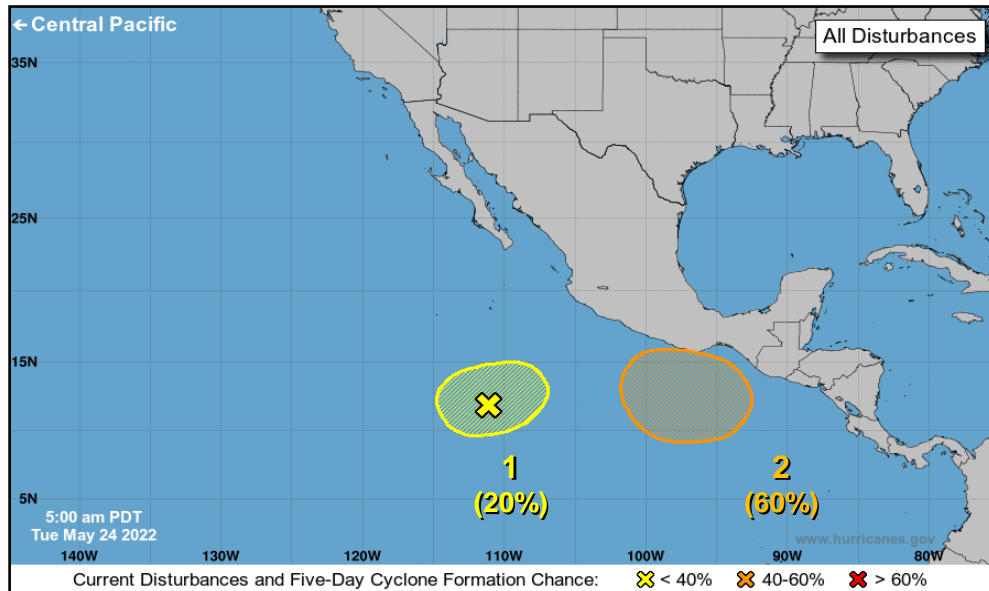
- No significant events



FEMA

Tropical Outlook – Five Day

Eastern Pacific



Disturbance 1 (as of 8:00 a.m. ET)

- Located several hundred miles southwest of the coast of Mexico
- Development, if any, should be slow to occur during the next several days
- Formation chance – 48-hour: Low (20%); 5-day: Low (20%)

Disturbance 2 (as of 8:00 a.m. ET)

- Forecast to form a few hundred miles south or southwest of the Gulf of Tehuantepec
- Moving west-northwestward or northwestward slowly at 5-10 mph
- Gradual development is possible, tropical depression could form late this week or this weekend
- Formation chance – 48-hour: Low (near 0%); 5-day: Medium (60%)



FEMA

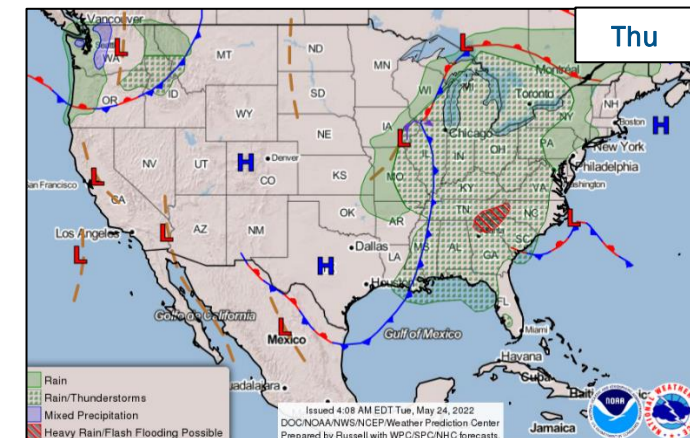
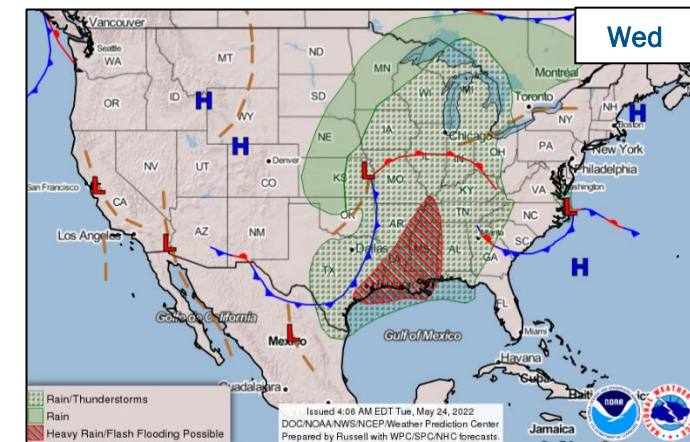
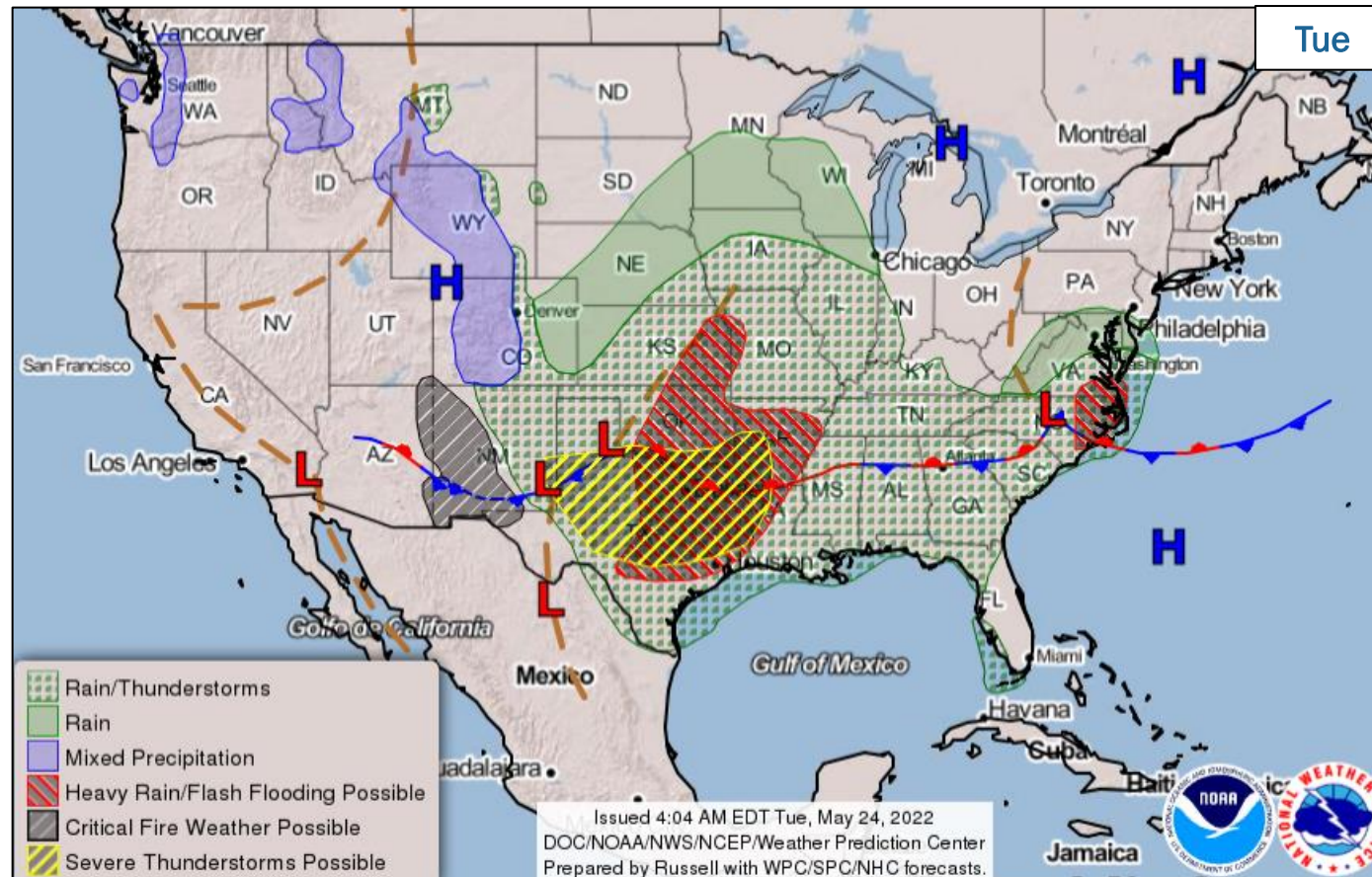
Atlantic



- No new tropical cyclones are expected during the next five days

National Watch Center

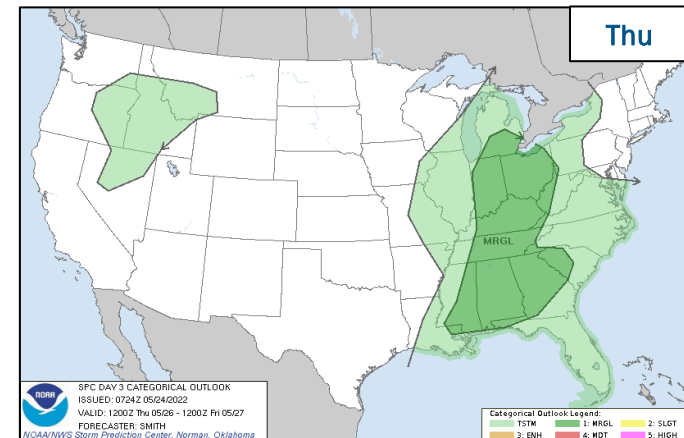
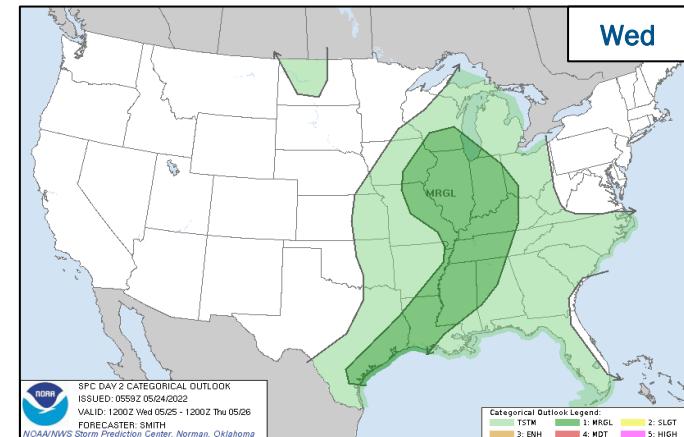
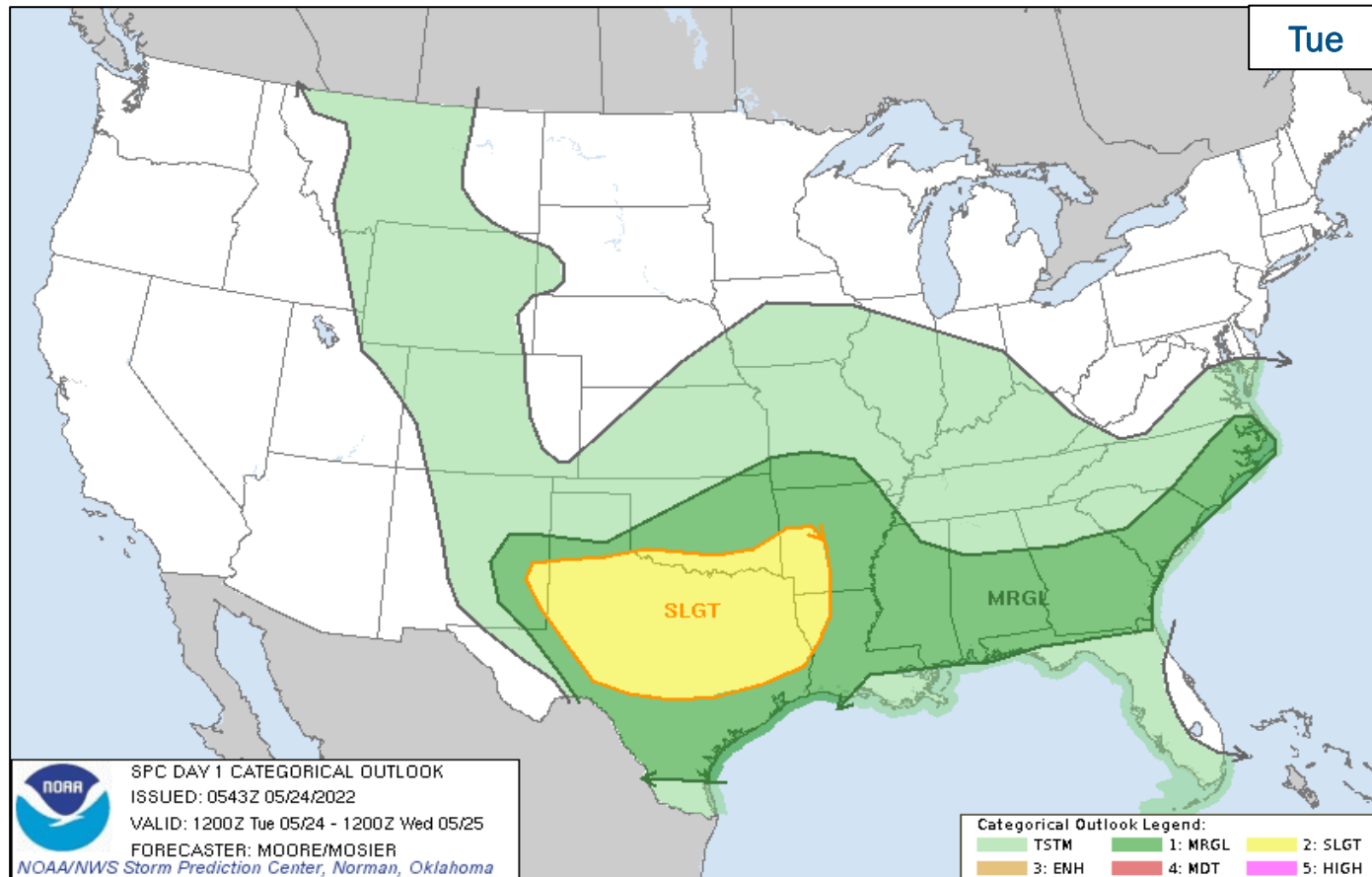
National Weather Forecast



FEMA

National Watch Center

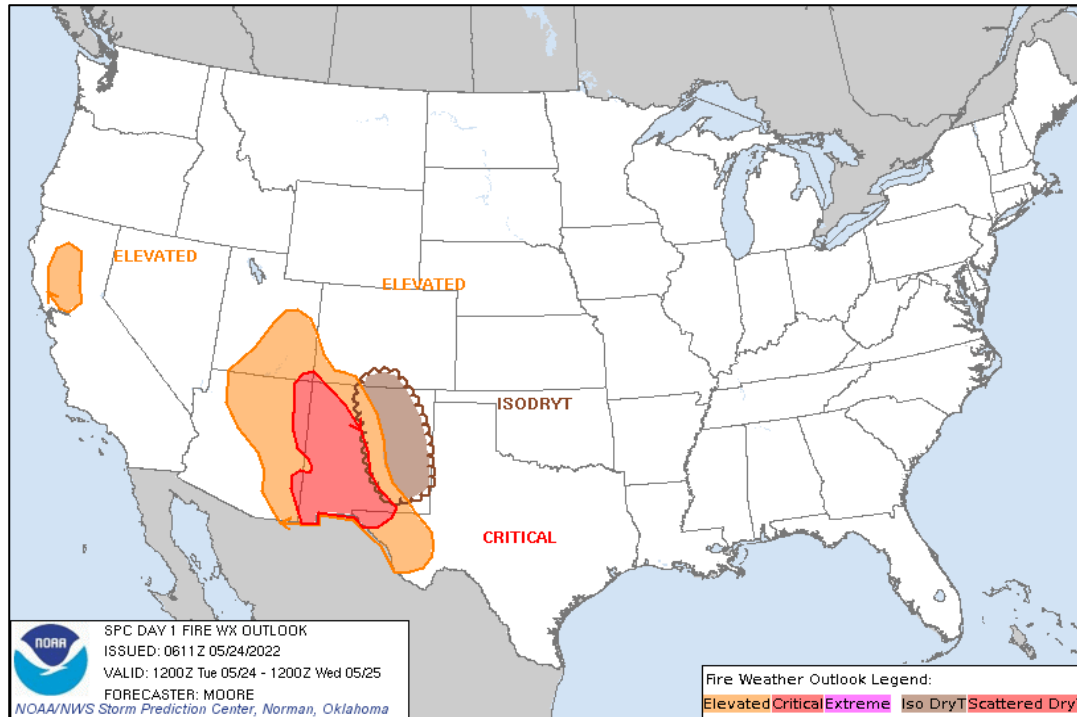
Severe Weather Outlook



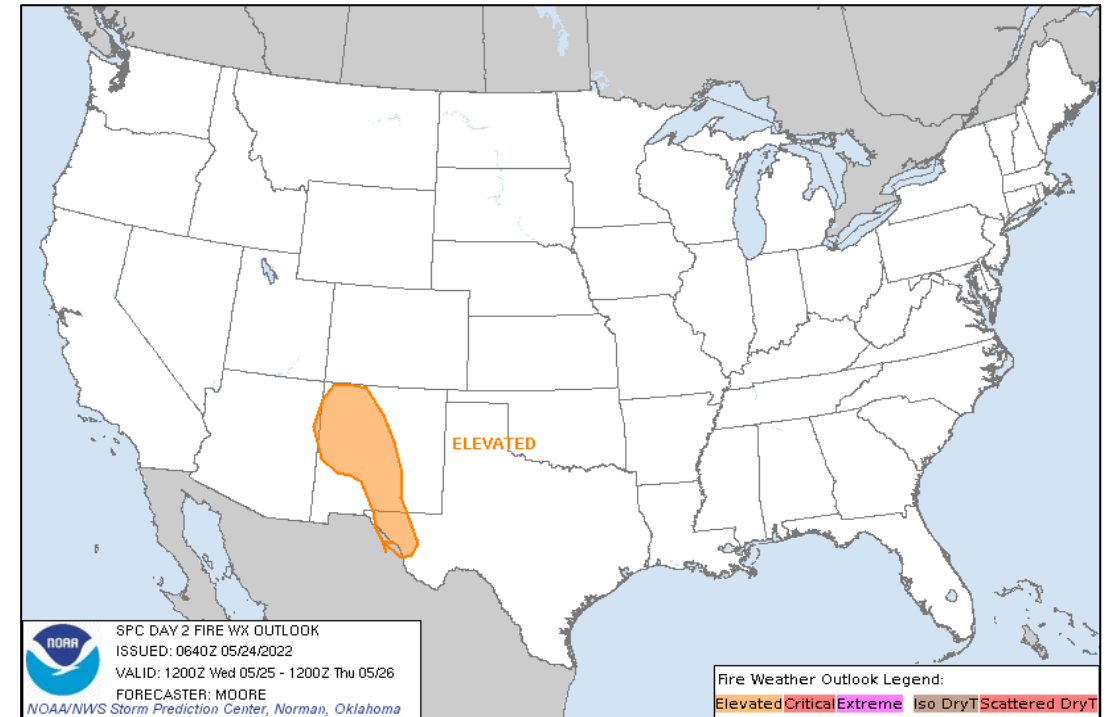
FEMA

National Watch Center

Fire Weather Outlook



Today



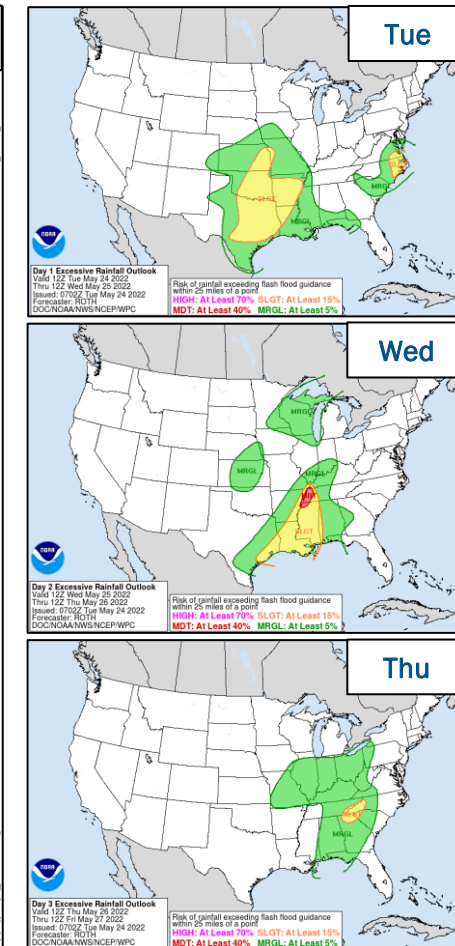
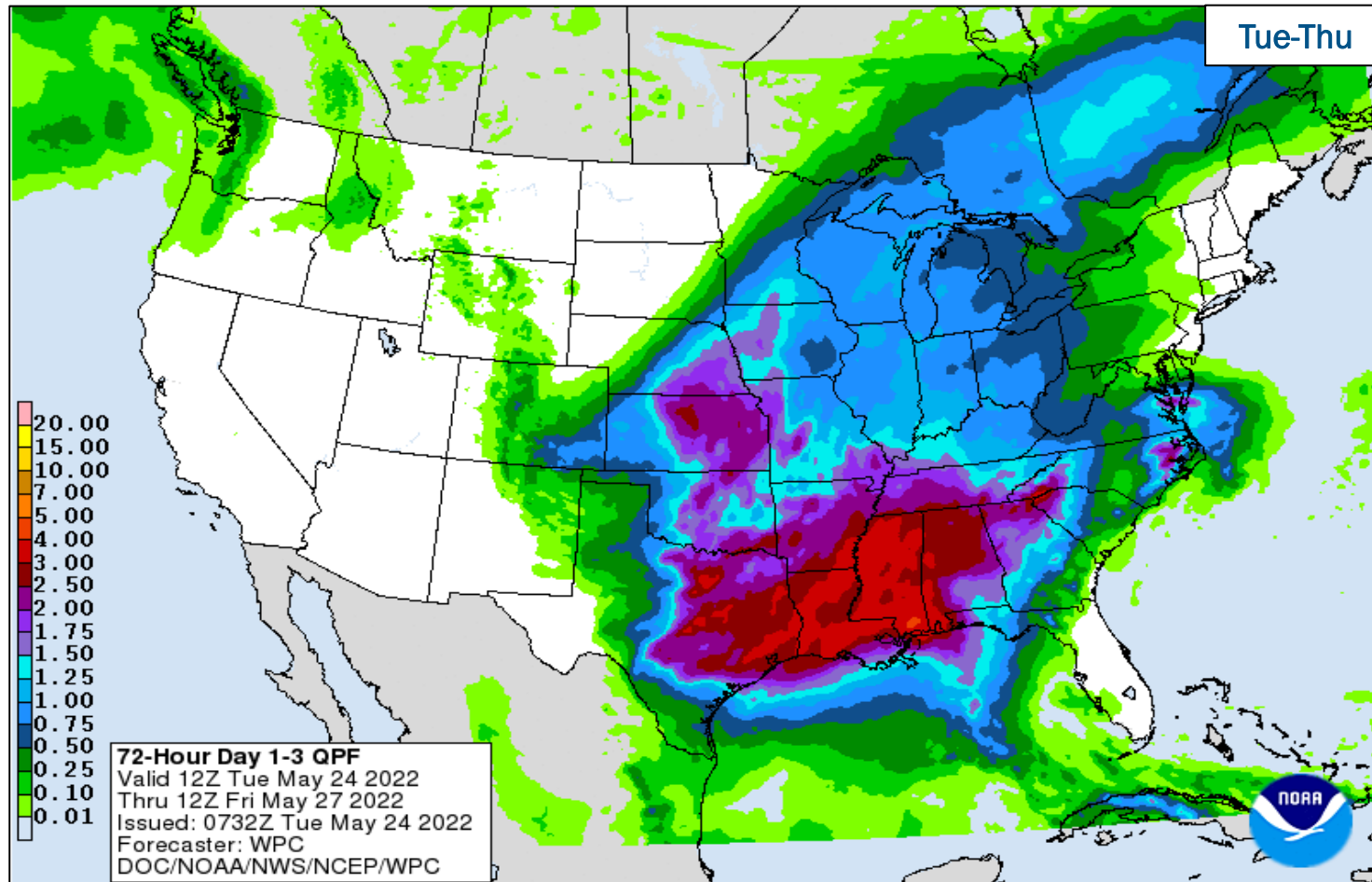
Tomorrow



FEMA

National Watch Center

Precipitation & Excessive Rainfall



FEMA

National Watch Center

Wildfire Summary

Fire Name (Co., ST)	FMAG #	Acres Burned	Percent Contained	Evacuations	Structures (Homes / Other)			Fatalities / Injuries
					Threatened	Damaged	Destroyed	
Hermit's Peak (San Miguel, NM)	5438-FM-NM	311,252 (+999)	41% (+1)	M: 3,411 (-1,547)	H: 15,450 (-983)	H: 20 (+2)	H: 385 (+27)	0 / 49 (+2)
				V: 24,090 (+1,547)	O: 0	O: 34 (+3)	O: 321 (+26)	

(Evacuations: M = Mandatory / V = Voluntary; Structures: H = Homes and Mixed Commercial/Residential / O = Non-residential Commercial/Other Minor Structures)

Joint Preliminary Damage Assessments

Region	State / Location	Incident	IA	Number of Counties		Start - End
			PA	Requested	Complete	
III	WV	Severe Storms and Flooding May 6	IA	4	0	5/24 - TBD
			PA	0	0	
V	MN	Severe Weather and Flooding Apr 22 and continuing	IA	0	0	N/A
			PA	50 counties/ 5 tribes	0	5/23 - TBD
	MI	Tornado May 20	IA	1	0	5/25 - TBD
			PA	0	0	N/A
VI	MCN*	Tornadoes, Severe Storms, and Flooding May 2-5	IA	1	0	5/16 - TBD
			PA	1	0	5/16 - TBD
	OK	Tornadoes and Severe Flooding May 2-5	IA	2	0	TBD - TBD
			PA	20	2	5/18 - TBD

*Muscogee (Creek) Nation



FEMA

National Watch Center

Declaration Requests in Process – 3

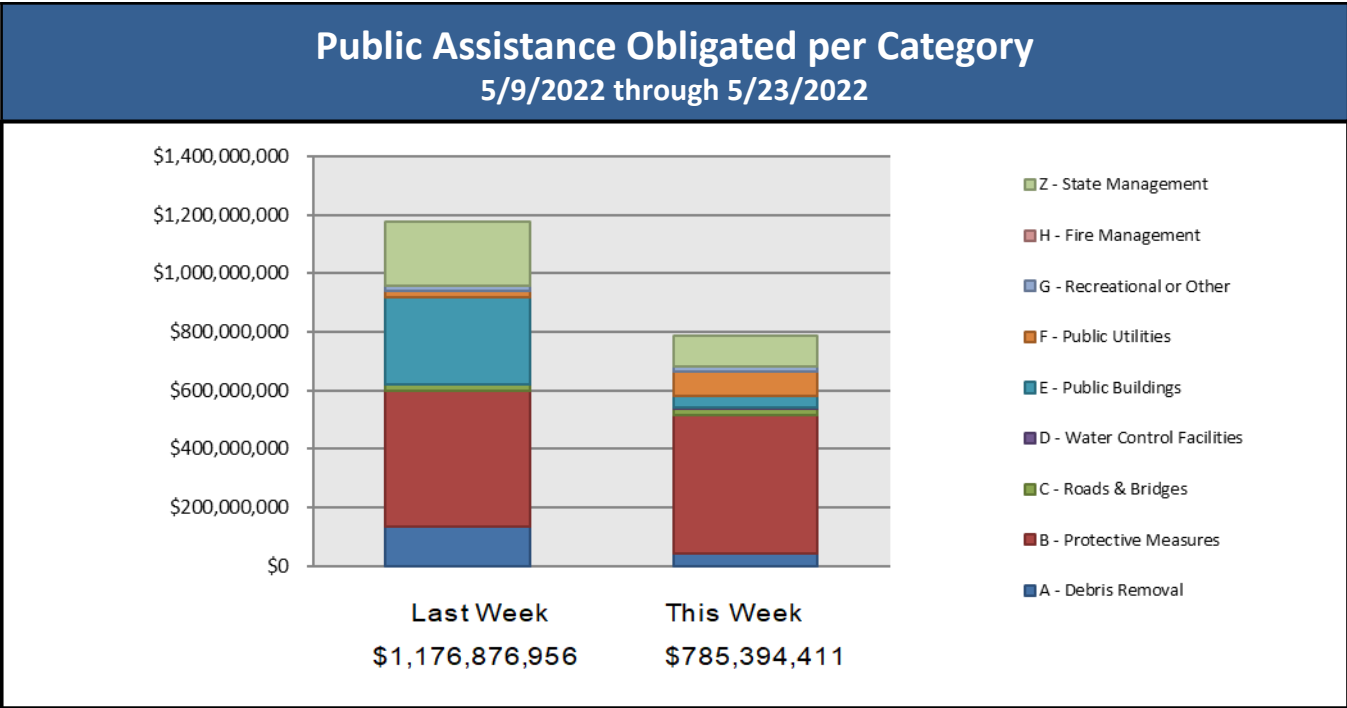
State / Tribe / Territory – Incident Description	Type	IA	PA	HM	Requested
MS – Severe Storm, Straight-line Winds, and Tornadoes	DR	X		X	Apr 28
MS – Severe Storm, Straight-line Winds, and Tornadoes	DR	X		X	Apr 29
KS – Winter Storms and Straight-line Winds	DR		X	X	May 3



FEMA

Public Assistance Grant Program

PA Project Worksheets Obligated in past week, as of 5/23/22 at 1500 EDT										
PA Category	Emergency Work		Permanent Work							Total
	A - Debris Removal	B - Protective Measures	C - Roads & Bridges	D - Water Control Facilities	E - Public Buildings	F - Public Utilities	G - Recreational or Other	H - Fire Management	Z - State Management	
Number Of PWs Obligated	115	562	117	17	189	91	69	0	58	1218
Federal Share Obligated	\$41,515,973.97	\$472,880,717.00	\$23,477,430.07	\$5,538,131	\$37,681,795.20	\$81,989,866.89	\$18,990,067.27	\$0	\$103,320,429.16	\$785,394,410.63



COVID-19 Obligated
as of 5/23/2022

- Total Public Assistance Obligated: \$45,332,909,586

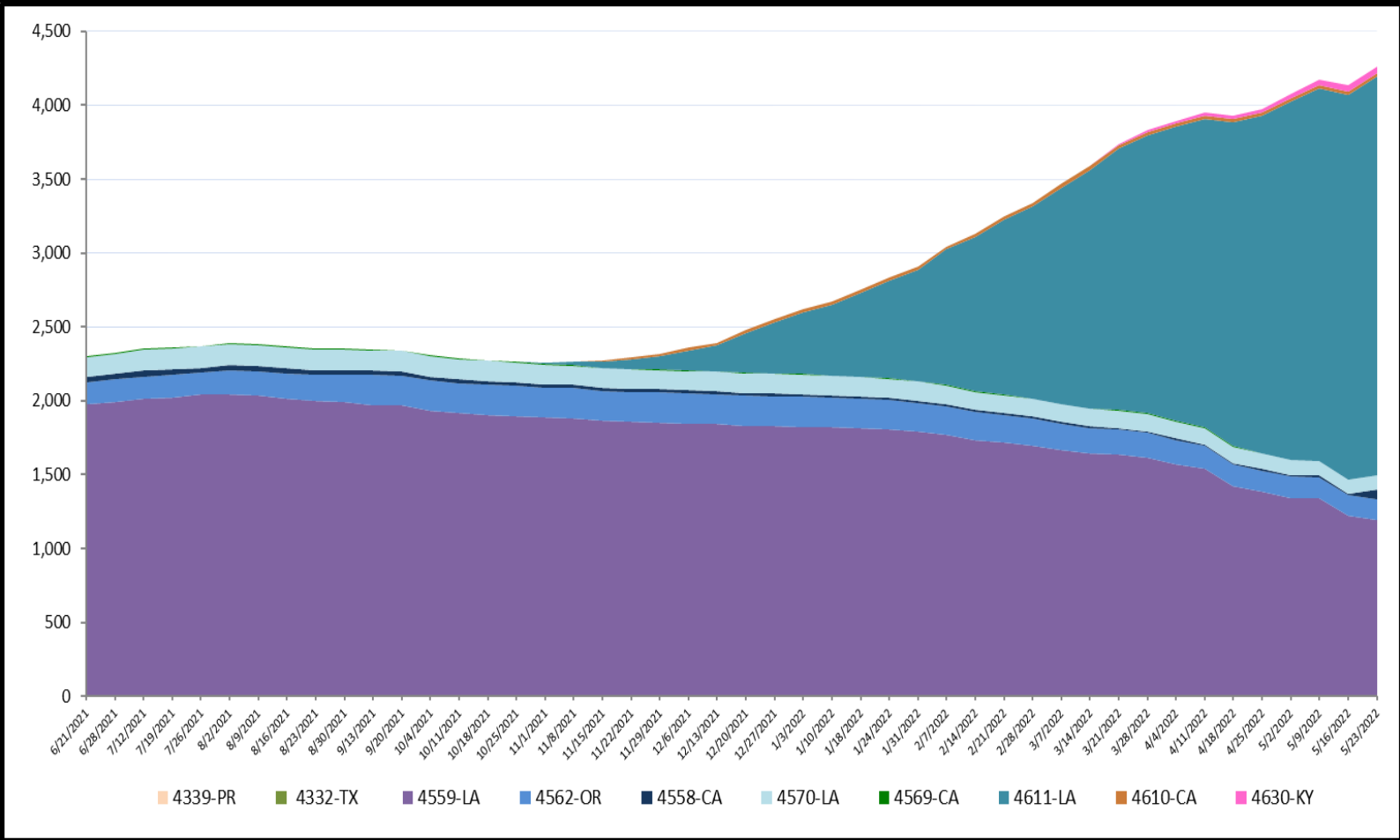
This Week's PA Highlights

- In 4480-NY
\$ 156 Million obligated for Category B - Protective Measures
- In 4496-MA
\$53 Million obligated for Category B - Protective Measures
- In 4492-SC
\$59 Million obligated for Category B - Protective Measures

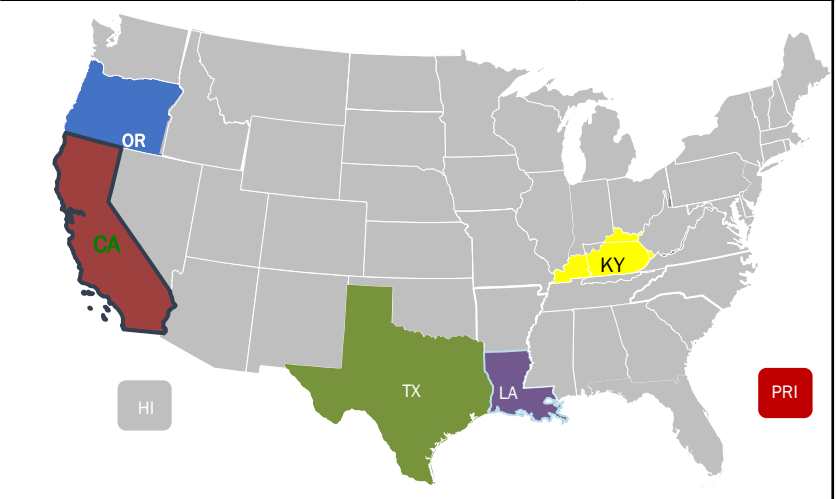
Direct Housing

Total Households in FEMA Direct Housing per State

Past Year per Week, 6/21/2021 – 5/23/2022. There are currently **4,205** Households Occupying **4,226** Temporary Units.



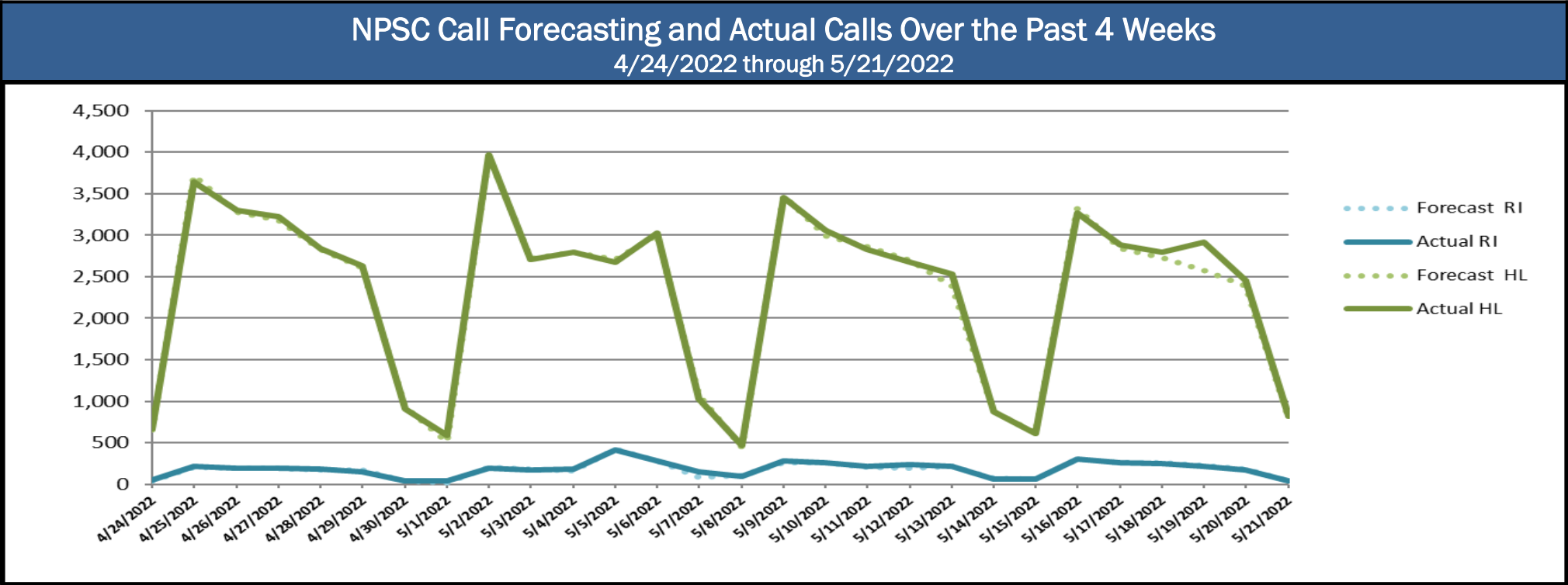
DR	IA Declaration Date	Program End Date	Current # of Households in Direct Housing (Weekly Change)
4630-KY	12/12/2021	6/13/2023	49 (6)
4611-LA	8/29/2021	2/28/2023	2699 (93)
4610-CA	8/24/2021	2/24/2023	22 (0)
4570-LA	10/16/2020	4/16/2022	97 (-1)
4569-CA	10/16/2020	4/16/2022	0 (0)
4562-OR	9/15/2020	3/15/2022	136 (-4)
4559-LA	8/28/2020	2/28/2022	1193 (-24)
4558-CA	8/22/2020	2/22/2022	65 (58)
4339-PR	9/20/2017	9/20/2019	1 (0)
4332-TX	8/25/2017	8/25/2019	2 (0)



States with Currently Occupied Units

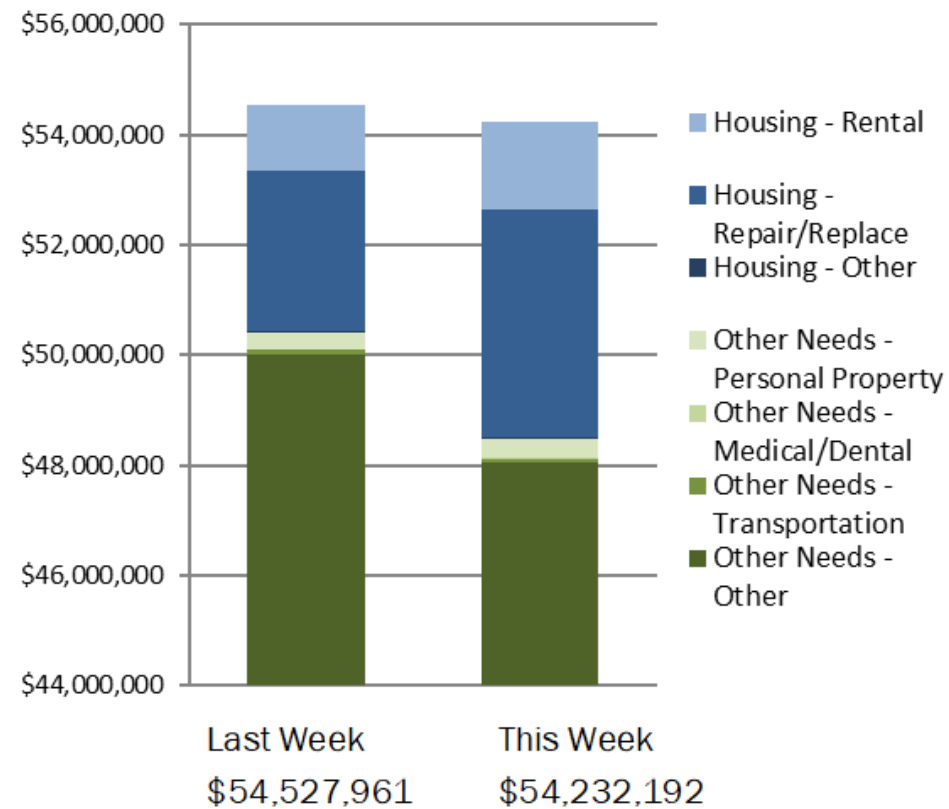
NPSC Call Activity

NPSC Call Activity in the Past Week 5/15/2022 through 5/21/2022		
Call Type	Projected Calls	Actual Calls
Registration Intake:	1,315	1,314
Helpline:	15,279	15,765
Combined:	16,594	17,079



Individual Assistance Activity

IHP Approved per Category in the Past
2 Weeks – 5/9/2022 through 5/23/2022



FEMA

National Watch Center



FEMA

Helping people before, during, and after disasters.



Scan to subscribe to this briefing.