

FEMA National Watch Center

# Daily Operations Briefing

Tuesday, May 23, 2023

8:30 a.m. ET



**FEMA**

# National Current Ops / Monitoring

---

## New Significant Incidents / Ongoing Ops

- Super Typhoon Mawar – Guam / CNMI

## Hazard Monitoring

- Severe Thunderstorms – Texas

---

## Disaster Declaration Activity

- Approved: Emergency Declaration – CNMI
- Approved: Emergency Declaration – GU
- Amendment No. 1 to FEMA-4705-DR-TX

## Event Monitoring

- No significant events

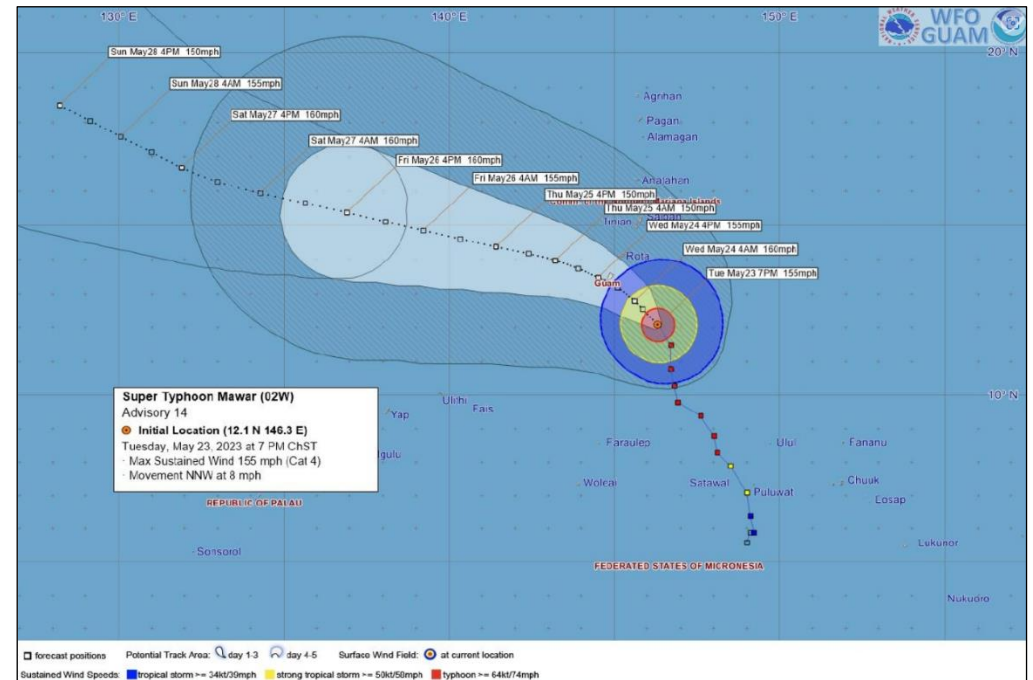


**FEMA**

# Super Typhoon Mawar – Western Pacific

## Situation *(Advisory #14 as of 5:00 a.m. ET)*

- 140 miles SE of Guam, 210 miles S of Saipan
- Moving NNW at 8 mph; expected to turn NW with little change in forward speed over the next 24 hours
- Maximum sustained winds 155 mph (CAT 4) with gusts to 190 mph
- Typhoon force winds extend 35 miles; tropical storm force winds extend 140 miles
- On the forecast track, the center of Mawar will be over Guam as a CAT 5 (155-160 mph with gusts to 190 mph) typhoon on Wednesday (ChST)
- Typhoon Warnings in effect for Guam and Rota; Typhoon Watches and Tropical Storm Warnings for Tinian and Saipan; Flood Watches for Guam, Rota, Tinian, and Saipan through Thursday afternoon ChST
- Winds: damaging winds of 39 mph are expected through Thursday afternoon ChST; typhoon force winds of 74 mph or greater are possible sometime on Wednesday ChST
- Storm Surge: eastern shores of Guam and Rota – 6-10 feet; 10-15 feet possible for surge prone areas near Merizo, Inarajan and Ipan; western shores of Guam and Rota – 2-5 feet; Tinian and Saipan – 1-3 feet
- Rainfall: Guam – 10-15 inches, locally 20 inches possible; Rota – 5-10 inches, locally higher; Tinian and Saipan – 2-5 inches, locally 8 inches



FEMA

# Super Typhoon Mawar – Guam/CNMI Preparations

## Situation:

Typhoon Mawar (CAT 4) located 140 miles SE of Guam and is moving N at 8 mph with maximum sustained winds of 155 mph. Damaging and destructive winds are expected this evening through Thursday afternoon ChST. Typhoon Warnings are in effect for Guam and Rota. Typhoon Watches and Tropical Storm Warnings are in effect for Tinian and Saipan.

## Lifelines

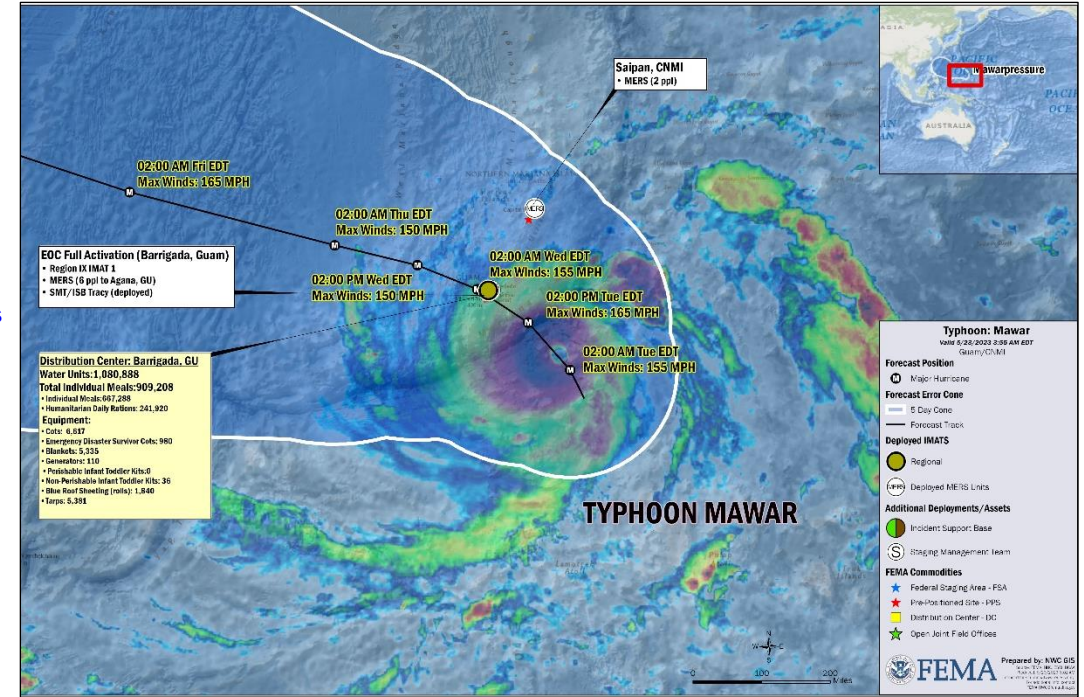
- **Safety and Security:** Mandatory evacuations of low-lying, flood prone, and coastal areas of GU; schools and government offices closed
- **Food, Water, Shelter:** Guam/CNMI has combined 19 shelters open (Guam-12, CNMI-7) with a total of 567 occupants
- **Transportation:** GU and CNMI airports remain open bur majority of flights have been cancelled; GU and CNMI ports at condition ZULU (closed to all traffic)

## Territory/Local Response:

- GU EOC at Full Activation; Governor declared a State of Emergency
- CNMI EOC remains at Normal Operations
- GU, CNMI, and military bases placed at [Condition of Readiness \(COR\) 1](#)

## FEMA/Federal Response:

- Region IX: RWC at Enhanced Watch
  - IMAT-1 deployed to GU and CNMI
  - ESFs 1,3,4,7,8,10-14, USCG, USACE SMEs and power Planning and Response Team (PRT) in Guam; DOD LNOs in GU and CNMI; DOD DCO supporting from CA; USCG SAR in HI; FCO Ruiz enroute to HI
- FEMA HQ
  - [Emergency Declaration FEMA-3593-EM-CNMI approved May 22; FEMA-3594-EM-GU approved May 23](#)
  - National IMAT Red on standby
  - HQ Logistics: SMT Tracy/ISB Alpha deployed to GU; SMT HI on standby
  - Distribution Centers in GU, HI, and CA adequately stocked and ready to deploy commodities
  - MERS: Two personnel and communications equipment deployed to GU; two personnel on standby in HI
  - [NWC at Enhanced Watch, 24/7](#); NRCC is rostered
- NWC and Region IX will continue to monitor; next update will be in the 5:00 p.m. ET NSR



## Time Conversion Chart

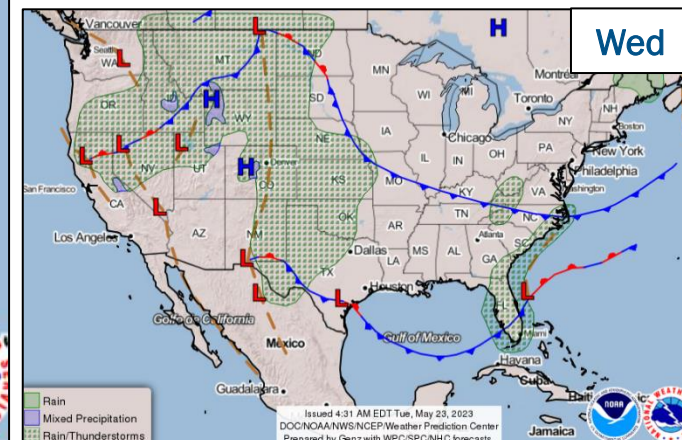
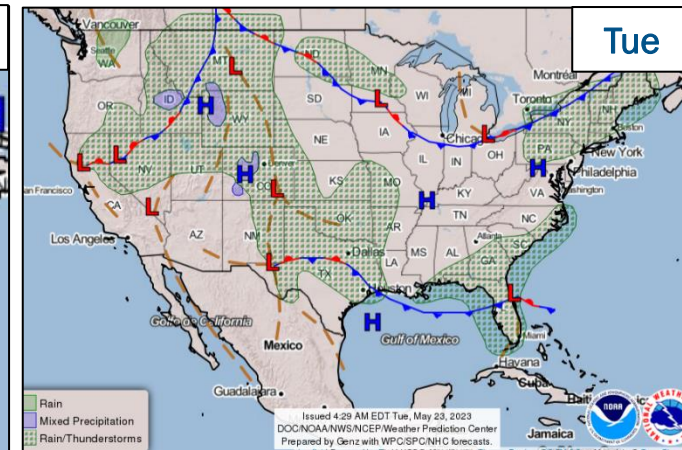
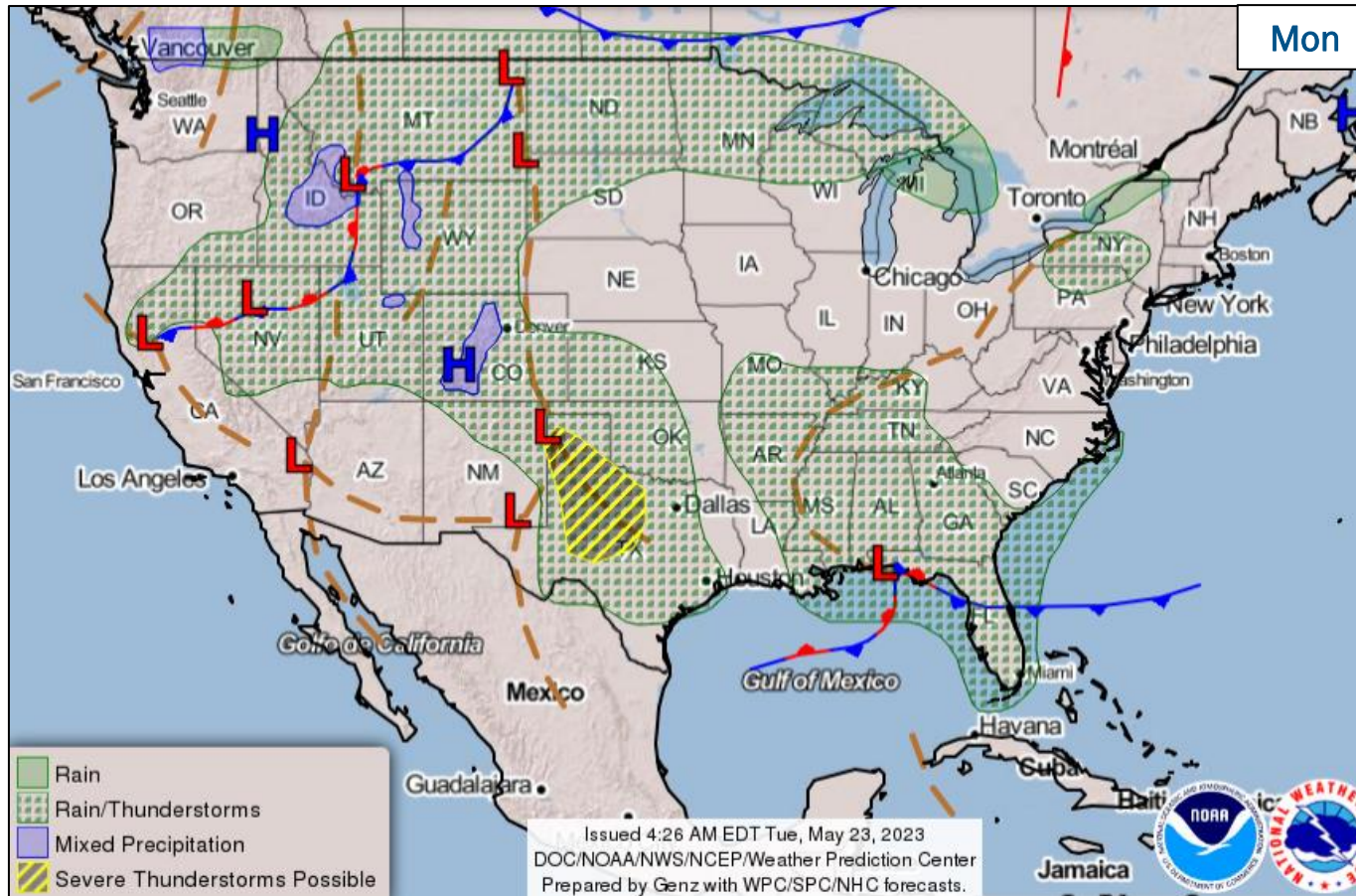
Time Zone	Time																							
EDT	1:00 AM	2:00 AM	3:00 AM	4:00 AM	5:00 AM	6:00 AM	7:00 AM	8:00 AM	9:00 AM	10:00 AM	11:00 AM	12:00 PM	1:00 PM	2:00 PM	3:00 PM	4:00 PM	5:00 PM	6:00 PM	7:00 PM	8:00 PM	9:00 PM	10:00 PM	11:00 PM	12:00 AM
PDT	10:00 PM	11:00 PM	12:00 AM	1:00 AM	2:00 AM	3:00 AM	4:00 AM	5:00 AM	6:00 AM	7:00 AM	8:00 AM	9:00 AM	10:00 AM	11:00 AM	12:00 PM	1:00 PM	2:00 PM	3:00 PM	4:00 PM	5:00 PM	6:00 PM	7:00 PM	8:00 PM	9:00 PM
HST	7:00 PM	8:00 PM	9:00 PM	10:00 PM	11:00 PM	12:00 AM	1:00 AM	2:00 AM	3:00 AM	4:00 AM	5:00 AM	6:00 AM	7:00 AM	8:00 AM	9:00 AM	10:00 AM	11:00 AM	12:00 PM	1:00 PM	2:00 PM	3:00 PM	4:00 PM	5:00 PM	6:00 PM
ChST	3:00 PM	4:00 PM	5:00 PM	6:00 PM	7:00 PM	8:00 PM	9:00 PM	10:00 PM	11:00 PM	12:00 AM	1:00 AM	2:00 AM	3:00 AM	4:00 AM	5:00 AM	6:00 AM	7:00 AM	8:00 AM	9:00 AM	10:00 AM	11:00 AM	12:00 PM	1:00 PM	2:00 PM



FEMA

National Watch Center

# National Weather Forecast



FEMA

National Watch Center

# FEMA Common Operating Picture

**15 + 7**  
Joint Field Offices Virtual Joint Field Offices

**61 + 5**  
Major Disasters Supporting Emergency Declarations

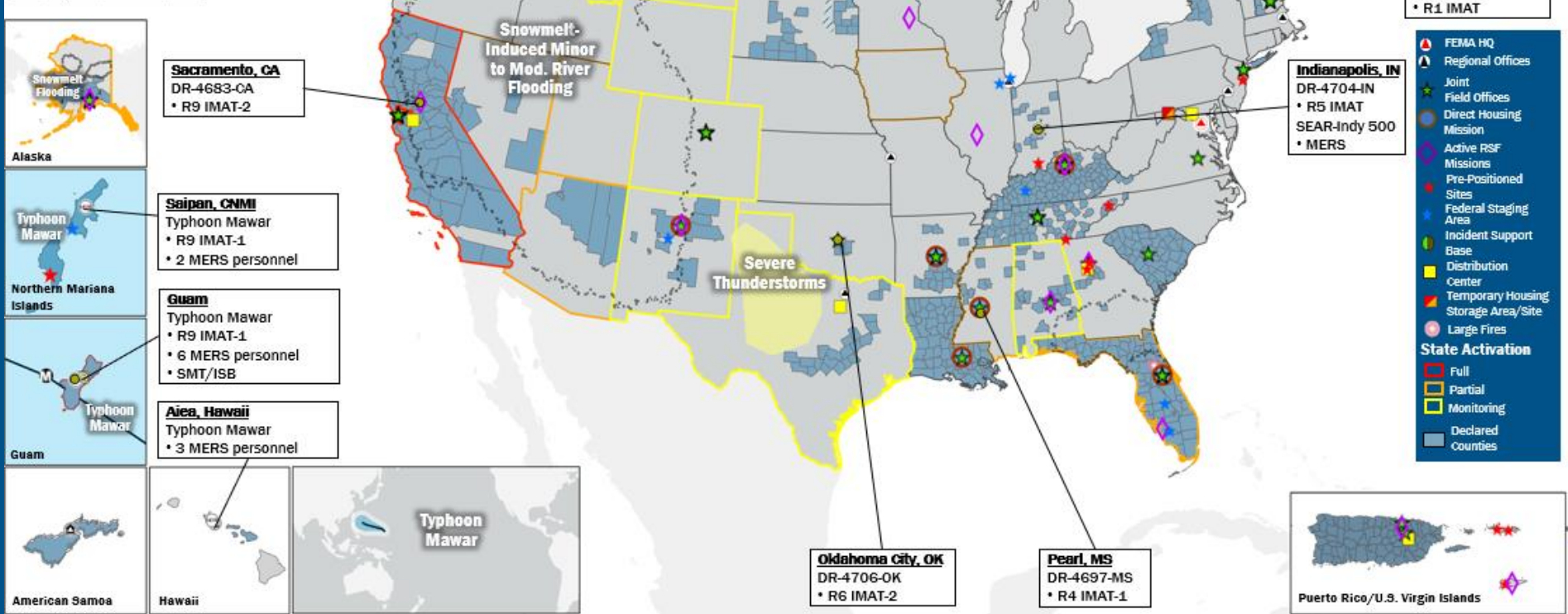
**9** Direct Housing Missions  
**12** RSF-Supported Disasters

FEMA HQ		
NWC	NRCC	
Enhanced	Rostered	
FEMA REGIONS		
Watch	RRCC	
Monitoring	I	Rostered
Monitoring	II	Rostered
Monitoring	III	Rostered
Monitoring	IV	Rostered
Monitoring	V	Rostered
Monitoring	VI	Rostered
Monitoring	VII	Rostered
Enhanced	VIII	Rostered
Enhanced	IX	Rostered
Monitoring	X	Rostered

N-IMATS	
2-4 Teams Available	
Red	Standby
White	
Blue	
Gold	

R-IMATS	
≥ 7 Teams Available	
I	ME
II	Training
III	1
IV-1	MS
IV-2	
V	IN
VI-1	
VI-2	OK
VII	Training/Exercise
VIII	
IX-1	Guam/CNMI
IX-2	CA
X	

REGIONAL BREAKDOWN			
	JFO/VJFO	DR	EM
I	2/0	6	0
II	1/2	3	1
III	1/0	1	0
IV	6/1	16	1
V	1/0	1	0
VI	3/1	6	0
VII	0/0	0	0
VIII	0/1	5	0
IX	0/1	13	3
X	1/1	10	0



Notes:	
RWC/RRCC: • R8 RWC: Flooding (Day Shift) • R9 RWC: Tropical Storm Mawar • NWC: Typhoon Mawar	State EOCs: • AL/MS: Severe Weather • FL: TC Ian • AK/CA/IA/MT/NV/UT: Flooding • TX/UT: Ongoing Operations • NM: Fire Weather • CO: Avian Influenza, Public Health Support, and Suncor Refinery • AZ/CO: SW Border Coordination • WY: Winter Weather Impacts • CA: COVID Support • GU: Typhoon Mawar

Surge Capacity Force	
Rostered	Deployed
7,280 (-39)	0

Fully Mission Capable (FMC)
Partially Mission Capable (PMC)
Not Mission Capable (NMC)
Deployed

## IM Workforce

13,449 (+7) Assigned  
4,447 (+61) Unavailable  
5,646 (+12) Deployed

---

25% / 3,356 (-66) Available

## IM Cadre Availability ≤ 25% Availability

Civil Rights: 19% (26/137); Disaster Field Training Operations: 23% (21/93); Disability Integration: 0% (0/58); External Affairs: 22% (108/496); Environmental Planning and Historic Preservation: 15% (123/812); Field Leadership: 8% (11/136); Hazard Mitigation: 14% (168/1,227); Human Resources: 10% (17/163); Interagency Recovery Coordination: 10% (31/301); Information Technology: 25% (150/608); Logistics: 23% (344/1,492); Operations: 14% (49/352); Public Assistance: 7% (150/2,191); Planning: 9% (42/450); Safety: 8% (6/77); Security: 17% (24/142)

## MERS

≥ 66%

36 Assigned  
0 Unavailable  
2 (+2) Deployed

---

34 (-2) Available

## US&R

≥ 66%

28 Assigned  
2 Unavailable  
0 Deployed

---

26 Available

## FCO

≤ 1 Type I

48 Assigned  
8 Unavailable  
35 (+1)(25 FCOR) Deployed

---

5 (-1) Available

Tuesday  
May 23, 2023  
8:00 a.m. ET

# Joint Preliminary Damage Assessments

Region	State / Location	Incident	IA	Number of Counties		Start – End	
			PA	Requested	Complete		
I	ME	Flooding Apr 30 – May 1	IA	0	0	N/A	
			PA	9	0	5/30 – TBD	
	NH	Flooding Apr 30 – May 1	IA	0	0	N/A	
			PA	10	0	TBD	
V	MI	Flooding Apr 10	IA	0	0	N/A	
			PA	8	0	5/22 – TBD	
	MN	Flooding Apr 11-30	IA	0	0	N/A	
			PA	28	0	5/15 – TBD	
			Prairie Island Indian Community	IA	0	0	N/A
				PA	1	0	5/15 – TBD
VI	TX	Winter Storm Jan 29 and continuing	IA	0	0	N/A	
			PA	31	24	3/6 – TBD	
VIII	ND	Spring Flooding Apr 10 – May 6	IA	0	0	N/A	
			PA	22	0	5/22 – TBD	
	SD	Spring Flooding Apr 9 – May 5	IA	0	0	N/A	
			PA	15	0	5/24 – TBD	



**FEMA**

# Declaration Approved – Commonwealth of the Northern Mariana Islands

**Declaration:** Emergency Declaration – FEMA-3593-EM-CNMI

**Date Requested:** May 22, 2023

**Date Approved:** May 22, 2023

**Incident:** Typhoon Mawar

**Incident Period:** May 22, 2023, and continuing

**Provides:**

- **PA:** Emergency protective measures (Category B), limited to direct federal assistance at 75 percent federal funding for 6 islands

**FCO:** Benigno B. Ruiz



■ PA



**FEMA**



# Declaration Approved – Guam

**Declaration:** Emergency Declaration – FEMA-3594-EM-GU

**Date Requested:** May 22, 2023

**Date Approved:** May 22, 2023

**Incident:** Typhoon Mawar

**Incident Period:** May 22, 2023, and continuing

**Provides:**

- **PA:** Emergency protective measures (Category B), limited to direct federal assistance at 75 percent federal funding for the territory of Guam

**FCO:** Benigno B. Ruiz



■ PA



**FEMA**

# Declaration Requests in Process – 2

State / Tribe / Territory – Incident Description	Type	IA	PA	HM	Requested
SBLI* – Severe Winter Storm and Flooding	DR		X	X	Apr 21
NH – Severe Winter Storm and Snowstorm	DR		X	X	May 12
CNMI** – Typhoon Mawar - <a href="#">Approved</a>	EM		X		May 22
GU – Typhoon Mawar - <a href="#">Approved</a>	EM		X		May 22

\*Soboba Band of Luiseño Indians

\*\*Commonwealth of the Northern Mariana Islands



**FEMA**

# Declaration Amendments

Declaration	Number	Issued	Action
FEMA-4705-DR-TX	2	May 22	Adds 1 county for Public Assistance



**FEMA**



# FEMA

Helping people before, during, and after disasters.



*Scan to subscribe to this briefing.*