

FEMA National Watch Center

Daily Operations Briefing

Sunday, May 22, 2022

8:30 a.m. ET



FEMA

National Current Ops / Monitoring

New Significant Incidents / Ongoing Ops

- Wildfires
- Southwest Border Coordination Support – Washington, DC
- COVID-19

Hazard Monitoring

- Severe Thunderstorms – Mid-Atlantic to Northeast
- Heavy Rain / Flash Flooding – Lower Mississippi Valley to Southeast
- Critical Fire Weather – Southwest and Central Great Basin

Disaster Declaration Activity

- No new declaration activity

Event Monitoring

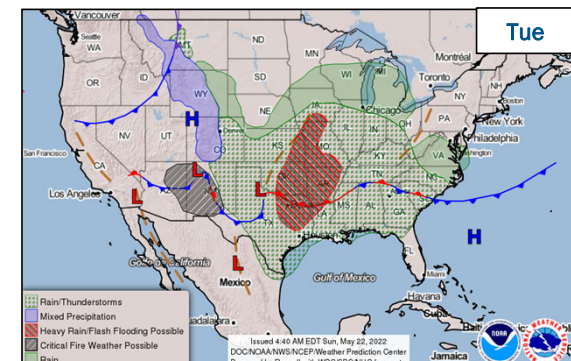
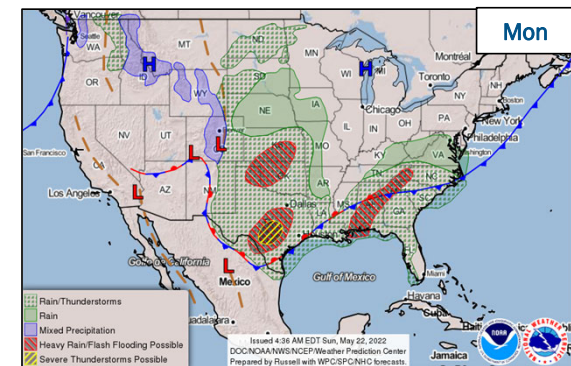
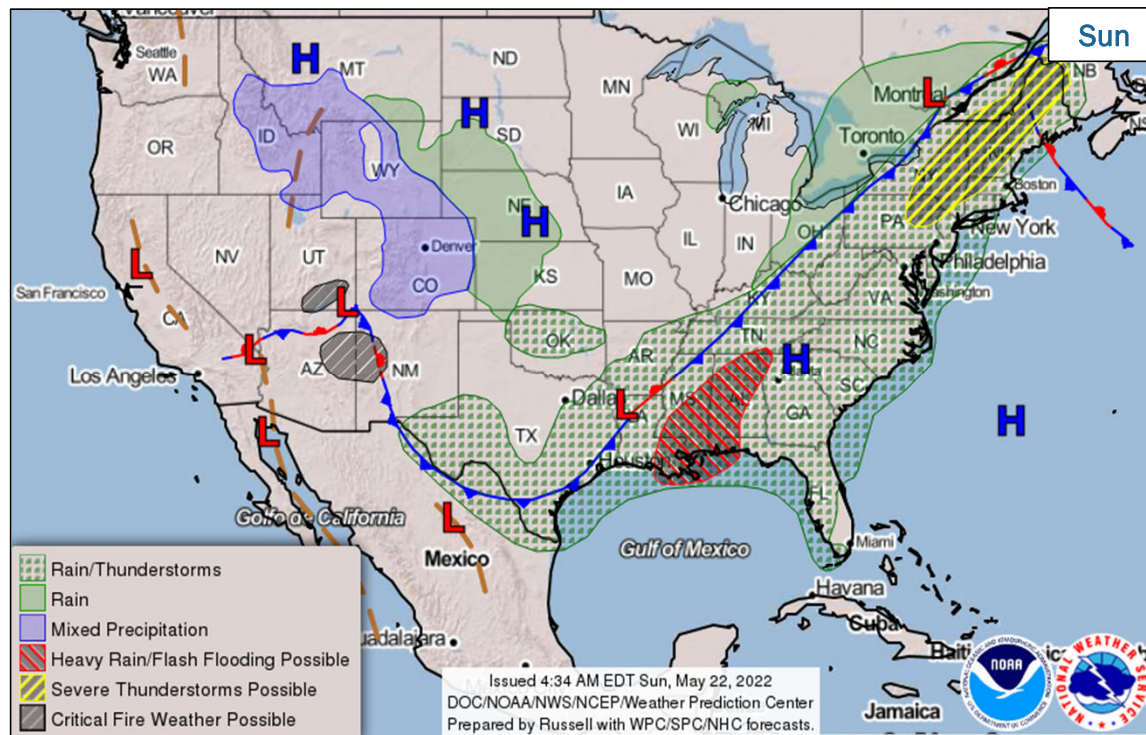
- No significant events



FEMA

National Watch Center

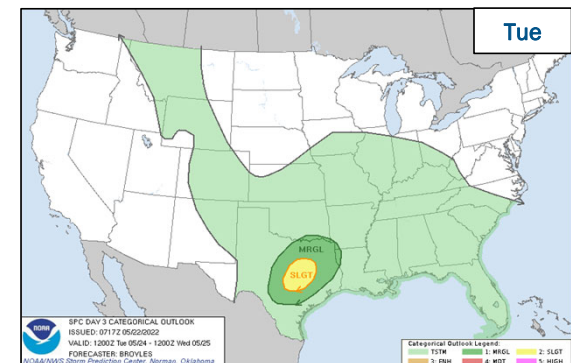
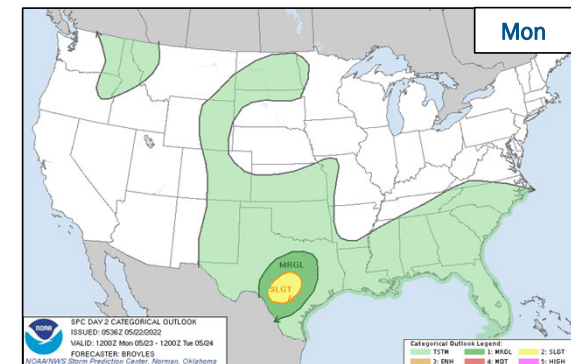
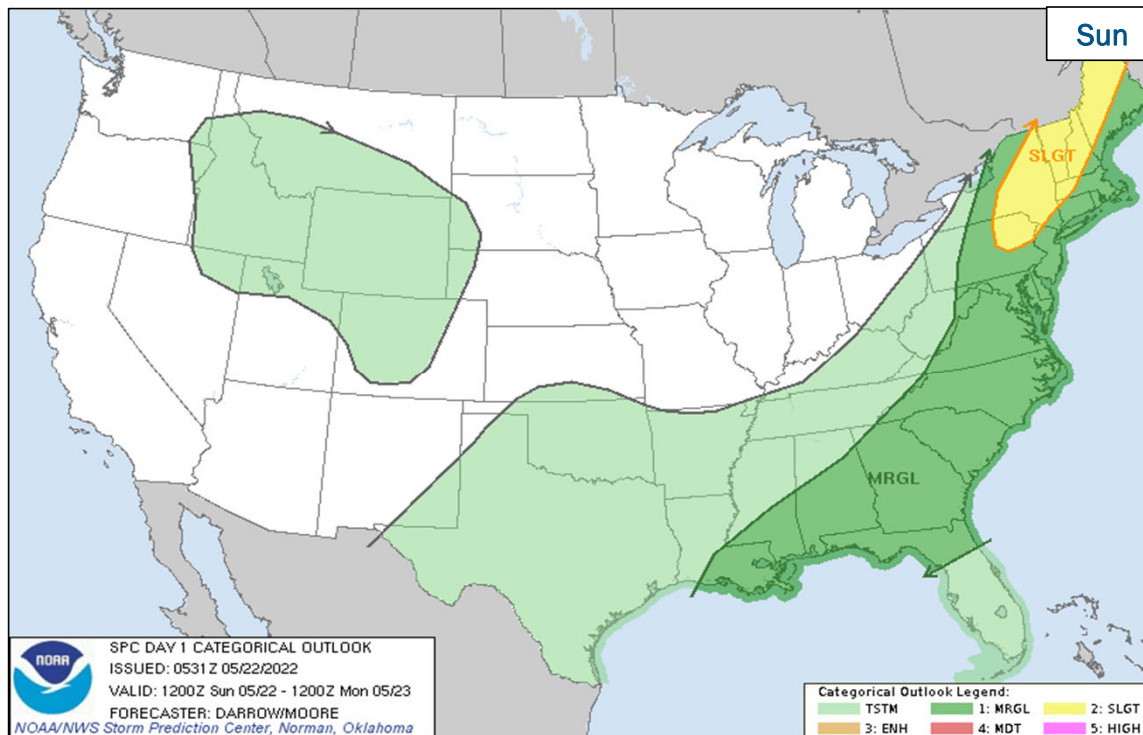
National Weather Forecast



FEMA

National Watch Center

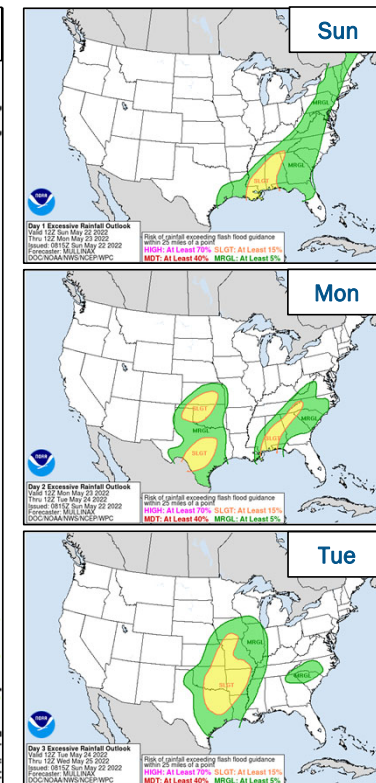
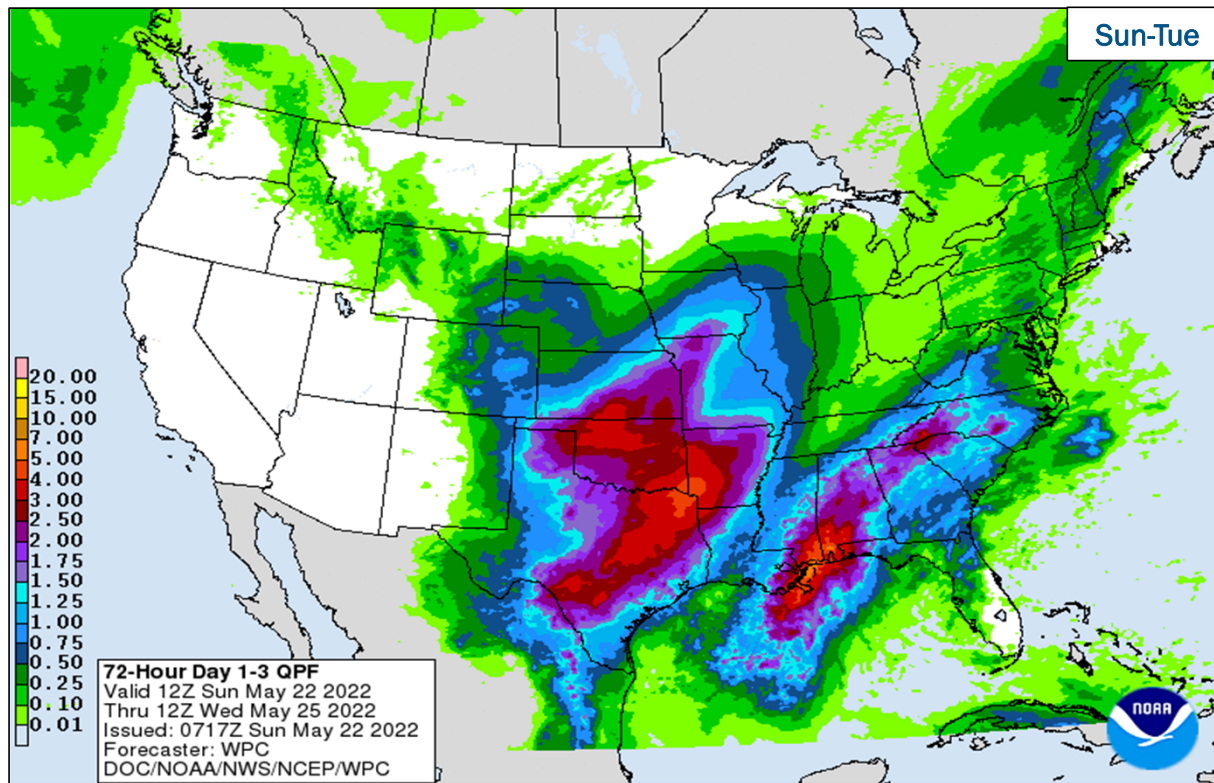
Severe Weather Outlook



FEMA

National Watch Center

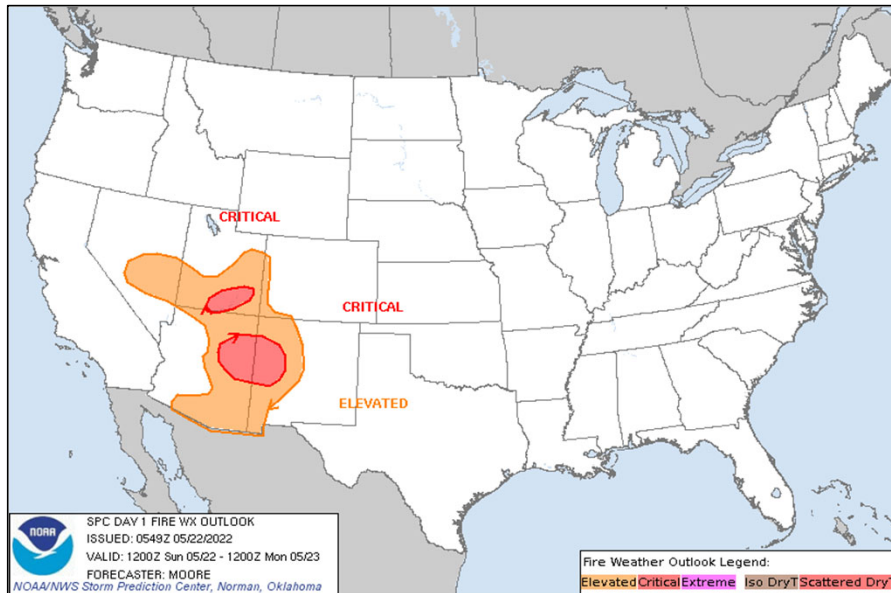
Precipitation & Excessive Rainfall



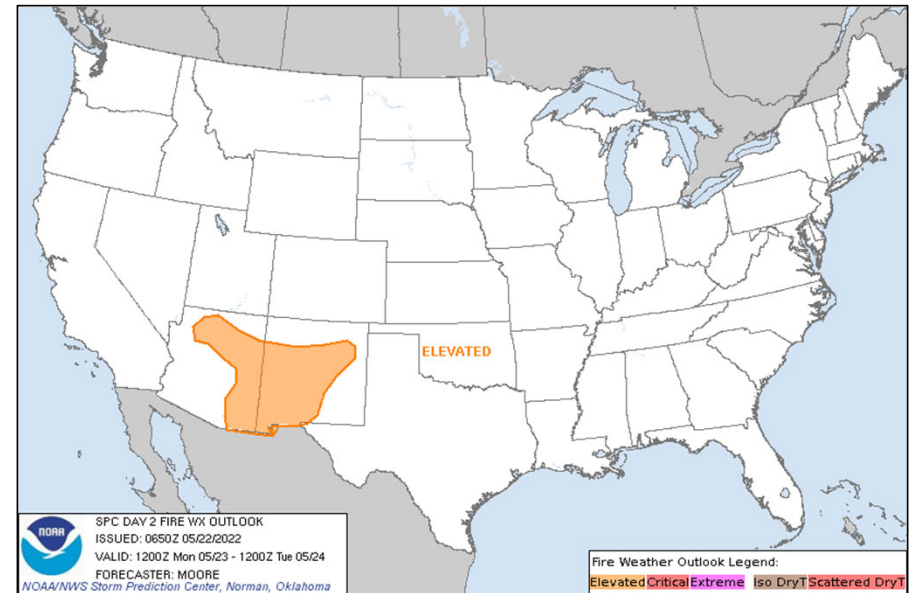
FEMA

National Watch Center

Fire Weather Outlook



Today



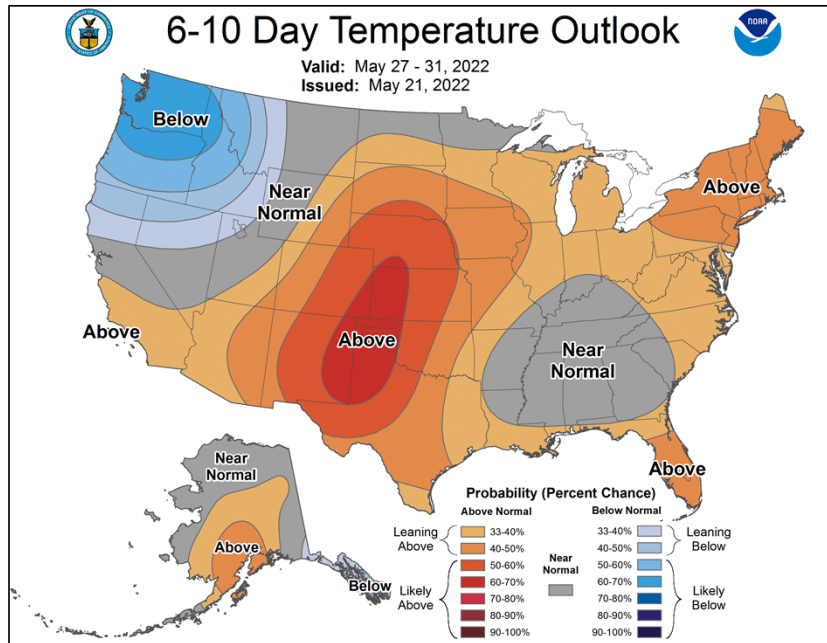
Tomorrow



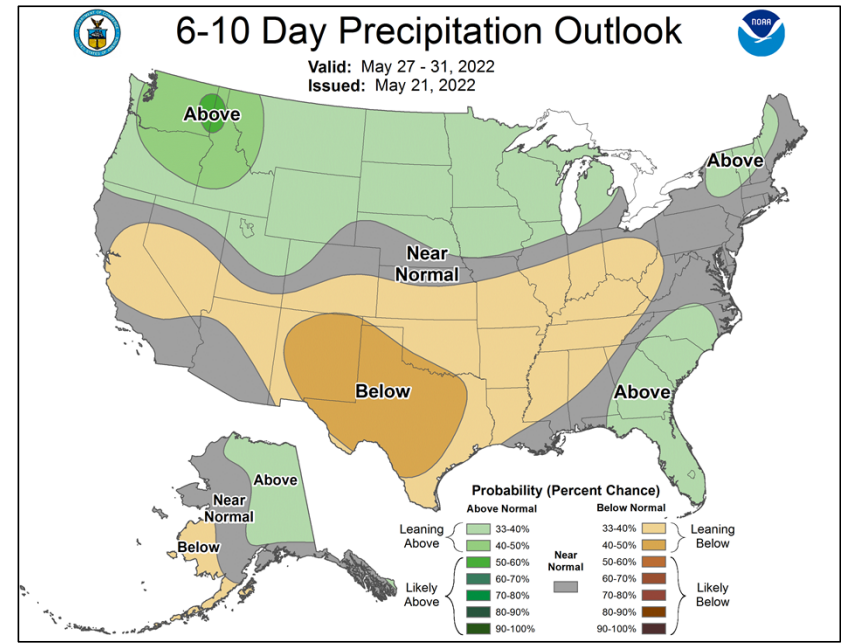
FEMA

National Watch Center

Long Range Outlooks – May 27-31



6-10 Day Temperature Probability



6-10 Day Precipitation Probability



FEMA

National Watch Center

Wildfire Summary

Fire Name (Co., ST)	FMAG #	Acres Burned	Percent Contained	Evacuations	Structures (Homes / Other)			Fatalities / Injuries
					Threatened	Damaged	Destroyed	
Hermit's Peak (San Miguel, NM)	5438-FM-NM	309,241 (+2,769)	40%	M: 27,501 (+268)	H: 16,433 (+117)	H: 16 (+3)	H: 357 (+7)	0 / 45 (+1)
				V: 0	O: 0	O: 29	O: 294 (+6)	
Cerro Pelado (Sandoval, NM)	Not requested	45,605	81% (+6)	M: 753	H: 0 (-34)	H: 0	H: 10 (+6)	0 / 1
				V: 0	O: 0	O: 0	O: 6	
Mesquite Heat (Taylor, TX)	5440-FM-TX	9,613	25%	M: 200	H: 50	H: 0	H: 27	0 / 0
				V: 0	O: 0	O: 0	O: 0	

(Evacuations: M = Mandatory / V = Voluntary; Structures: H = Homes and Mixed Commercial/Residential / O = Non-residential Commercial/Other Minor Structures)



FEMA

National Watch Center

Joint Preliminary Damage Assessments

Region	State / Location	Incident	IA	Number of Counties		Start – End
			PA	Requested	Complete	
V	MN	Severe Weather and Flooding Apr 22 and continuing	IA	0	0	N/A
	5 Tribes*		PA	49	0	5/23 – TBD
			IA	0	0	N/A
			PA	5	0	5/23 – TBD
VI	MCN**	Severe Storm and Flooding May 2-5	IA	1	0	5/16 – TBD
			PA	1	0	5/16 – TBD
	OK	Severe Storm, Tornadoes, and Flooding May 2-5	IA	2	0	TBD – TBD
			PA	20	2 (+2)	5/18 – TBD

*Boise Forte Band of Chippewa, Leech Lake Band of Ojibwe, Red Lake Nation, White Earth Nation, & Grand Portage Band of Lake Superior Chippewa

**Muscogee (Creek) Nation



FEMA

National Watch Center

Declaration Requests in Process – 3

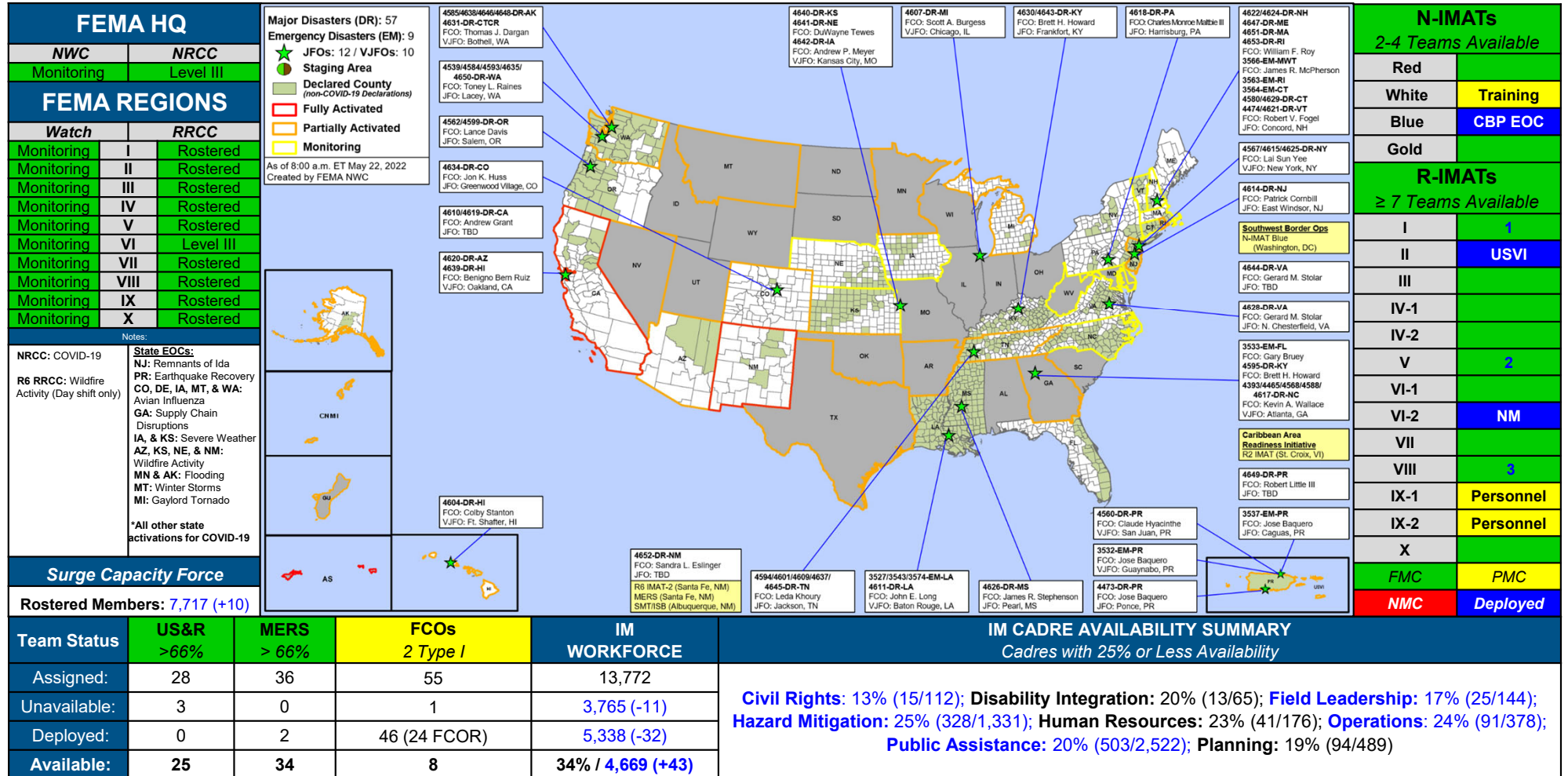
State / Tribe / Territory – Incident Description	Type	IA	PA	HM	Requested
MS – Severe Storm, Straight-line Winds, and Tornadoes	DR	X		X	Apr 28
MS – Severe Storm, Straight-line Winds, and Tornadoes	DR	X		X	Apr 29
KS – Winter Storms and Straight-line Winds	DR		X	X	May 3



FEMA

National Watch Center

FEMA Common Operating Picture





FEMA

Helping people before, during, and after disasters.



Scan to subscribe to this briefing.