

FEMA National Watch Center

# Daily Operations Briefing

Sunday, May 21, 2023

8:30 a.m. ET



**FEMA**

# National Current Ops / Monitoring

---

## New Significant Incidents / Ongoing Ops

- Tropical Storm Mawar – Guam/CNMI Preparation

## Hazard Monitoring

- Severe Thunderstorms – Northern Intermountain
- Mixed Precipitation – Pacific Northwest and parts of Colorado

---

## Disaster Declaration Activity

- No new declaration activity

## Event Monitoring

- No significant events



**FEMA**

# Tropical Storm Mawar – Guam/CNMI Preparation

## Situation: (Advisory #6 as of May 21, 6:02 a.m. ET)

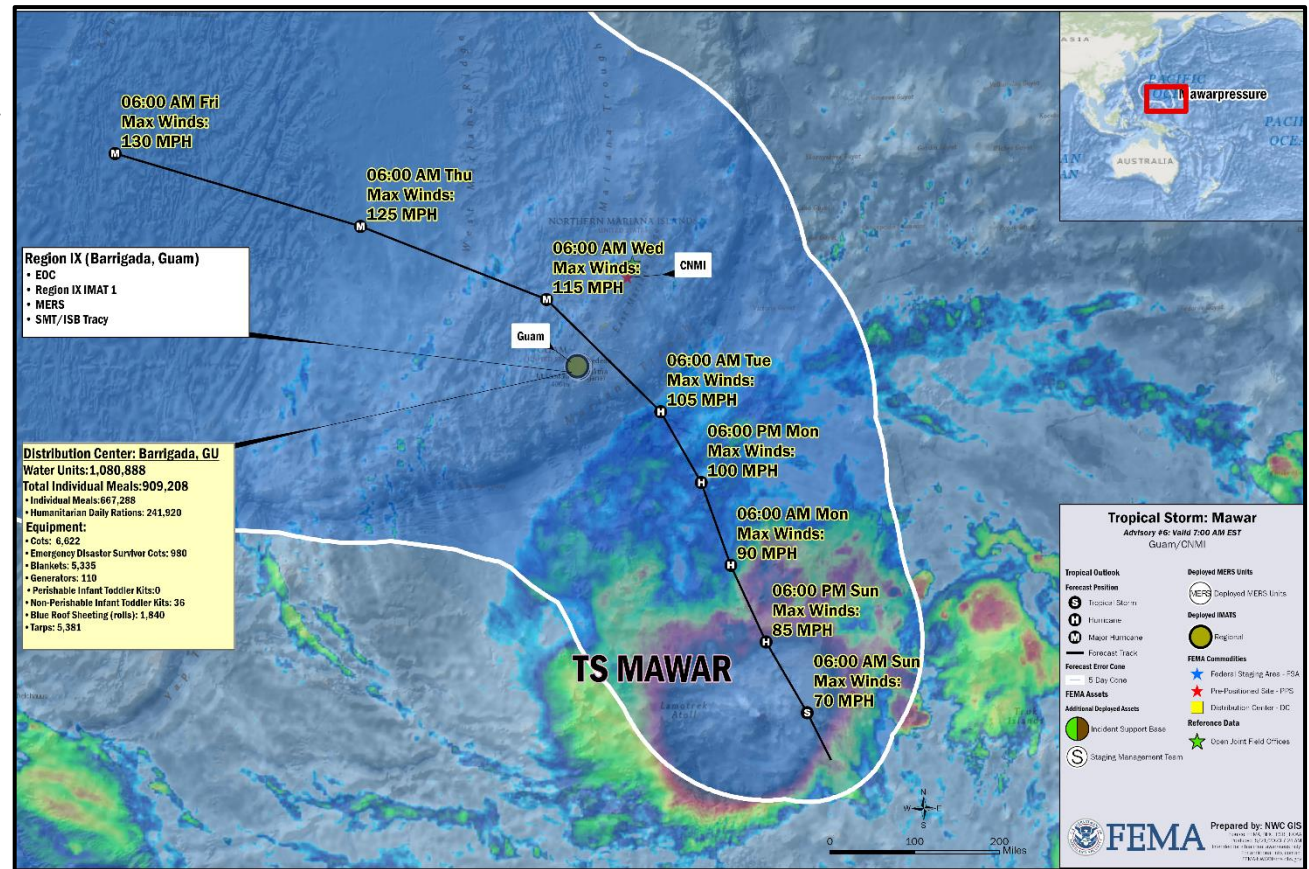
Located 460 miles SSE of Guam and 530 miles SSE of Saipan moving NNW at 10 mph with maximum sustained winds of 70 mph. It is expected to reach CNMI as a CAT-2 typhoon Tuesday through Wednesday night with maximum sustained winds of 110 gusting to 130 mph. Typhoon Watch remains in effect for Guam, Rota, Tinian, and Saipan.

## State/Local Response: (Region 9 SPOTREP #2 as of May 21, 6:34 a.m. ET)

- GU and CNMI EOC remain at Normal Operations
- Guam, CNMI, and military bases placed at Condition of Readiness (COR) 2
- Airports in Guam and CNMI remain open; Guam ports are at condition X-Ray (Open with restrictions)

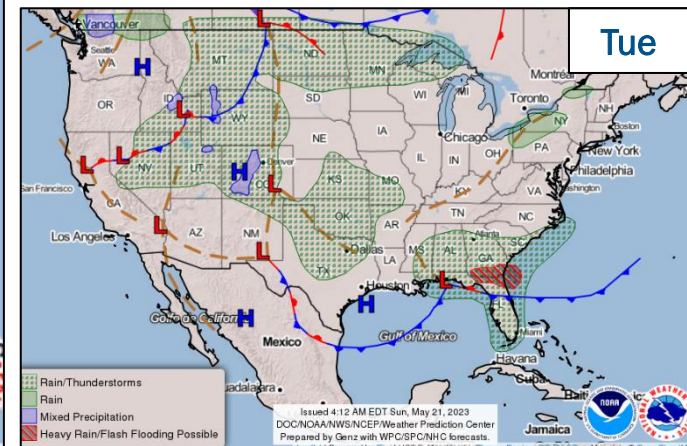
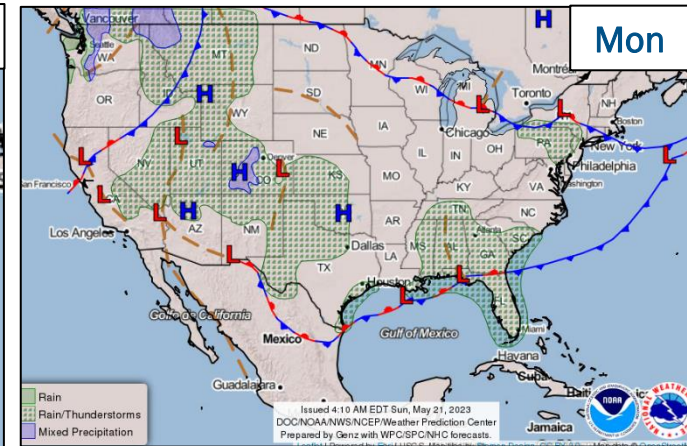
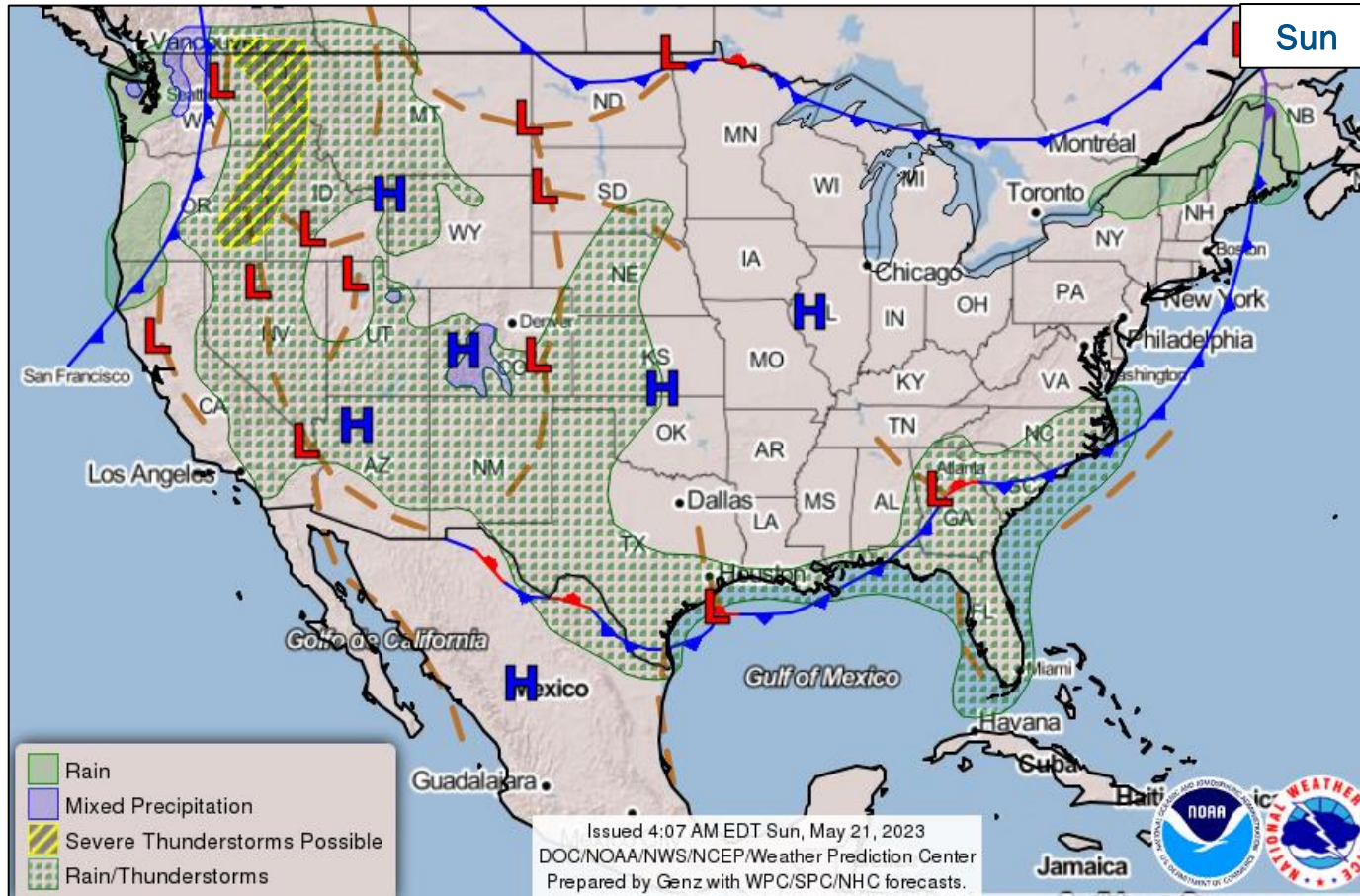
## FEMA/Federal Response:

- Region IX:
  - RWC at Enhanced Watch; FCO Ruiz enroute to HI
  - IMAT-1 w/ ESFs 1,3,4,7,8,10,12,13,14 USCG, and DOD deploying to the GU EOC, in place NLT today; additional staff are deploying
- HQ:
  - N-IMAT Red on standby
  - FEMA SMT Tracy/ISB Alpha deploying to DC Guam; SMT HI on standby
  - Distribution Centers in GU, HI, and CA fully stocked/ready to deploy commodities
  - Two MERS personnel/communications equipment deployed to Guam; two additional MERS personnel on standby in HI
- USACE:
  - Activating the USACE roofing PRT SMEs located in HI
  - USACE Power PRT (Planning and Response Team) deployed
- Local USCG and DoD resources are activated
- FEMA NWC and R9 RWC will continue to monitor; next report will be in the 5:00 p.m. ET NSR



FEMA

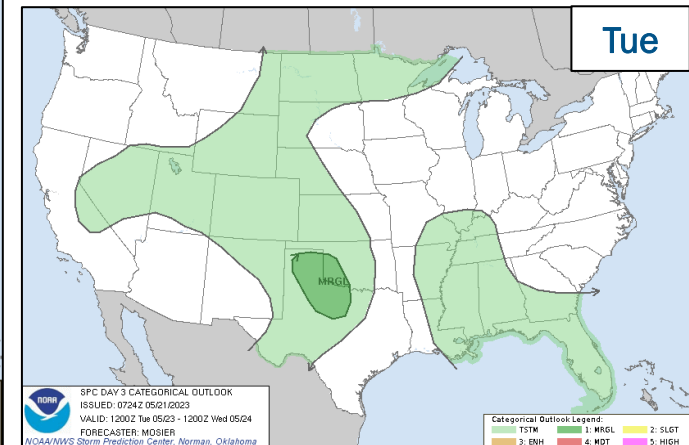
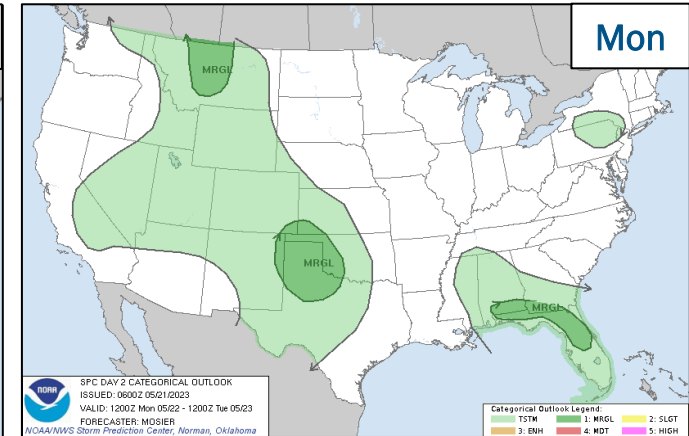
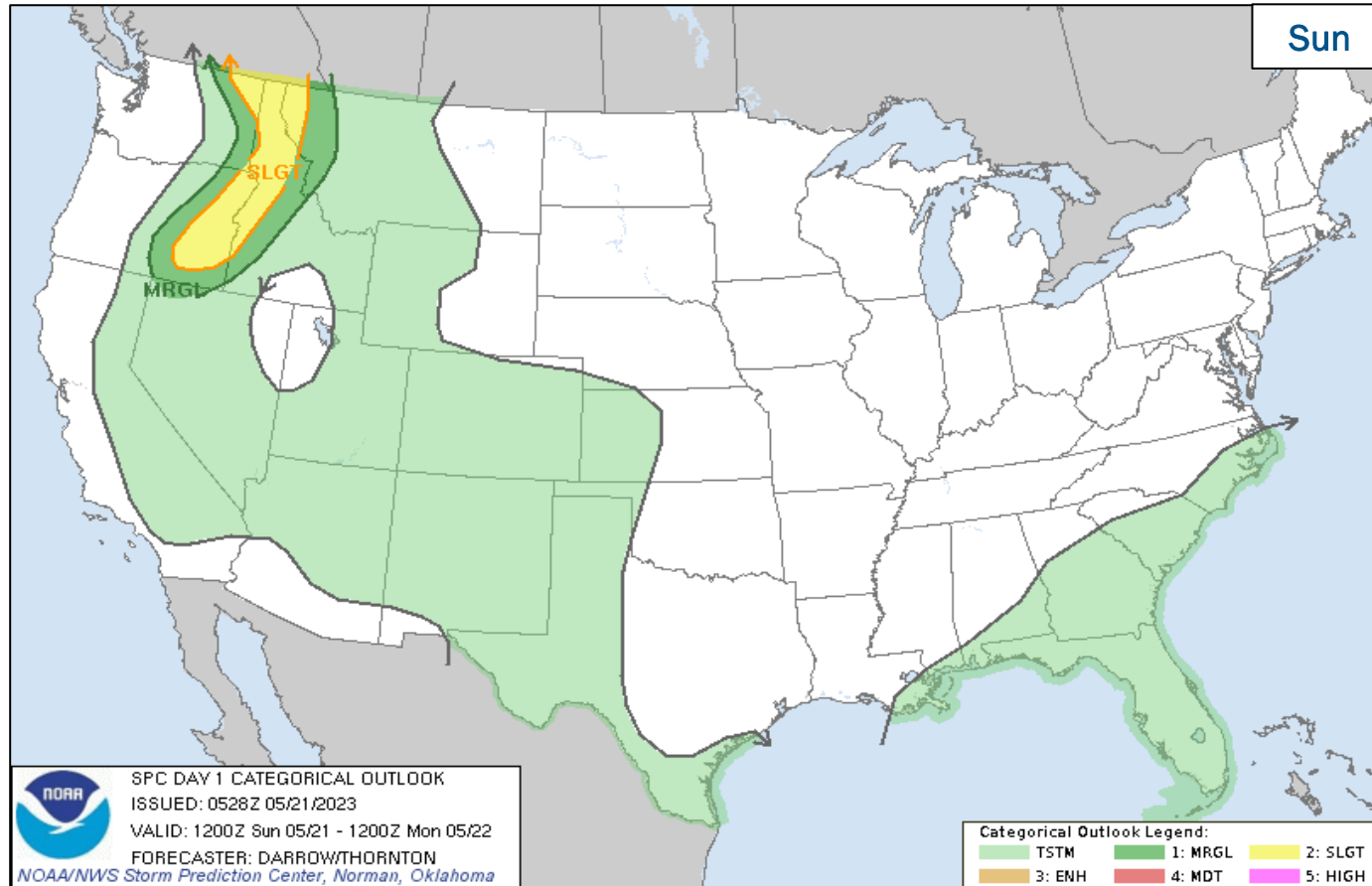
# National Weather Forecast



FEMA

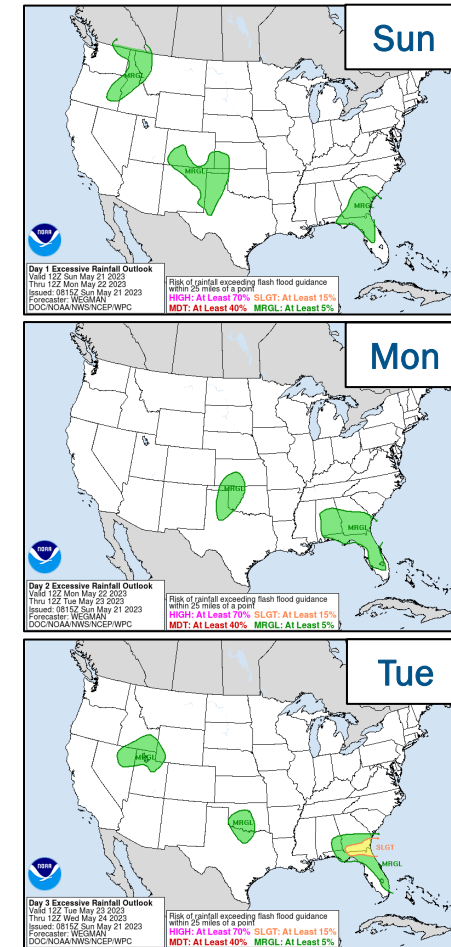
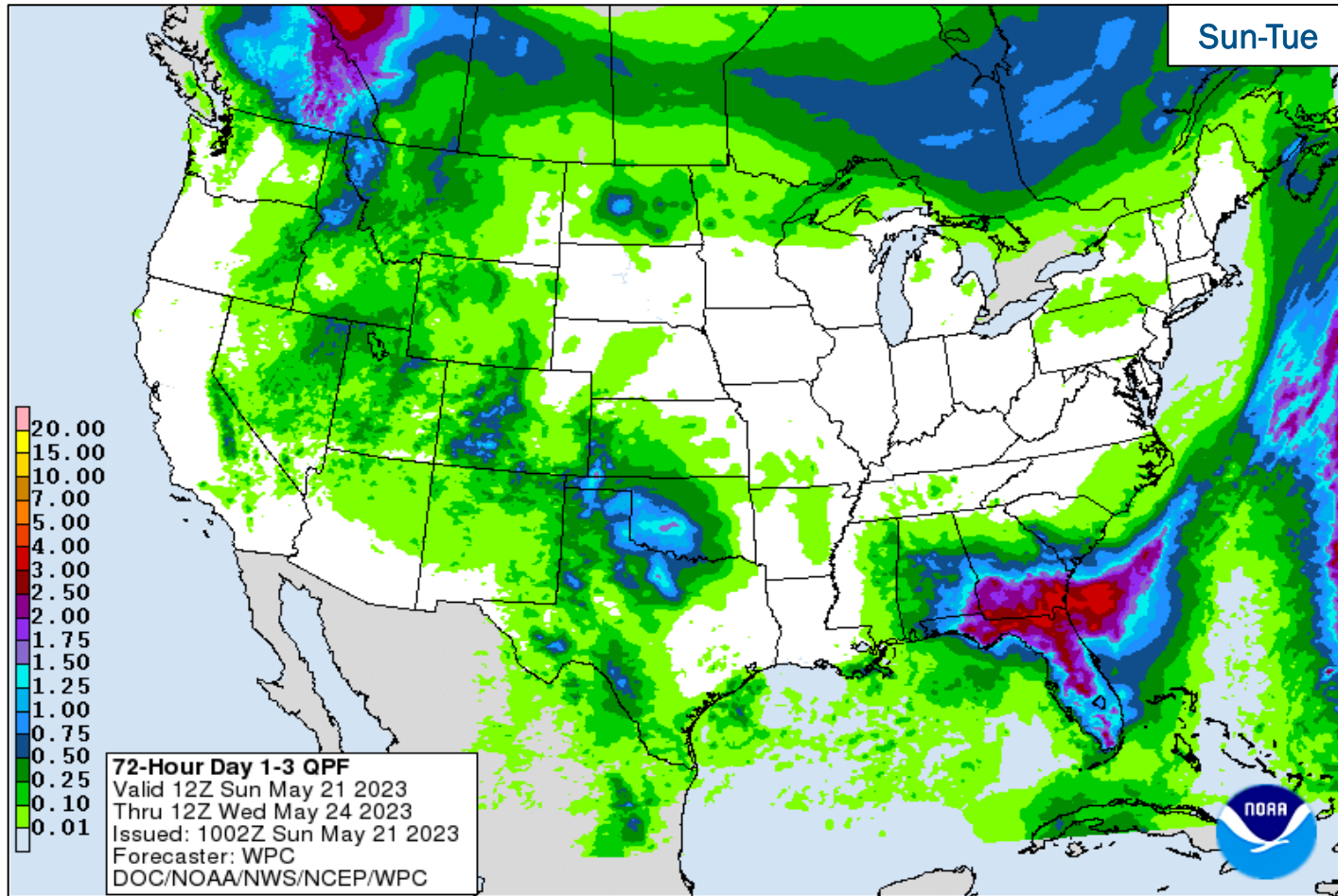
National Watch Center

# Severe Weather Outlook



FEMA

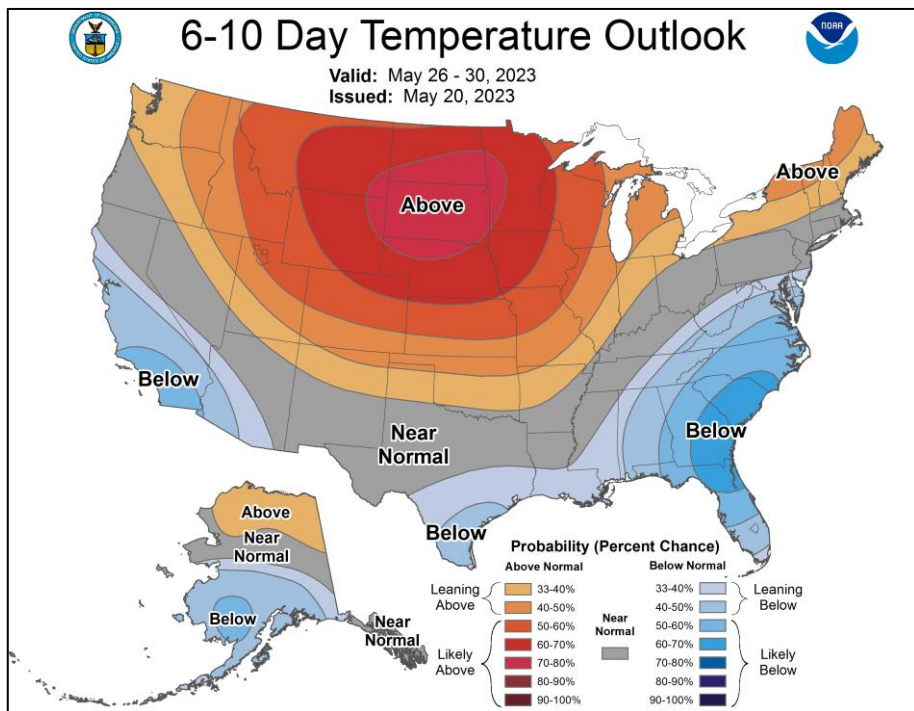
# Precipitation & Excessive Rainfall



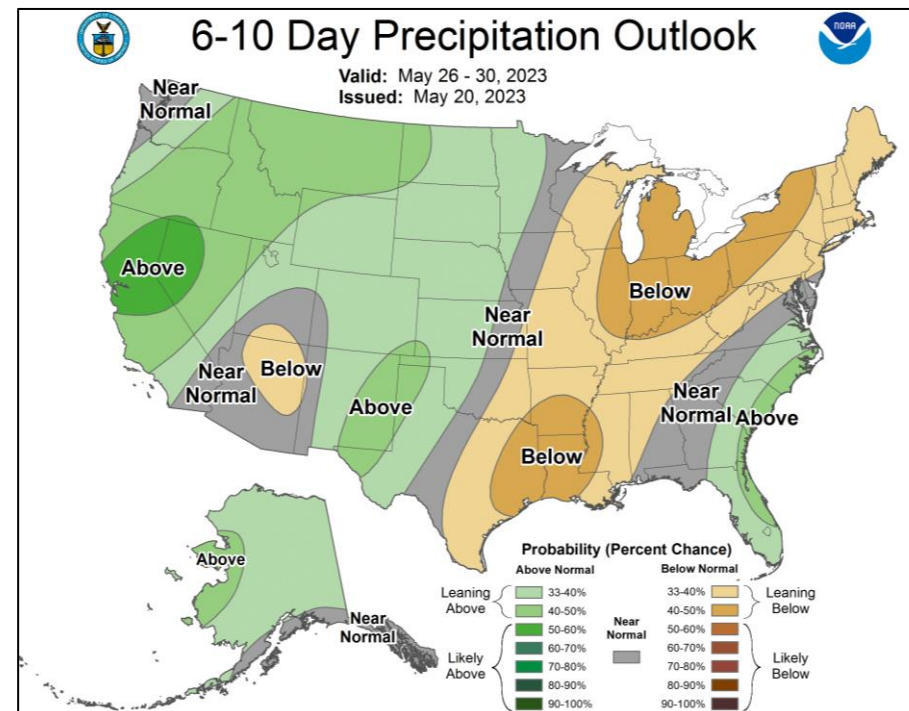
FEMA

National Watch Center

# Long Range Outlooks – May 25-29



6-10 Day Temperature Probability



6-10 Day Precipitation Probability



FEMA

National Watch Center

# FEMA Common Operating Picture

**14 + 9**  
Joint Field Offices Virtual Joint Field Offices

**61 + 3**  
Supporting Major Disasters Emergency Declarations

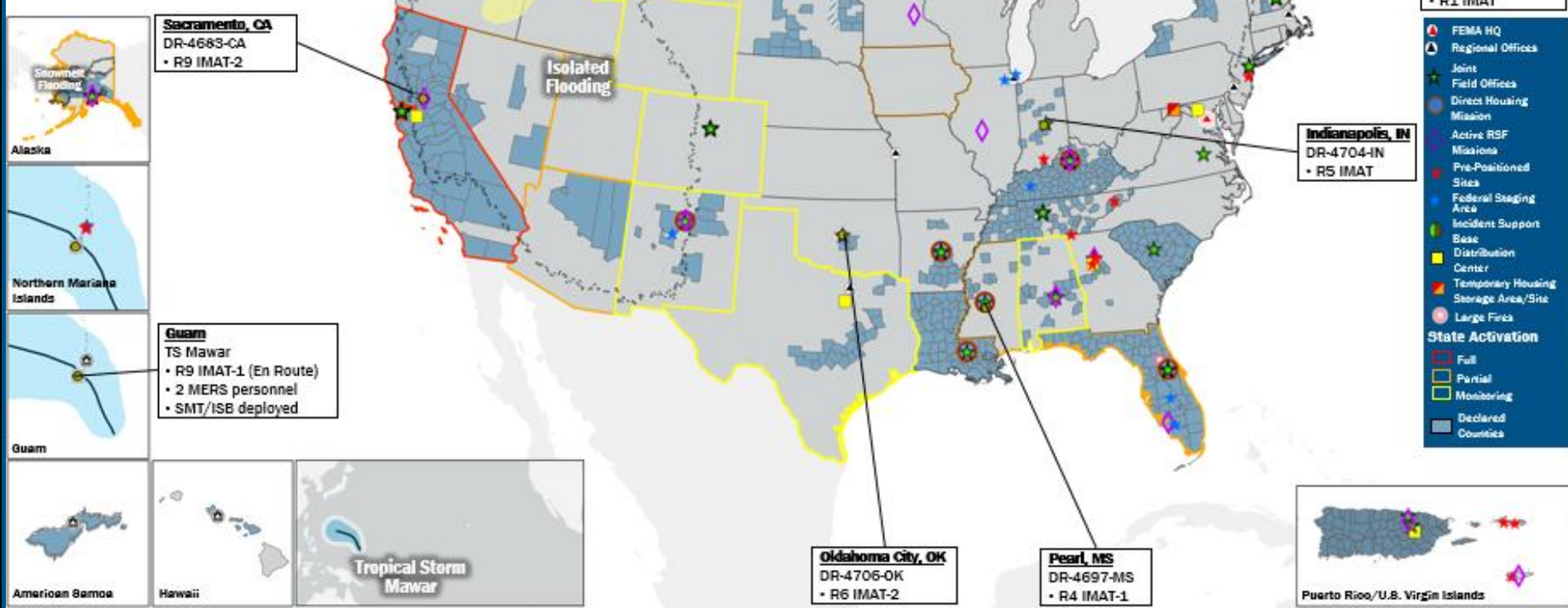
**9** Direct Housing Missions  
**12** RSF-Supported Disasters

Sunday  
May 21, 2023  
8:30 a.m. ET

FEMA HQ	
NWC	NRCC
Monitoring	Rostered
FEMA REGIONS	
Watch	RRCC
Monitoring	I Rostered
Monitoring	II Rostered
Monitoring	III Rostered
Monitoring	IV Rostered
Monitoring	V Rostered
Monitoring	VI Rostered
Monitoring	VII Rostered
Enhanced	VIII Rostered
Enhanced	IX Rostered
Monitoring	X Rostered
Notes:	
RWC/RRCC: • R8 RWC: Flooding (Day Shift) • R9 RWC: Tropical Storm Mawar	State EOCs: • AL/MS: Severe Weather • FL: TC Ian • AK/CA/IA/MT/NV/UT: Flooding • TX/UT: Ongoing Operations • NM: Fire Weather • CO: Avian Influenza, Public Health Support, and Suncor Refinery • AZ/CO: SW Border Coordination • WY: Winter Weather Impacts • CA: COVID Support
Surge Capacity Force	
Rostered 7,319	Deployed 0

N-IMATs	
2-4 Teams Available	
Red	Standby
White	
Blue	
Gold	
R-IMATs	
≥ 7 Teams Available	
I	ME
II	Training
III	
IV-1	MS
IV-2	
V	IN
VI-1	
VI-2	OK
VII	Training/Exercise
VIII	1
IX-1	Guam
IX-2	CA
X	
Fully Mission Capable (FMC)	
Partially Mission Capable (PMC)	
Not Mission Capable (NMC)	
Deployed	

REGIONAL BREAKDOWN			
	JFO/VJFO	DR	EM
I	2/0	6	0
II	0/4	3	1
III	1/0	1	0
IV	6/1	16	1
V	1/0	1	0
VI	3/1	6	0
VII	0/0	0	0
VIII	0/1	5	0
IX	0/1	13	1
X	1/1	10	0



## IM Workforce

13,442 (+1) Assigned  
4,397 (-27) Unavailable  
5,636 (-11) Deployed

---

25% / 3,409 (+34) Available

## IM Cadre Availability ≤ 25% Availability

Civil Rights: 18% (25/137); Disaster Field Training Operations: 24% (22/93); Disability Integration: 0% (0/58); External Affairs: 22% (111/496); Environmental Planning and Historic Preservation: 17% (137/821); Field Leadership: 8% (11/136); Hazard Mitigation: 15% (180/1,233); Human Resources: 11% (18/162); Interagency Recovery Coordination: 15% (45/303); Information Technology: 24% (147/608); Logistics: 23% (339/1,478); Operations: 13% (47/352); Public Assistance: 6% (126/2,186); Planning: 9% (40/448); Safety: 11% (9/79); Security: 16% (23/142)

### MERS

≥ 66%

36 Assigned  
0 Unavailable  
0 Deployed

---

36 Available

### US&R

≥ 66%

28 Assigned  
2 Unavailable  
0 Deployed

---

26 Available

### FCO

≤ 1 Type I

48 Assigned  
8 Unavailable  
34 (25 FCOR) Deployed

---

5 (-1) Available



# Joint Preliminary Damage Assessments

Region	State / Location	Incident	IA	Number of Counties		Start - End
			PA	Requested	Complete	
I	ME	Flooding Apr 30 - May 1	IA	0	0	N/A
			PA	9	0	5/30 - TBD
V	MI	Flooding Apr 10	IA	0	0	N/A
			PA	8	0	5/22 - TBD
	MN	Flooding Apr 11-30	IA	0	0	N/A
			PA	28	0	5/15 - TBD
			Prairie Island Indian Community	IA	0	0
PA	1	0		5/15 - TBD		
VI	TX	Winter Storm Jan 29 and continuing	IA	0	0	N/A
			PA	31	24	3/6 - TBD
VIII	ND	Spring Flooding Apr 10 - May 6	IA	0	0	N/A
			PA	22	0	5/22 - TBD
	SD	Spring Flooding Apr 9 - May 5	IA	0	0	N/A
			PA	15	0	5/24 - TBD



FEMA

# Declaration Requests in Process – 2

State / Tribe / Territory – Incident Description	Type	IA	PA	HM	Requested
SBLI* – Severe Winter Storm and Flooding	DR		X	X	Apr 21
NH – Severe Winter Storm and Snowstorm	DR		X	X	May 12

\* Soboba Band of Luiseño Indians



**FEMA**



# FEMA

Helping people before, during, and after disasters.



*Scan to subscribe to this briefing.*