

FEMA National Watch Center

Daily Operations Briefing

Friday, May 20, 2022

8:30 a.m. ET



FEMA

National Current Ops / Monitoring

New Significant Incidents / Ongoing Ops

- Wildfires
- Southwest Border Coordination Support – Washington, DC
- COVID-19

Hazard Monitoring

- Severe Thunderstorms – Michigan, Pennsylvania, Texas, and Oklahoma
- Heavy Rain / Flash Flooding – Central Plains
- Fire Weather– Southwest to Southern Plains

Disaster Declaration Activity

- No new declaration activity

Event Monitoring

- No significant events



FEMA

Overnight Severe Weather – Midwest

Current Situation: Severe weather moved through the Midwest overnight. Preliminary reports of 3 tornadoes (2 in IL, 1 in MO), 138 wind, and 217 hail reports. Flooding was also reported along streets and highways in and around St. Louis city and St. Louis County, MO.

Impacts:

- Damage to homes, roofs, windows, and gas lines in Seminole County, OK (pop. 7,219)
- Reports of downed trees, power lines, and debris on roadways

Safety and Security:

- IL: Some damage to farm buildings and a school, downed trees
- MO: Minor structure damage, downed power lines

Health and Medical:

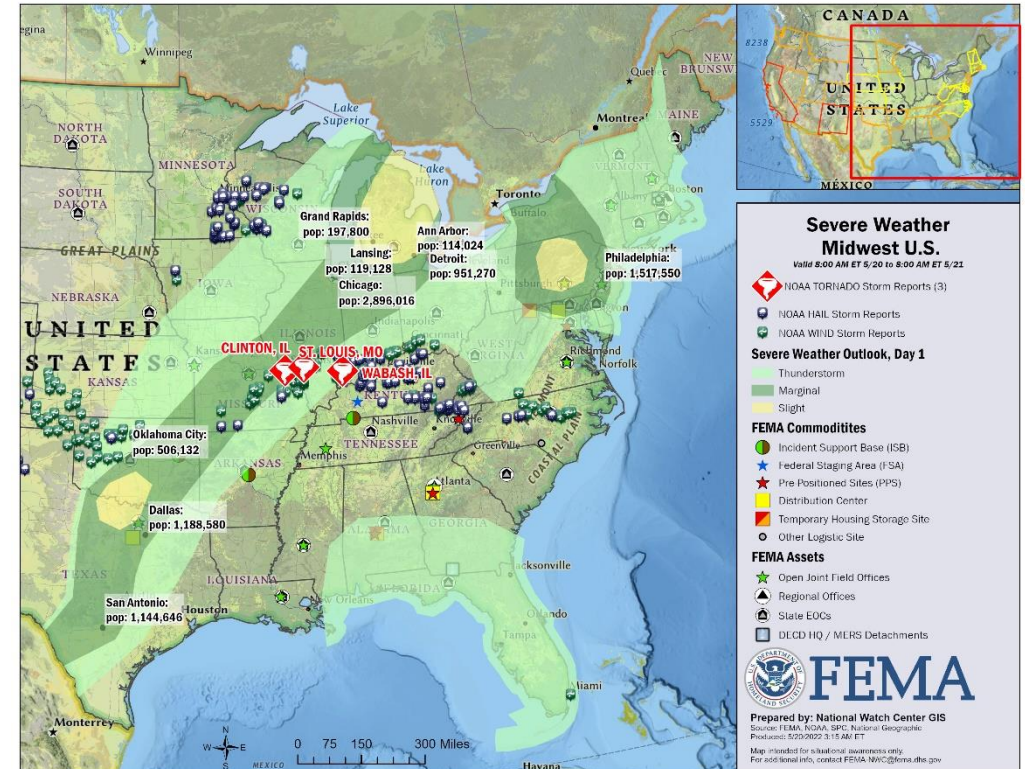
- No injuries or fatalities

Energy: (DOE Eagle-I as of 7:30 a.m. ET)

- IL: 3.5k (0.06%) customers without power statewide
- MO: 4.5k (0.15%) customers without power statewide; St. Louis County: 1.7k (0.94%) customers without power

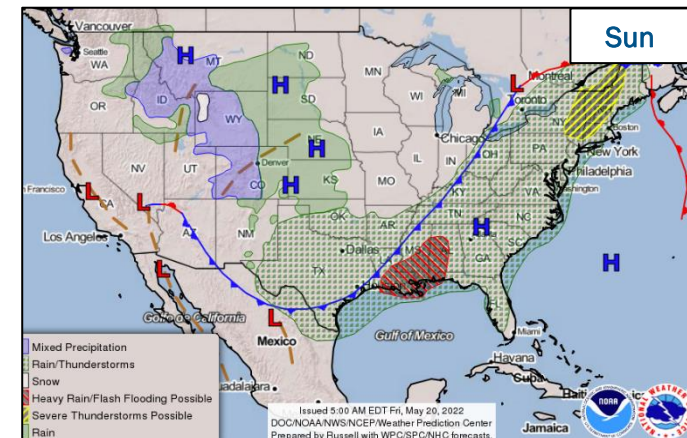
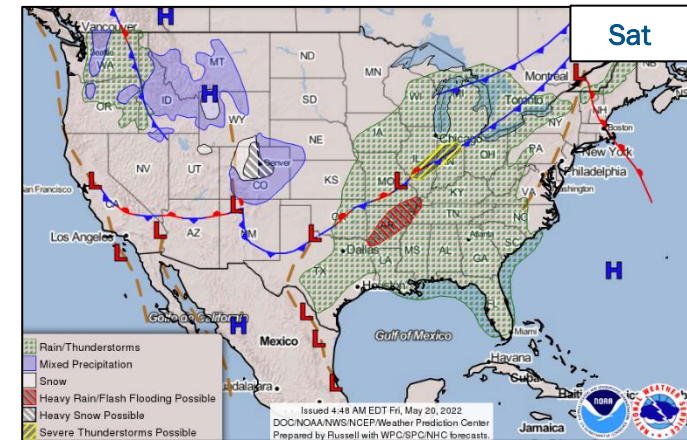
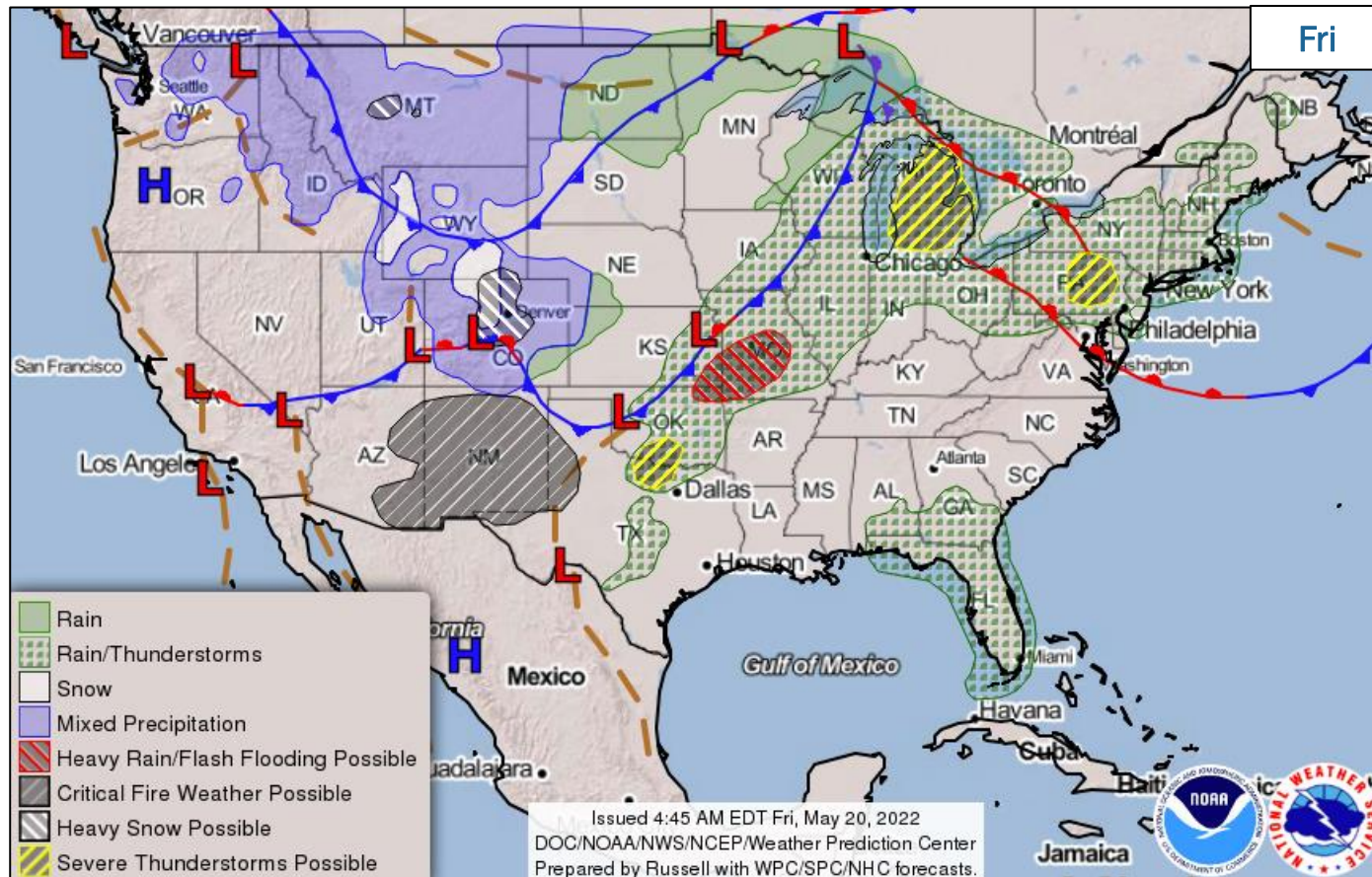
Response:

- IL and MO EOCs are at Normal Operations
- Region V and Region VII RWCs continue to monitor
- NWC continues to monitor
- No requests for FEMA assistance



FEMA

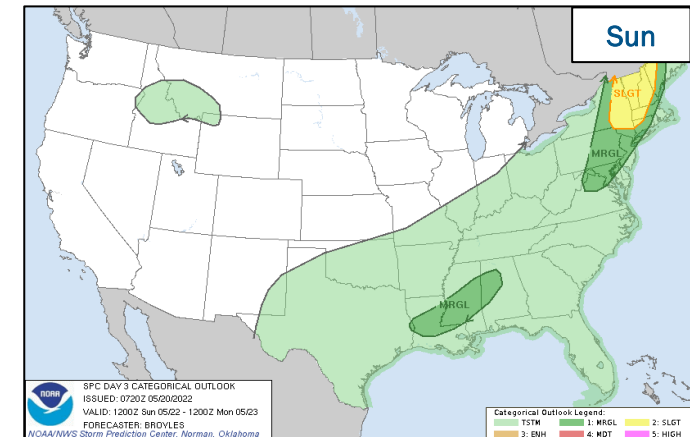
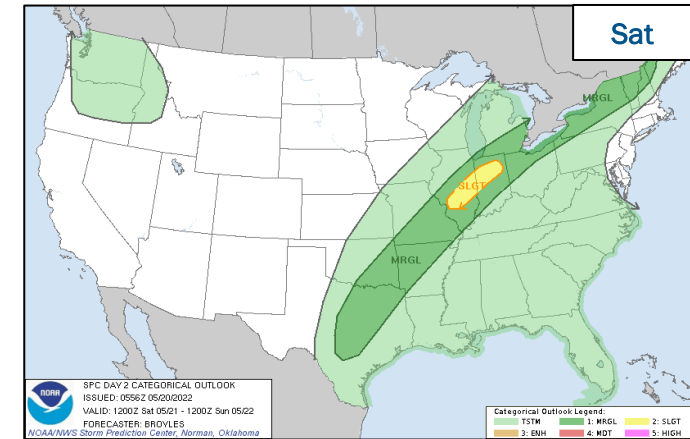
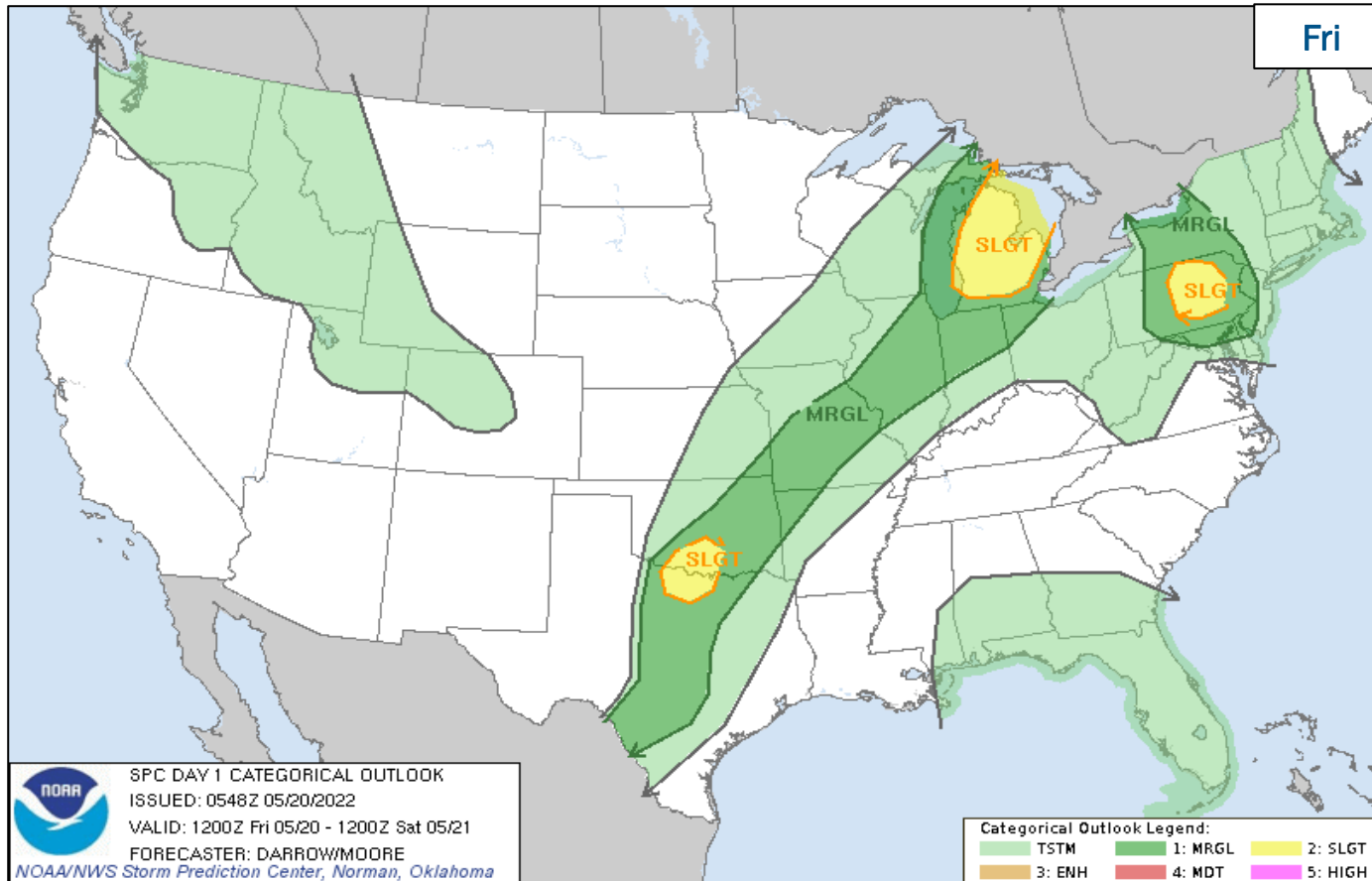
National Weather Forecast



FEMA

National Watch Center

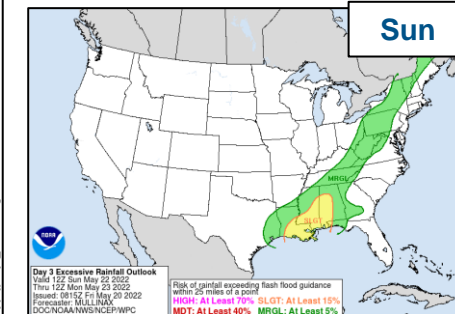
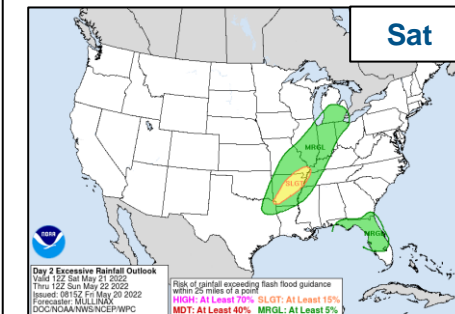
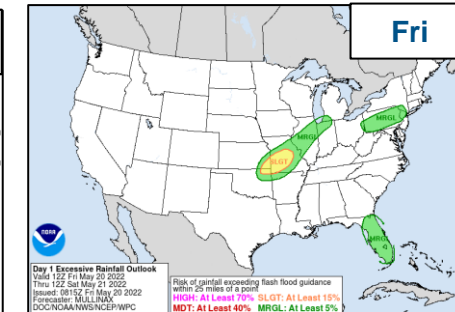
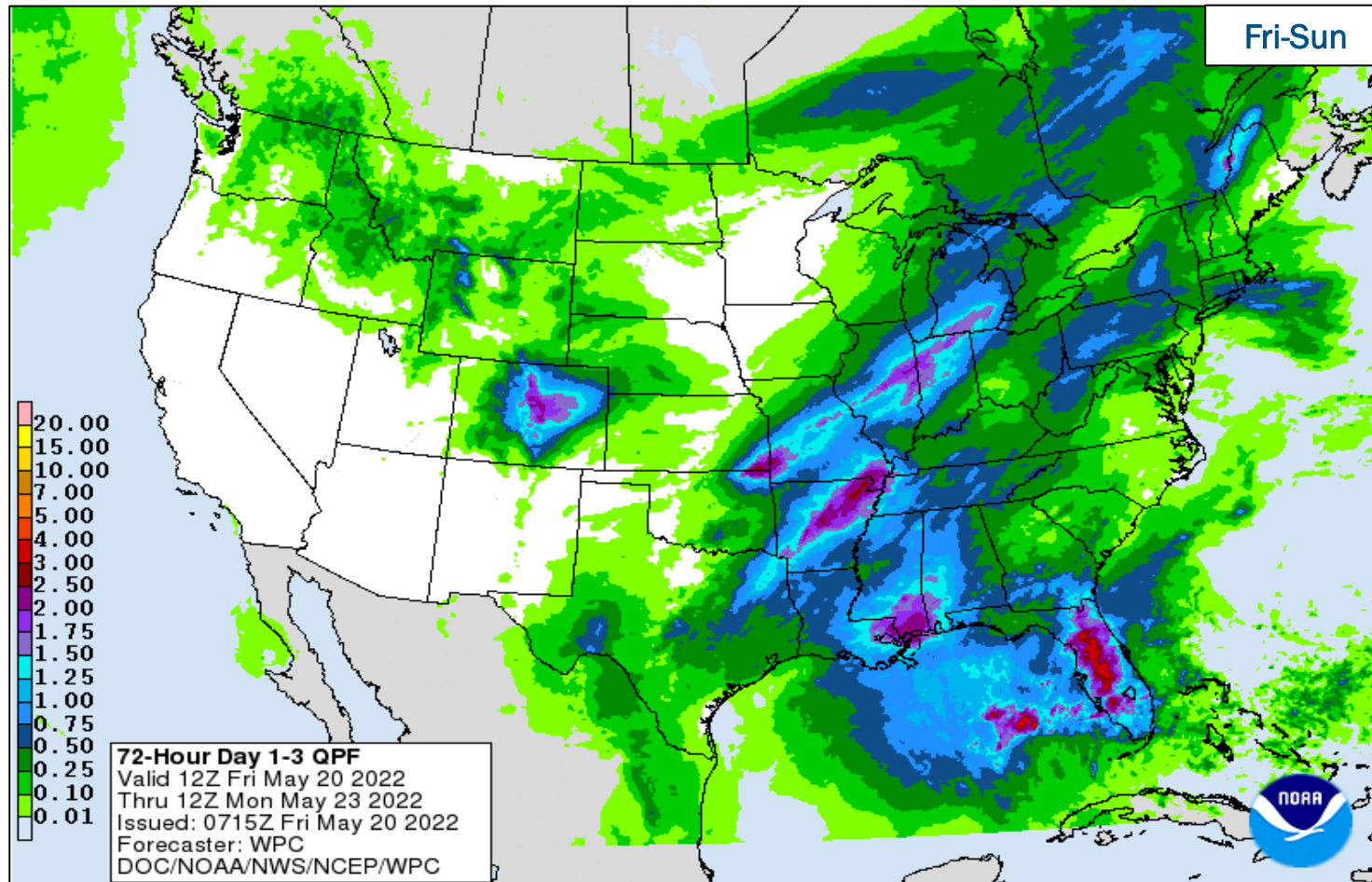
Severe Weather Outlook



FEMA

National Watch Center

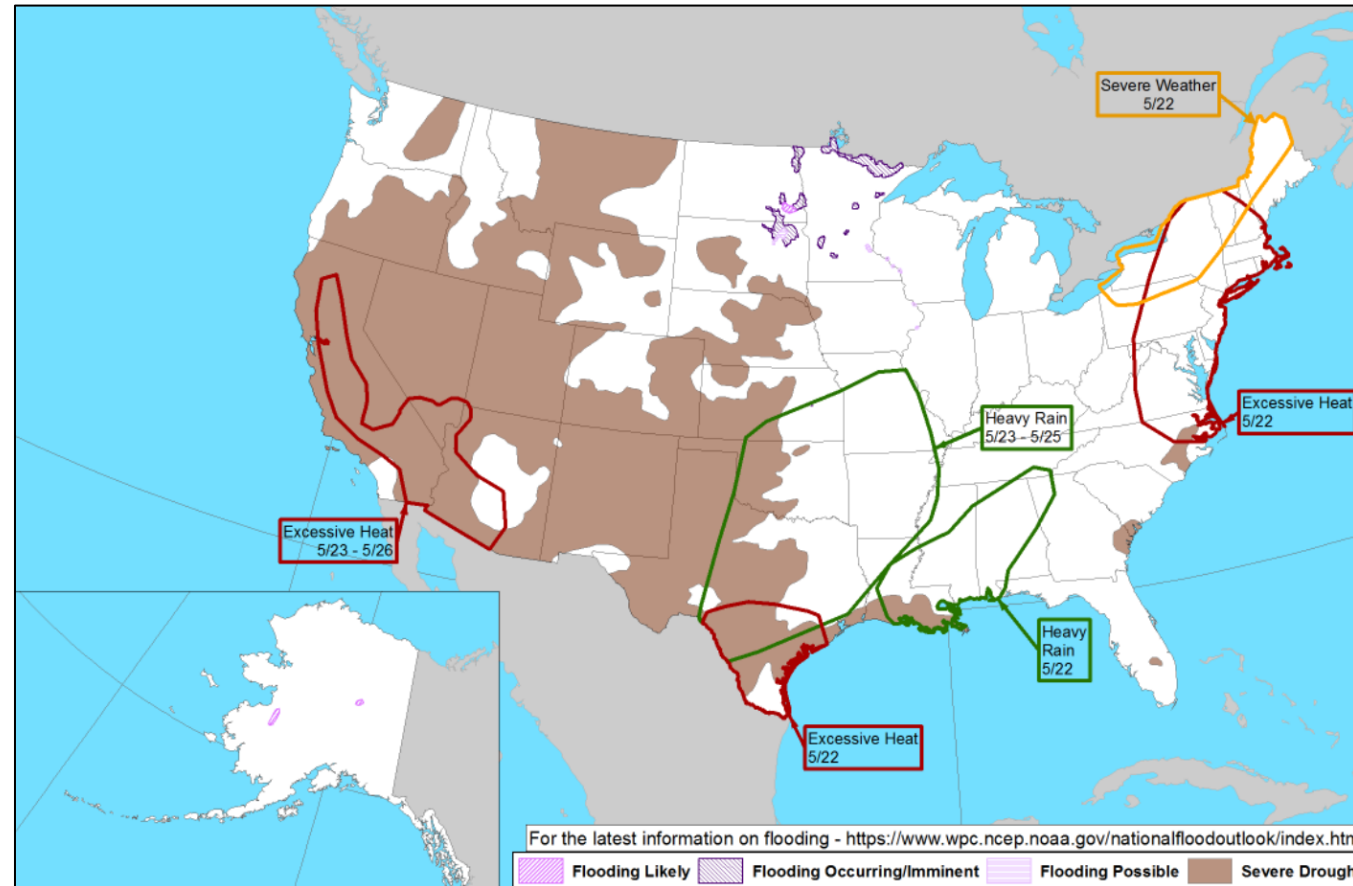
Precipitation & Excessive Rainfall



FEMA

National Watch Center

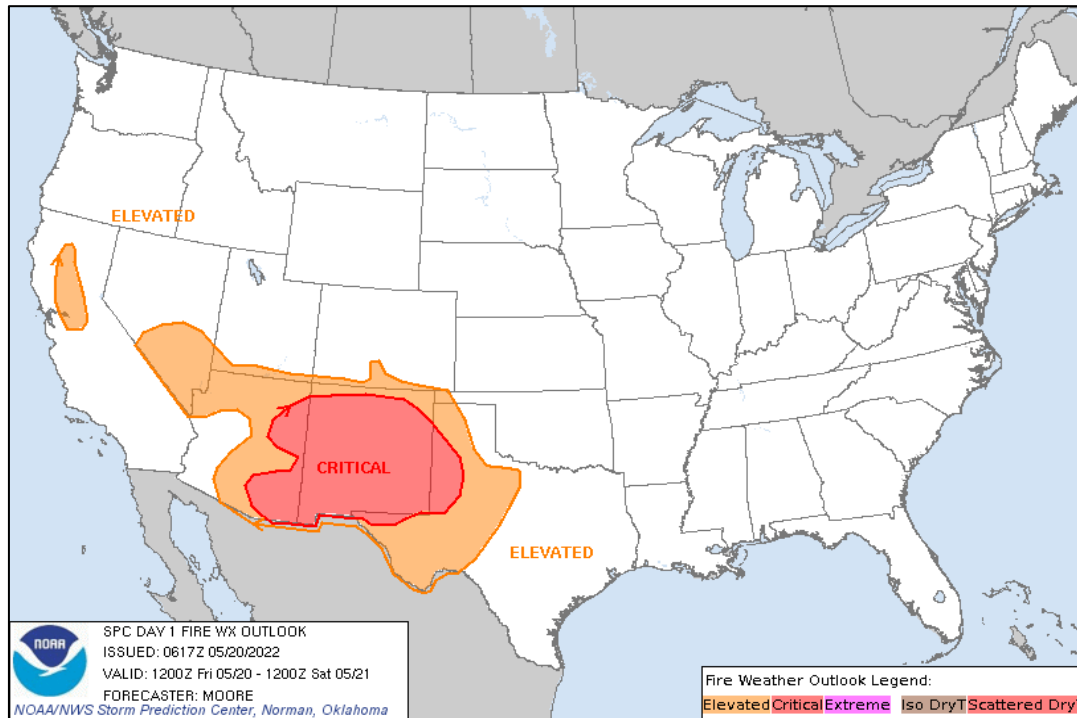
Hazards Outlook – May 22-26



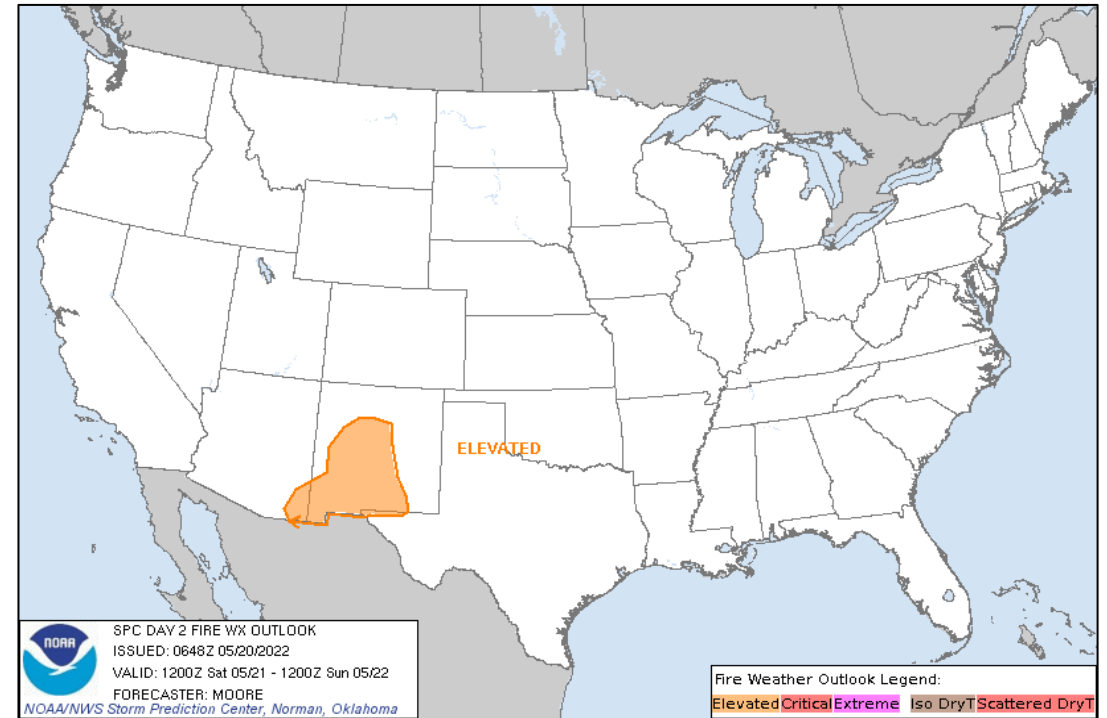
FEMA

National Watch Center

Fire Weather Outlook



Today



Tomorrow



FEMA

National Watch Center

Wildfire Summary

Fire Name (Co., ST)	FMAG #	Acres Burned	Percent Contained	Evacuations	Structures (Homes / Other)			Fatalities / Injuries
					Threatened	Damaged	Destroyed	
Hermit's Peak (San Miguel, NM)	5438-FM-NM	303,341 (+1,370)	40% (+6)	M: 26,628 (NC)	H: 16,316	H: 13	H: 347 (-1)	0 / 43
				V: 0	O: 0	O: 27	O: 287	
Cerro Pelado (Sandoval, NM)	Not requested	45,605 (NC)	75% (+1)	M: 753	H: 34	H: 0	H: 4	0 / 1 (+1)
				V: 0	O: 0	O: 0	O: 6	
Mesquite Heat (Taylor County, TX)	5440-FM-TX	9,613 (+4,613)	25% (+20)	M: 100 (-900)	H: 50 (-702)	H: 0	H: 27 (+15)	0 / 0
				V: 0	O: 0	O: 0	O: 0	

(Evacuations: M = Mandatory / V = Voluntary; Structures: H = Homes and Mixed Commercial/Residential / O = Non-residential Commercial/Other Minor Structures)



FEMA

National Watch Center

Joint Preliminary Damage Assessments

Region	State / Location	Incident	IA	Number of Counties		Start – End
			PA	Requested	Complete	
V	MN	Severe Weather and Flooding April 22 and continuing	IA	0	0	N/A
			PA	49 counties/ 5 tribes	0	5/23 - TBD
VI	MCN*	Severe Storm and Flooding May 2 and continuing	IA	1	0	5/6 – TBD
			PA	1	0	5/16 – TBD
	OK	Severe Storm, Tornadoes, and Flooding May 2 and continuing	IA	2	0	5/2 – TBD
			PA	20 (+1)	0	5/2 – TBD

*MCN – Muscogee (Creek) Nation



FEMA

National Watch Center

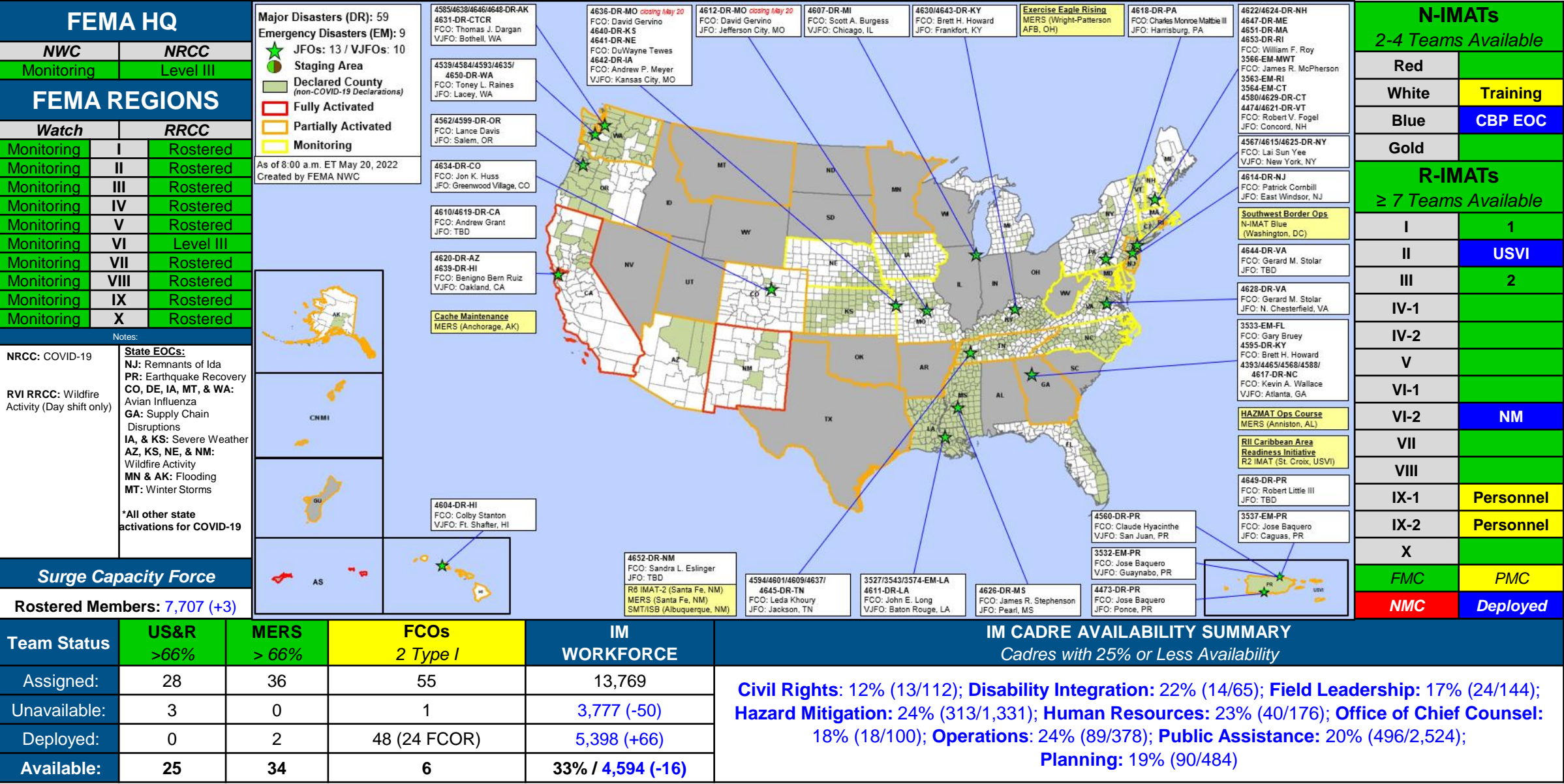
Declaration Requests in Process – 3

State / Tribe / Territory – Incident Description	Type	IA	PA	HM	Requested
MS – Severe Storm, Straight-line Winds, and Tornadoes	DR	X		X	Apr 28
MS – Severe Storm, Straight-line Winds, and Tornadoes	DR	X		X	Apr 29
KS – Winter Storms and Straight-line Winds	DR		X	X	May 3



FEMA

FEMA Common Operating Picture





FEMA

Helping people before, during, and after disasters.



Scan to subscribe to this briefing.