

FEMA National Watch Center

Daily Operations Briefing

Tuesday, May 16, 2023

8:30 a.m. ET



FEMA

National Current Ops / Monitoring

New Significant Incidents / Ongoing Ops

- No significant incidents / operations

Hazard Monitoring

- Severe Thunderstorms – Tennessee Valley to the Mid-Atlantic
- Heavy Rainfall/Flash Flooding – Middle Mississippi to the Southern Appalachians

Disaster Declaration Activity

- Major Disaster Declaration Request: New Hampshire

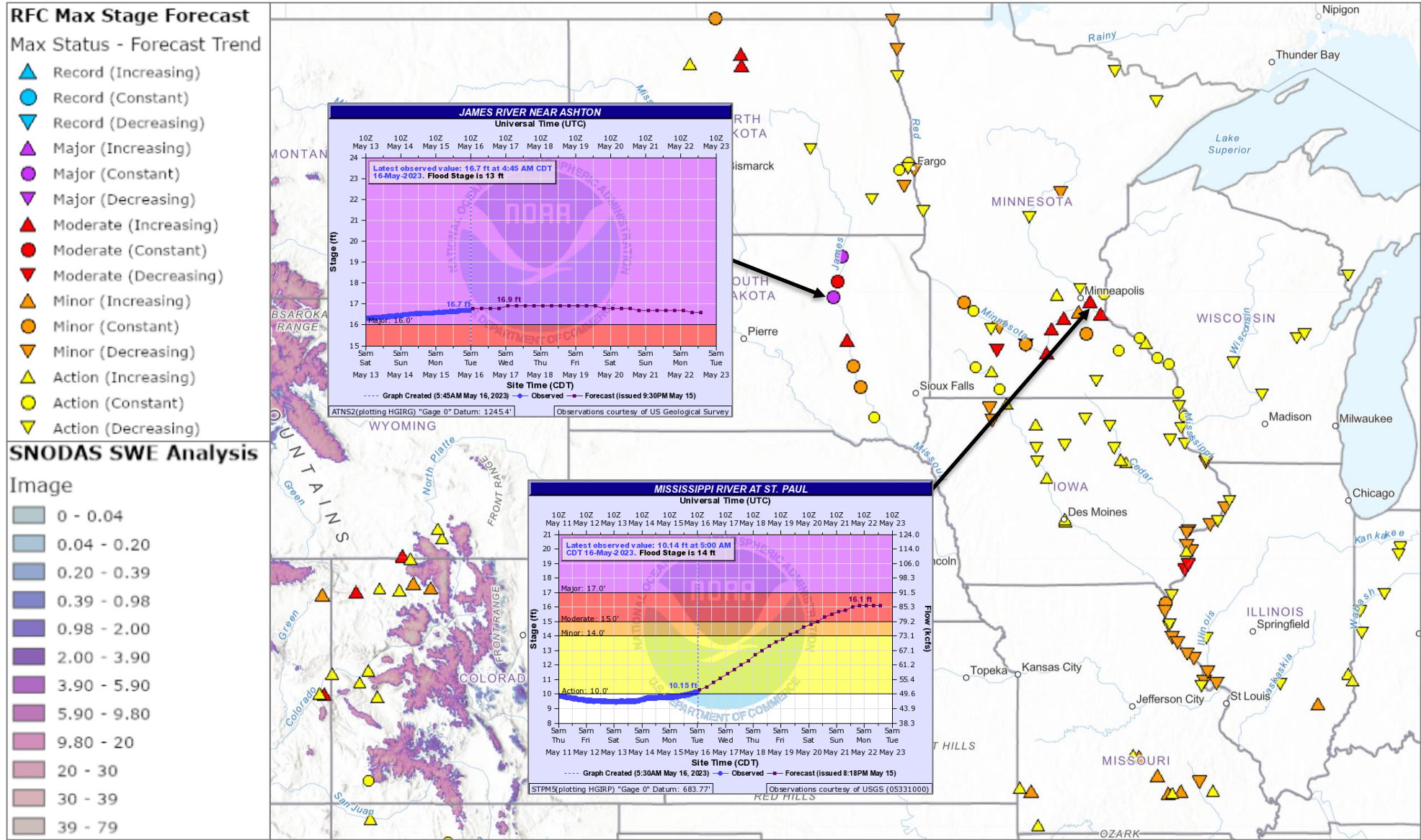
Event Monitoring

- No significant events



FEMA

Spring Flooding – RFC River Forecasts / Snow Water Equivalent



Spring Flooding – RFC River Forecasts / Snow Water Equivalent

RFC Max Stage Forecast

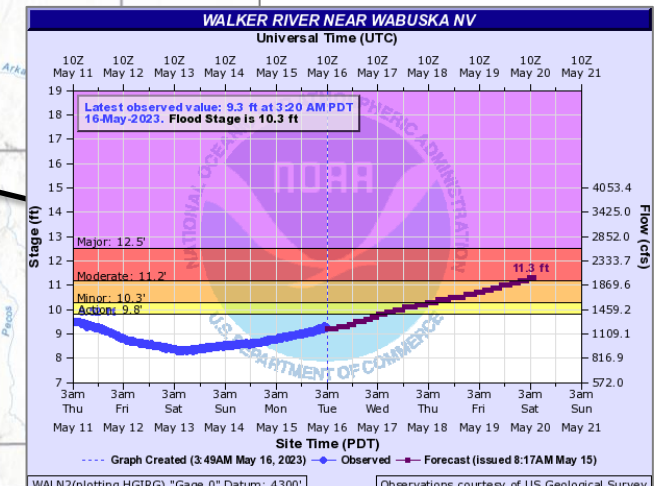
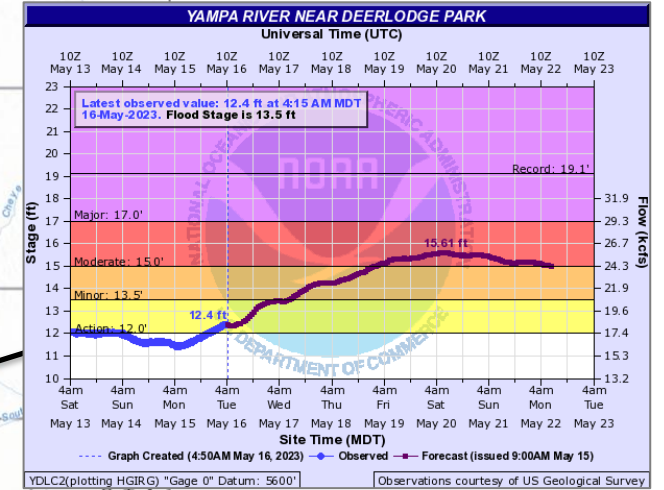
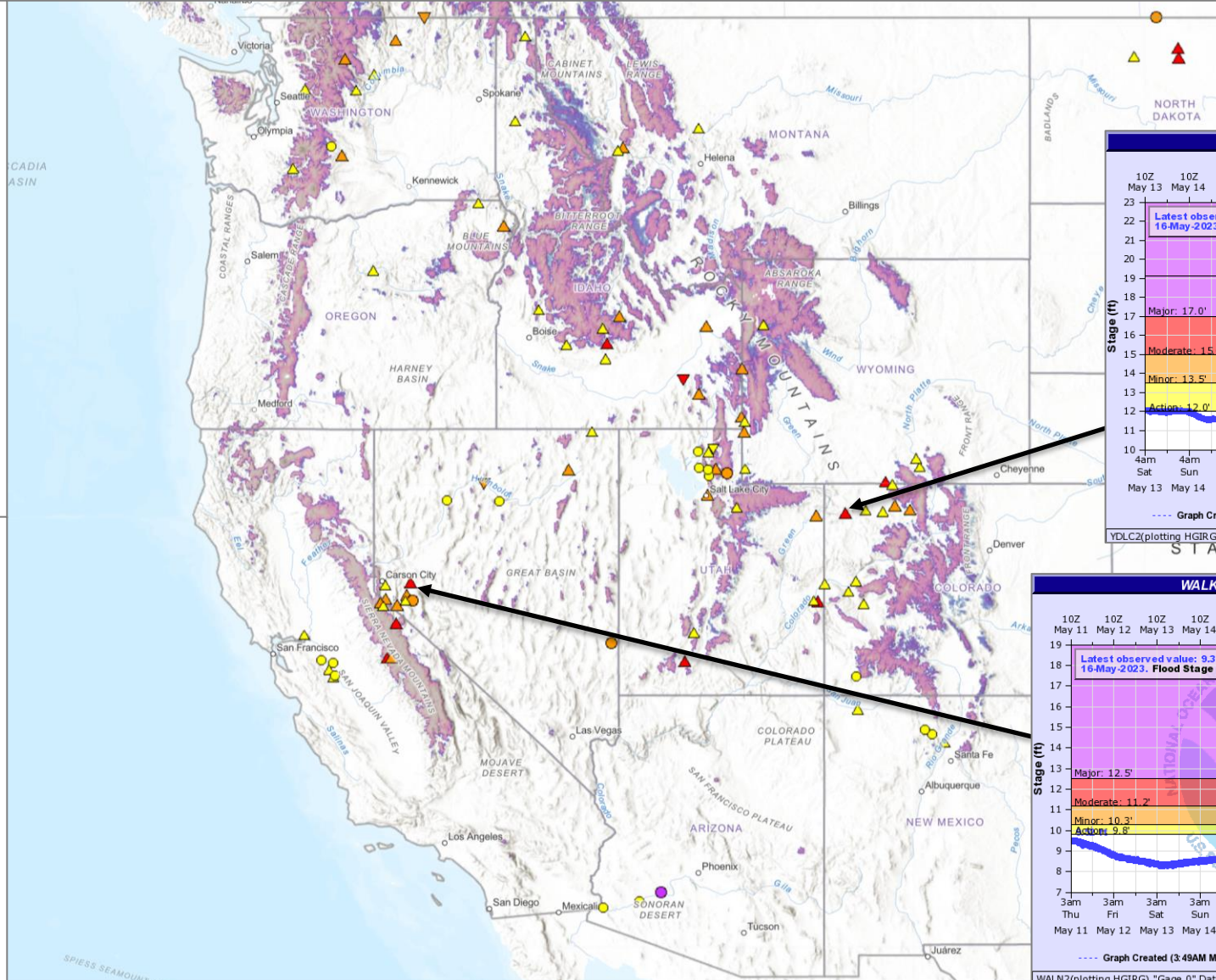
Max Status - Forecast Trend

- ▲ Record (Increasing)
- Record (Constant)
- ▼ Record (Decreasing)
- ▲ Major (Increasing)
- Major (Constant)
- ▼ Major (Decreasing)
- ▲ Moderate (Increasing)
- Moderate (Constant)
- ▼ Moderate (Decreasing)
- ▲ Minor (Increasing)
- Minor (Constant)
- ▼ Minor (Decreasing)
- ▲ Action (Increasing)
- Action (Constant)
- ▼ Action (Decreasing)

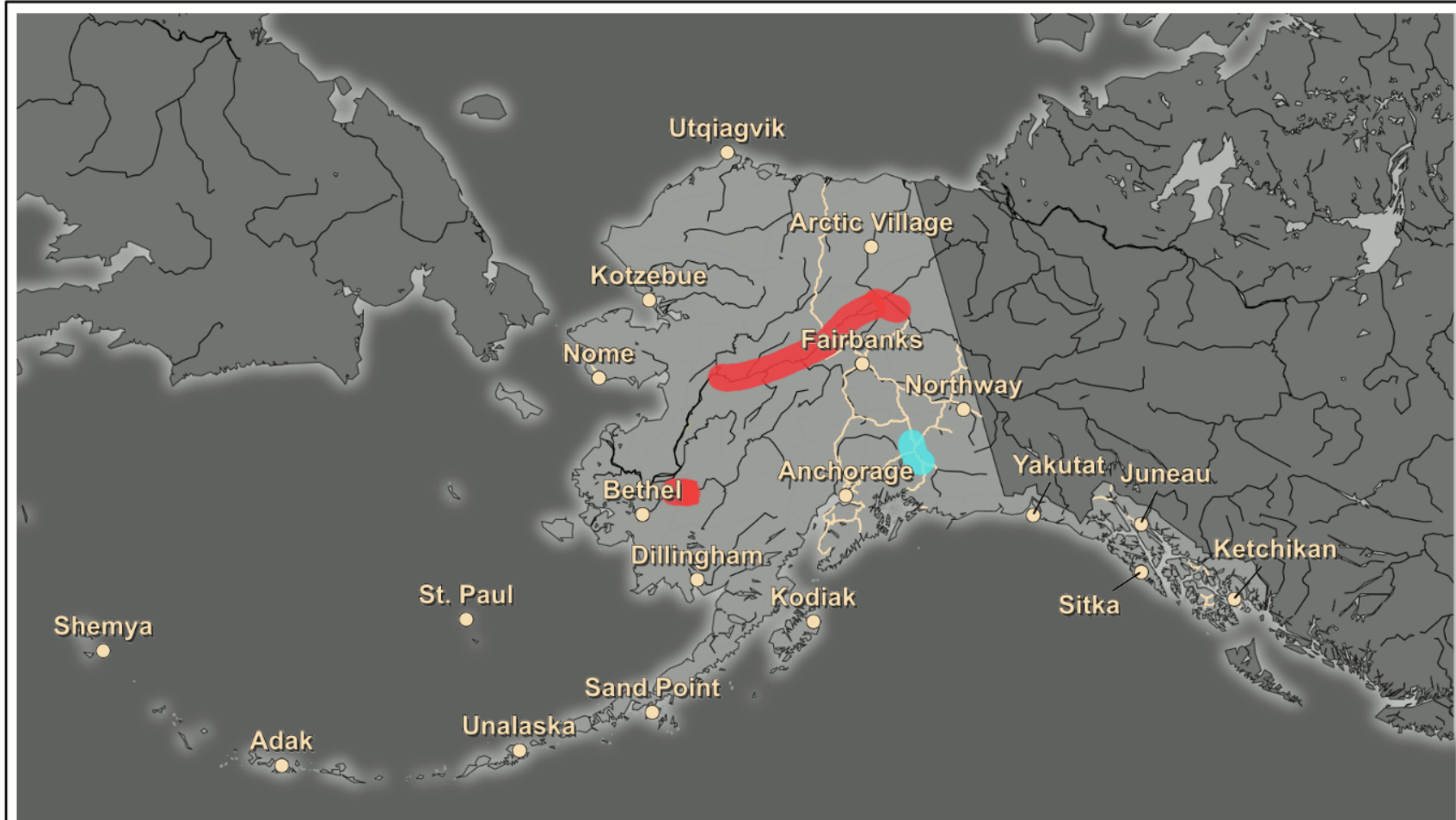
SNODAS SWE Analysis

Image

- 0 - 0.04
- 0.04 - 0.20
- 0.20 - 0.39
- 0.39 - 0.98
- 0.98 - 2.00
- 2.00 - 3.90
- 3.90 - 5.90
- 5.90 - 9.80
- 9.80 - 20
- 20 - 30
- 30 - 39
- 39 - 79



Spring Flooding – Alaska River Flood Outlook



Notice: Flash flooding, coastal, and/or tidal flooding is not included in this outlook. Coastal flooding is monitored and issued by your local weather forecast office. Check your local weather forecast frequently for the most up-to-date information in your area at www.weather.gov/arh

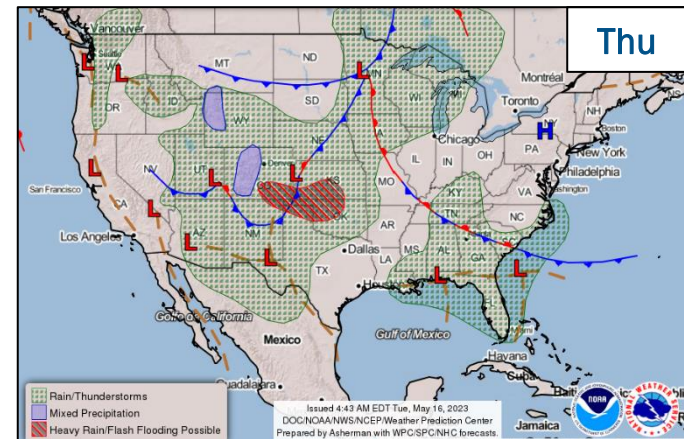
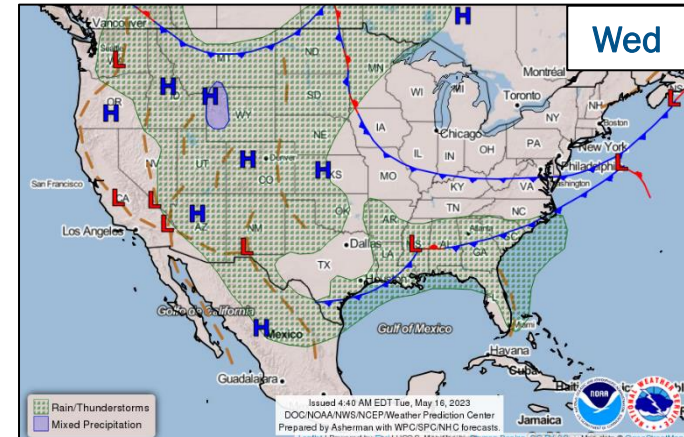
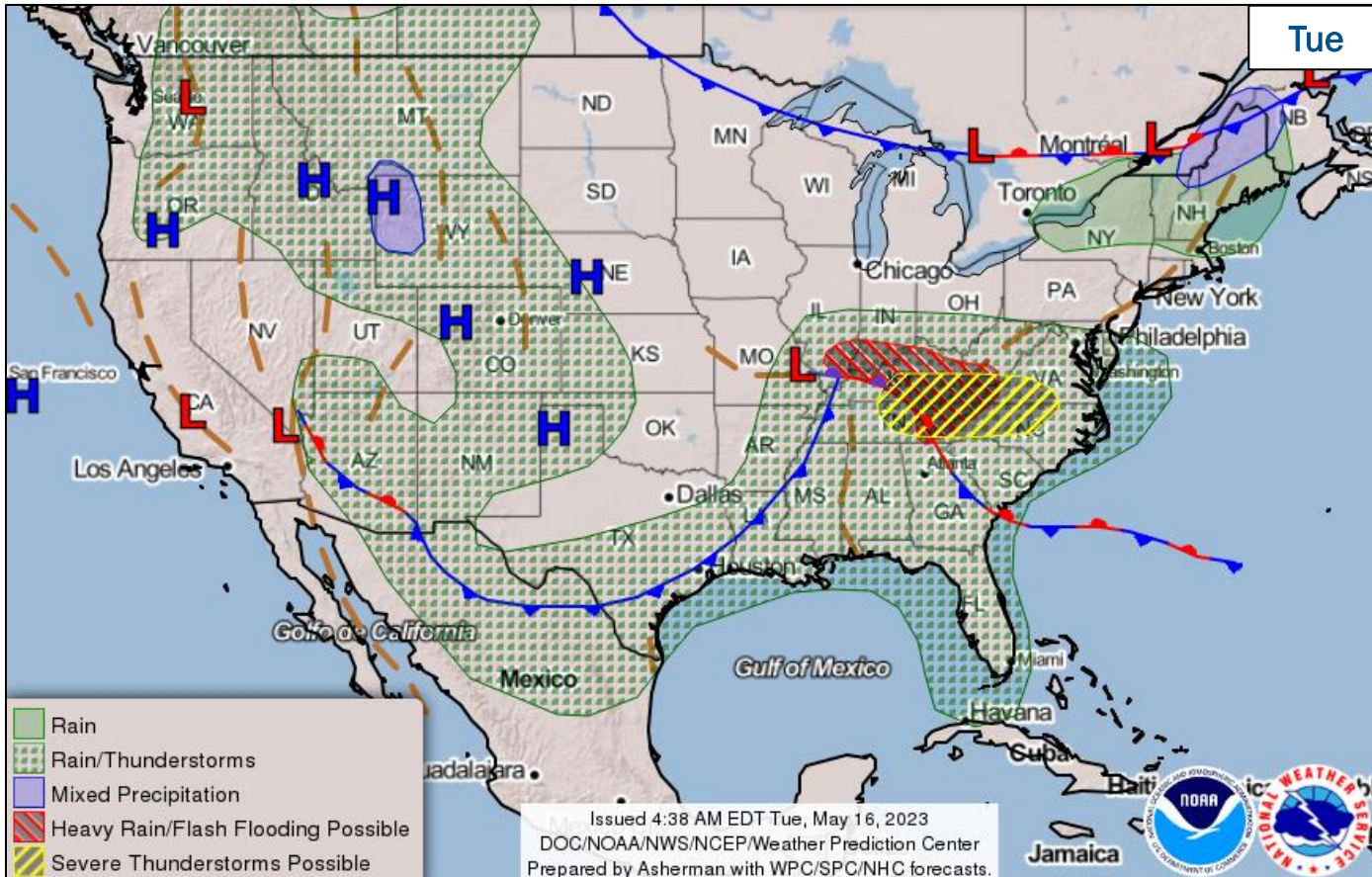
Flood Hazard Messages

Yukon River-Ice jams have been reported upstream of Fort Yukon with major flooding observed. There have been reports of the ice moving through the Middle Yukon. Moderate flooding is possible along much of the Yukon River in the next 48 hours.

Kuskokwim River-Ice jams have been reported downstream of Napaimute. As the breakup front continues to move downstream along the Kuskokwim, moderate flooding remains possible.

Warmer temperatures are causing snowmelt and localized flooding from Moose Creek in Glennallen and along the old Edgerton Highway.

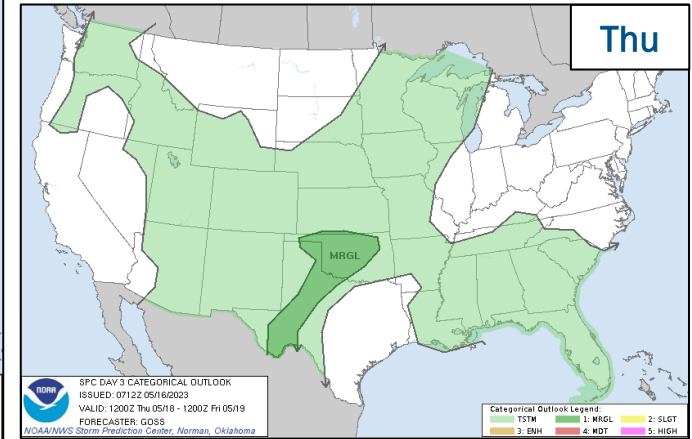
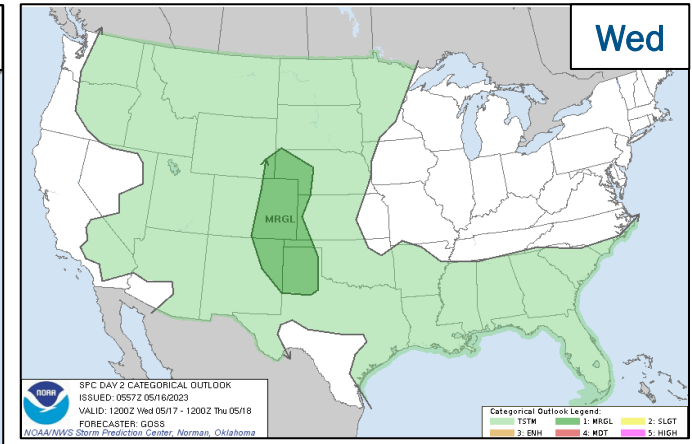
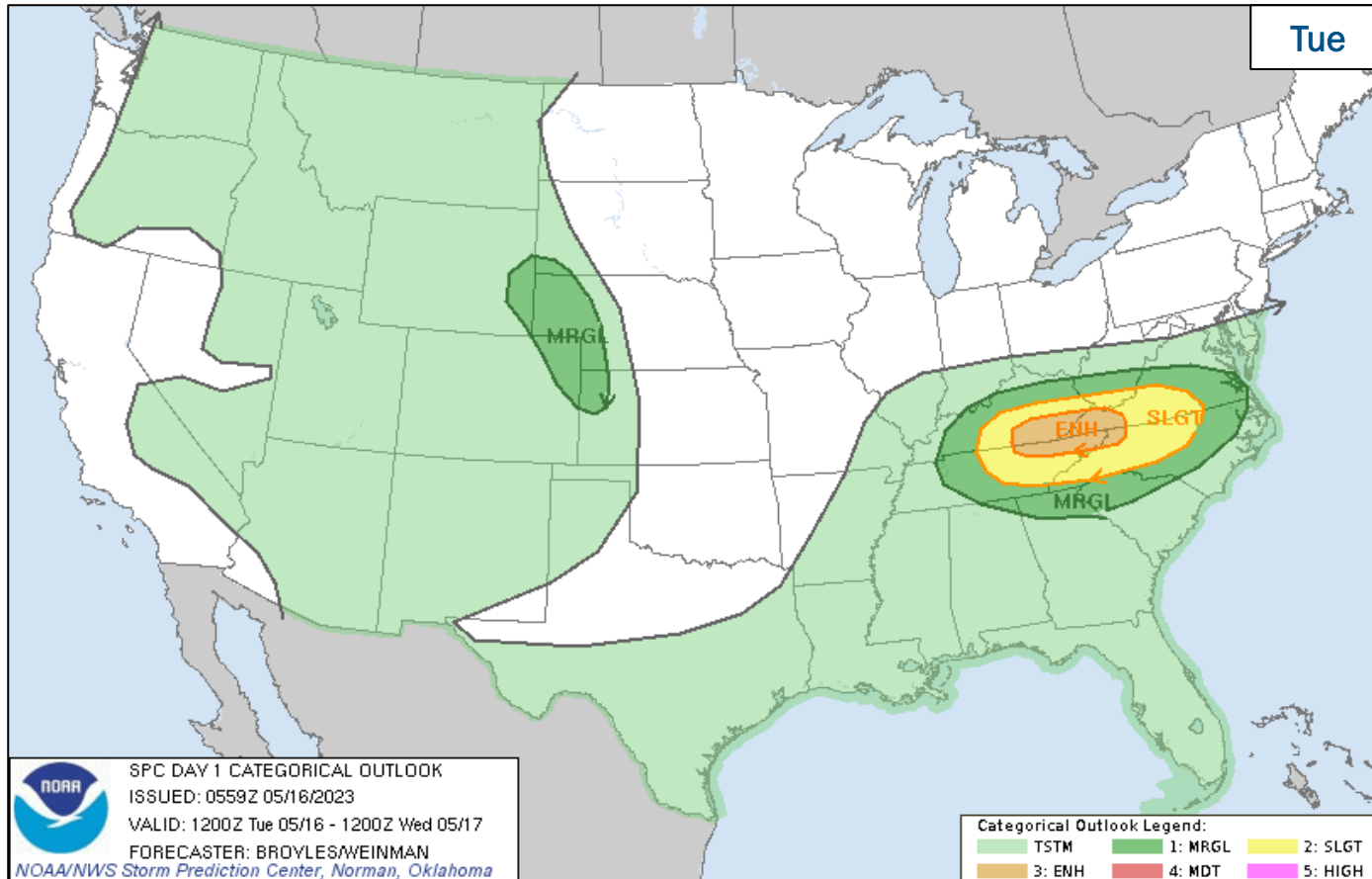
National Weather Forecast



FEMA

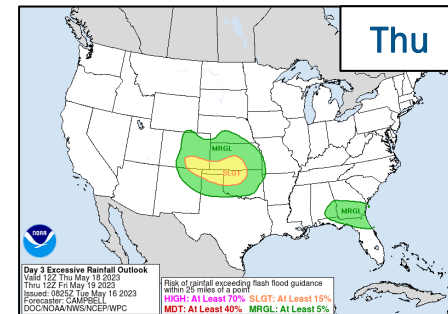
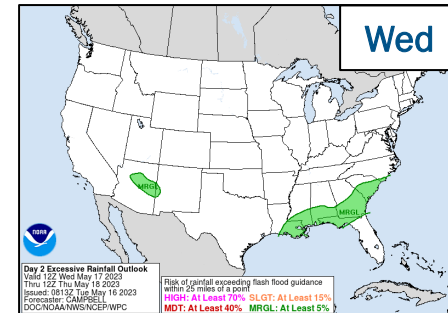
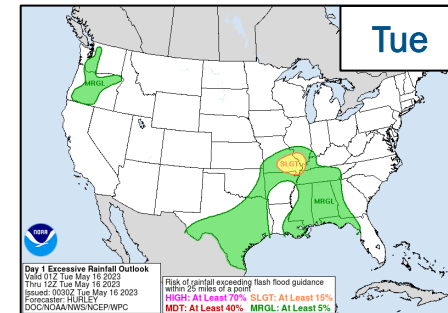
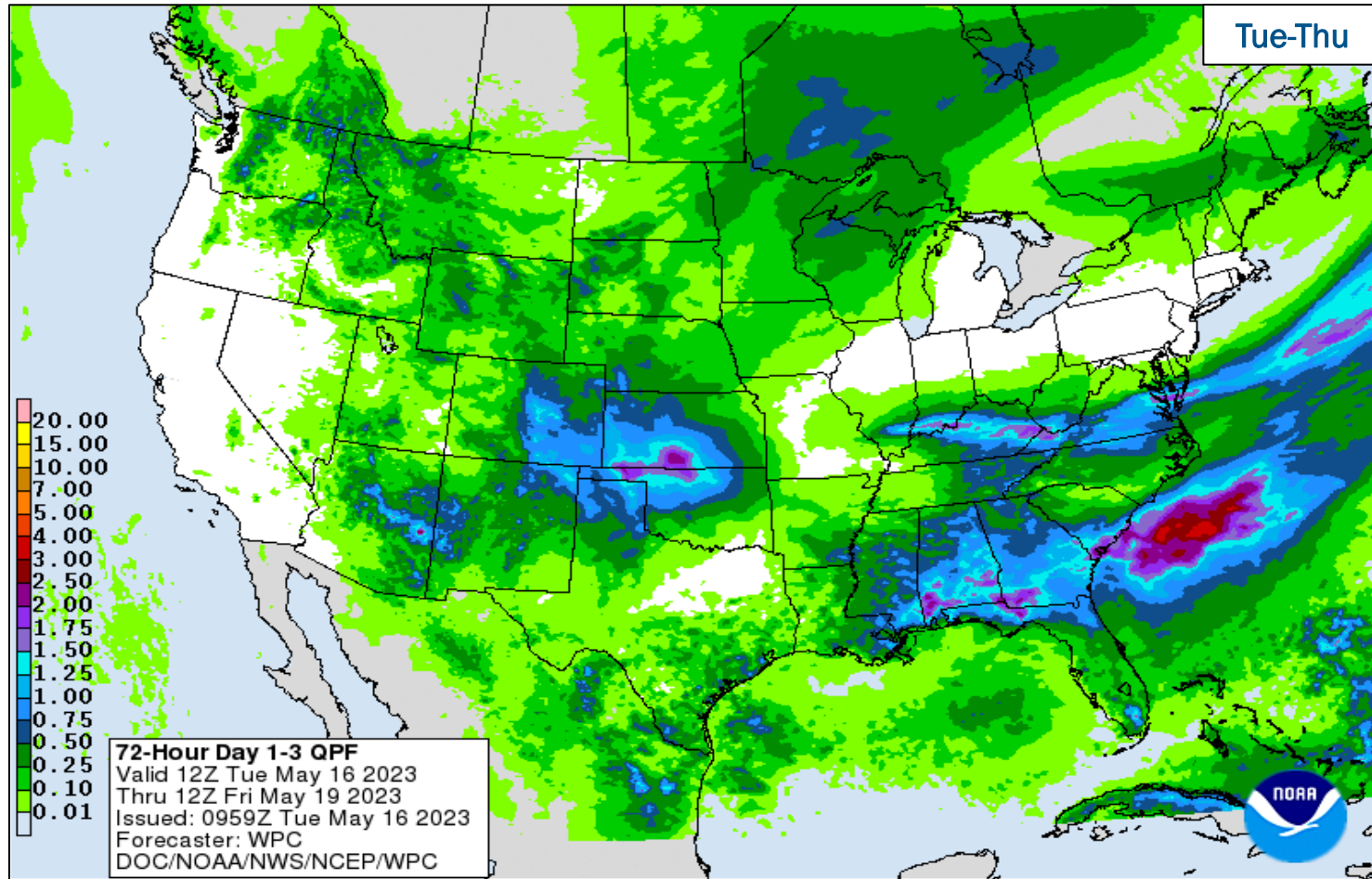
National Watch Center

Severe Weather Outlook



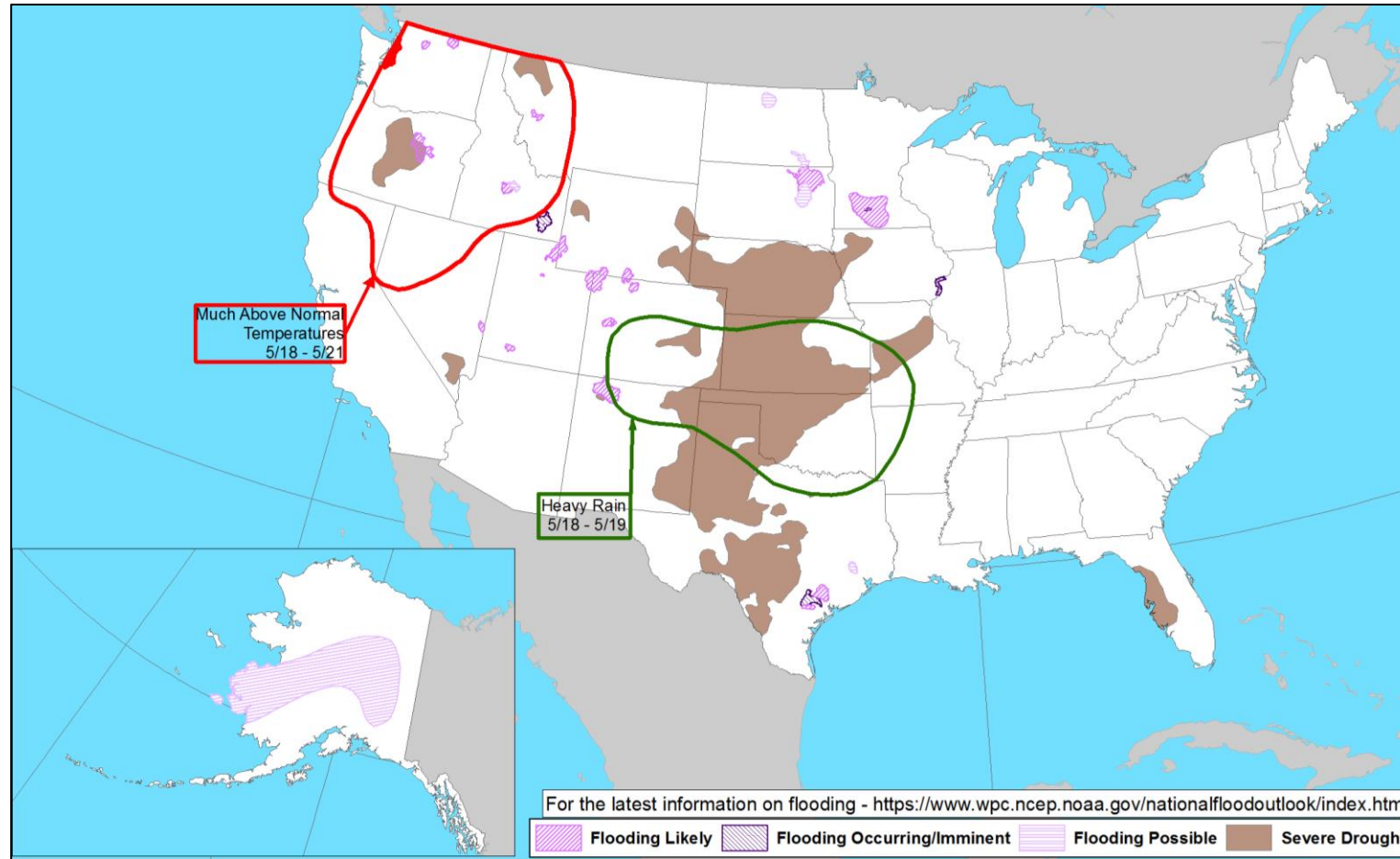
FEMA

Precipitation & Excessive Rainfall



FEMA

Hazards Outlook – May 18-22

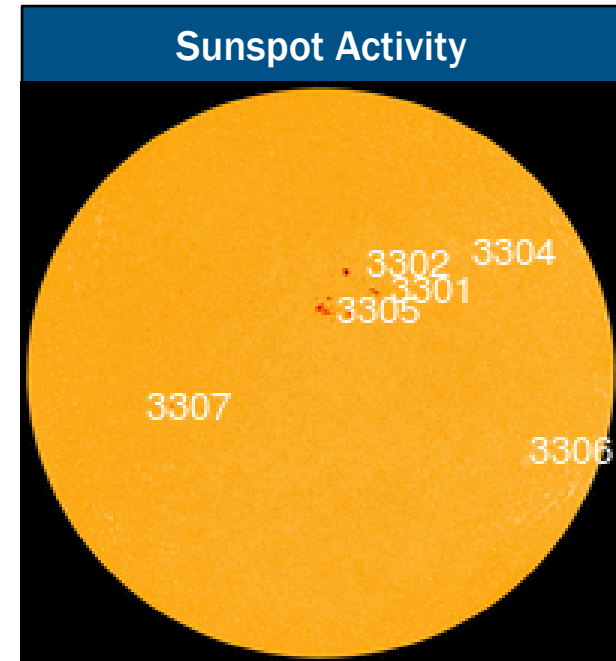
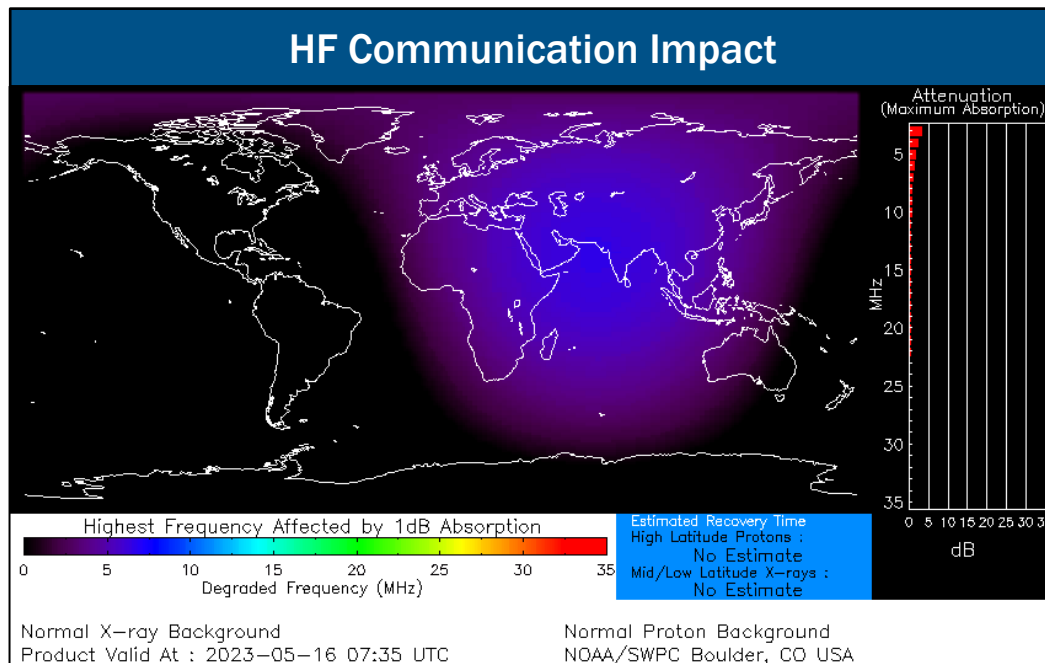


FEMA

Space Weather Outlook

Minor	Space Weather Activity	Geomagnetic Storms	Solar Radiation	Radio Blackouts
Past 24 Hours	None	None	None	None
Next 24 Hours	None	None	None	None

For further information on NOAA Space Weather Scales refer to: <http://www.swpc.noaa.gov/noaa-scales-explanation>
 For further information on Sunspot Activity refer to: <https://www.swpc.noaa.gov/phenomena/sunspotssolar-cycle>



FEMA

FEMA Common Operating Picture

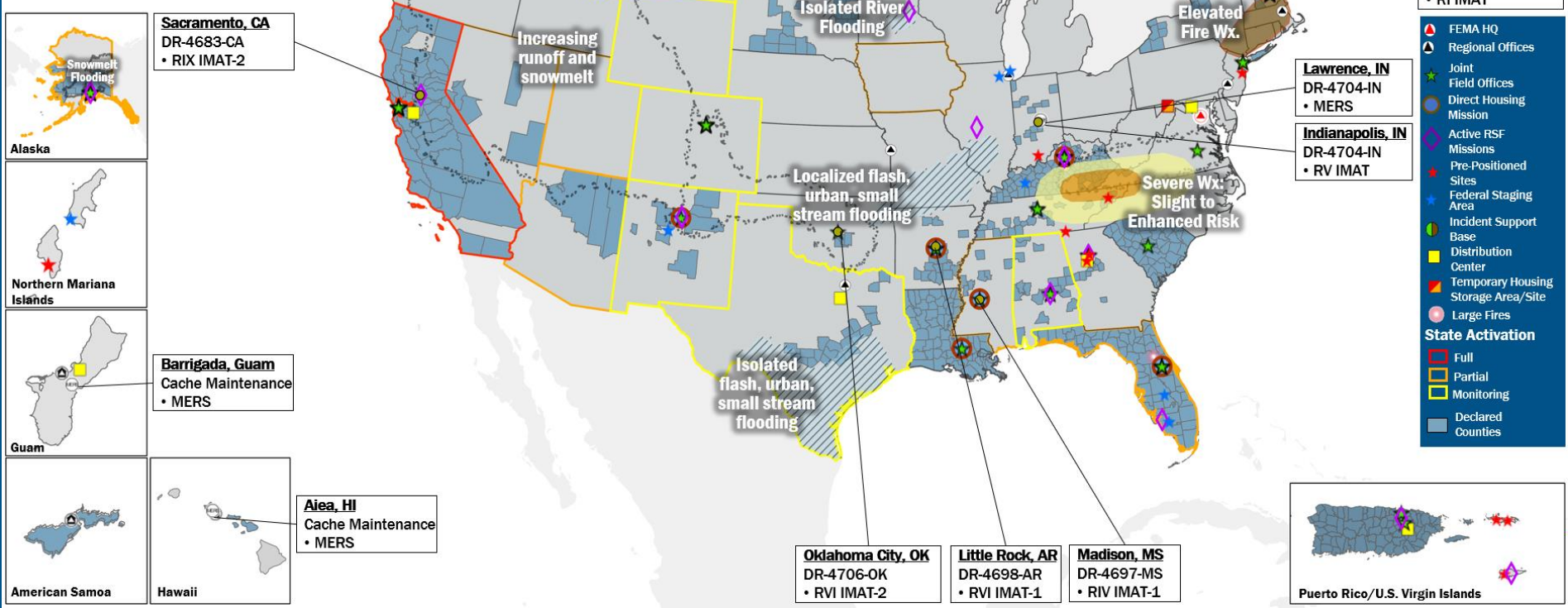
13 + **8** + **59** + **4** + **9** + **12**
 Joint Field Offices Virtual Joint Field Offices Supporting Major Disasters Emergency Declarations Direct Housing Missions RSF-Supported Disasters

Tuesday
 May 16, 2023
 8:30 a.m. ET

FEMA HQ		
NWC	NRCC	
Monitoring	Rostered	
FEMA REGIONS		
Watch	RRCC	
Monitoring	I	Rostered
Monitoring	II	Rostered
Monitoring	III	Rostered
Monitoring	IV	Rostered
Monitoring	V	Rostered
Monitoring	VI	Rostered
Monitoring	VII	Rostered
Enhanced	VIII	Rostered
Monitoring	IX	Rostered
Monitoring	X	Rostered
Notes:		
RWC/RRCC: • RVIII RWC: Day shift (Flooding)	State EOCs: • AL/MS: Severe Weather • FL: TC Ian • AK/CA/IA/MT/NV/UT: Flooding • TX/UT: Ongoing Operations • NM: Fire Weather • CO: Avian Influenza, Public Health Support, and Suncor Refinery • AZ/CO: SW Border Coordination • WY: Winter Weather Impacts • CA/DC: COVID Support	
Surge Capacity Force		
Rostered 7,319 (-4)	Deployed 0	

N-IMATs	
2-4 Teams Available	
Red	
White	
Blue	
Gold	
R-IMATs	
≥ 7 Teams Available	
I	ME
II	Training
III	2
IV-1	MS
IV-2	
V	IN
VI-1	AR
VI-2	OK
VII	Training/Exercise
VIII	
IX-1	Personnel
IX-2	CA
X	1

REGIONAL BREAKDOWN			
	JFO/VJFO	DR	EM
I	2/0	6	0
II	0/3	3	1
III	1/0	1	0
IV	6/1	15	2
V	0/0	1	0
VI	3/1	6	0
VII	0/0	0	0
VIII	0/1	5	0
IX	0/1	12	1
X	1/1	10	0



IM Workforce

13,445 (+2) Assigned
 4,399 (-1) Unavailable
 5,714 (-7) Deployed

25% / 3,332 (+10) Available

IM Cadre Availability ≤ 25% Availability

Civil Rights: 15% (21/137); Disaster Field Training Operations: 22% (20/93); Disability Integration: 2% (1/58); External Affairs: 22% (108/495); Environmental Planning and Historic Preservation: 15% (126/822); Field Leadership: 10% (14/136); Hazard Mitigation: 14% (167/1,223); Human Resources: 11% (18/162); Interagency Recovery Coordination: 15% (45/304); Information Technology: 23% (142/608); Logistics: 23% (337/1,475); Operations: 14% (48/350); Public Assistance: 6% (129/2,185); Planning: 9% (42/448); Safety: 13% (10/79); Security: 14% (20/142)

MERS

≥ 66%

36 Assigned
 0 Unavailable
 0 Deployed

36 Available

US&R

≥ 66%

28 Assigned
 2 Unavailable
 0 Deployed

26 Available

FCO

≤ 1 Type I

48 Assigned
 9 (+1) Unavailable
 33 (25 FCOR) Deployed

6 (-1) Available

Joint Preliminary Damage Assessments

Region	State / Location	Incident	IA	Number of Counties		Start - End
			PA	Requested	Complete	
II	NY	Severe Winter Storm Dec 23-25	IA	0	0	N/A
			PA	7	5	1/24 - TBD
V	MI	Flooding Apr 10	IA	0	0	N/A
			PA	8	0	5/22 - TBD
	IN	Flooding, Severe Storms, Straight-line Winds, and Tornadoes Mar 31 - Apr 1	IA	0	0	N/A
			PA	9	0	5/8 - TBD
	MN	Flooding Apr 11 - 30	IA	0	0	N/A
			PA	28	0	5/15 - TBD
Prairie Island Indian Community		IA	0	0	N/A	
PA		PA	1	0	5/15 - TBD	
VI	TX	Winter Storm Jan 29 and continuing	IA	0	0	N/A
			PA	31	24	3/6 - TBD



FEMA

Declaration Request – New Hampshire

Declaration Type: Major Disaster Declaration – New Hampshire

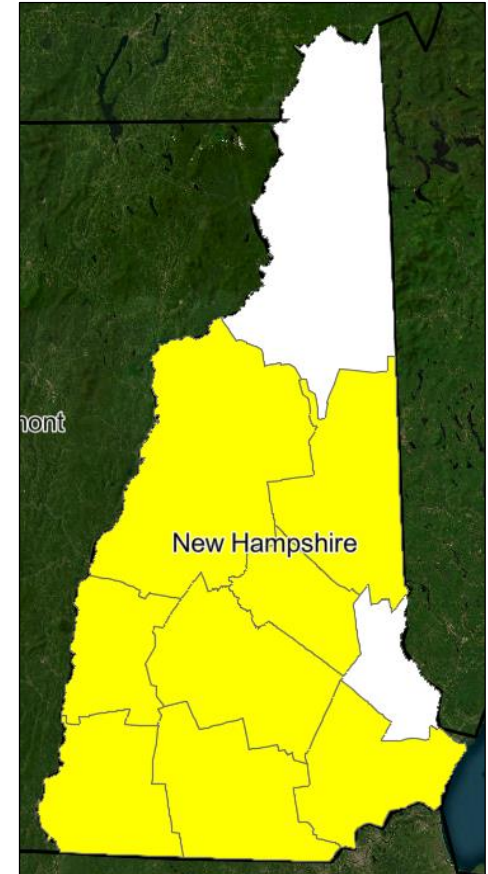
Requested: May 12

Incident: Severe Winter Storm and Snowstorm

Incident Period: Mar 13-15

Requested:

- **PA:** 8 counties
- **Hazard Mitigation:** Statewide



PA



FEMA

Declaration Requests in Process – 5

State / Tribe / Territory – Incident Description	Type	IA	PA	HM	Requested
CNO* – Tornadoes	DR		X	X	Jan 3
SBLI** – Severe Winter Storm and Flooding (Feb)	DR		X	X	Apr 21
SBLI** – Severe Storm and Flooding	DR		X	X	Apr 21
TN – Severe Storms, Straight-Line Winds, and Tornadoes	DR		X	X	Apr 27
NH – Severe Winter Storm and Snowstorm	DR		X	X	May 12

*Choctaw Nation of Oklahoma

**Soboba Band of Luiseño Indians



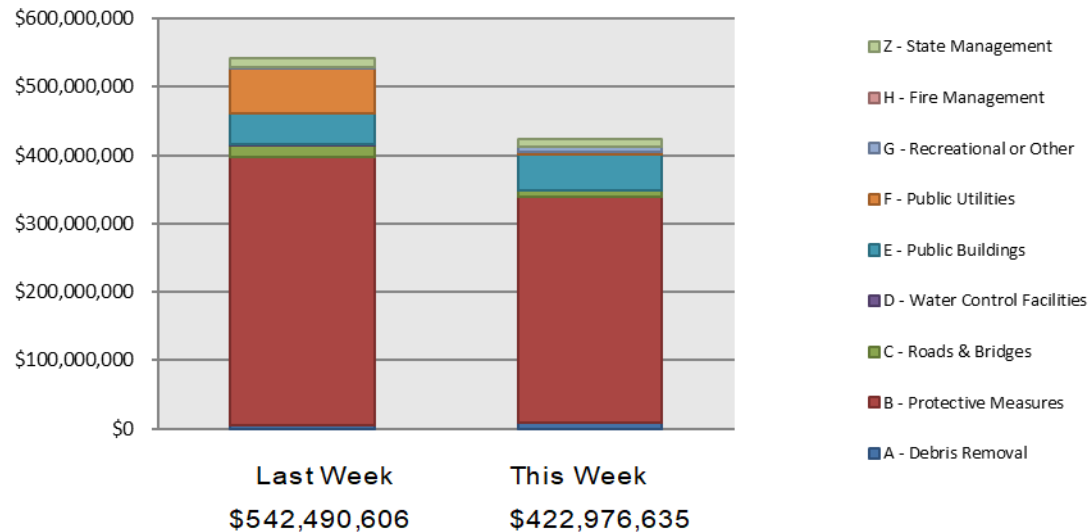
FEMA

Public Assistance Grant Program

PA Project Worksheets Obligated in past week, as of 05/15/2023 at 1500 EDT

PA Category	Emergency Work		Permanent Work				H - Fire Management	Z - State Management	Total	
	A - Debris Removal	B - Protective Measures	C - Roads & Bridges	D - Water Control Facilities	E - Public Buildings	F - Public Utilities				G - Recreational or Other
Number Of PWs Obligated	22	304	50	4	58	18	16	0	56	528
Federal Share Obligated	\$8,477,312.77	\$330,719,518.87	\$9,125,962.94	\$943,469	\$51,198,777.78	\$4,234,304.81	\$8,588,201.13	\$0	\$9,689,088.07	\$422,976,635.07

Public Assistance Obligated per Category 5/1/2023 through 05/15/2023



COVID-19 Obligated as of 05/15/2023

- Total Public Assistance Obligated: \$63,330,451,336

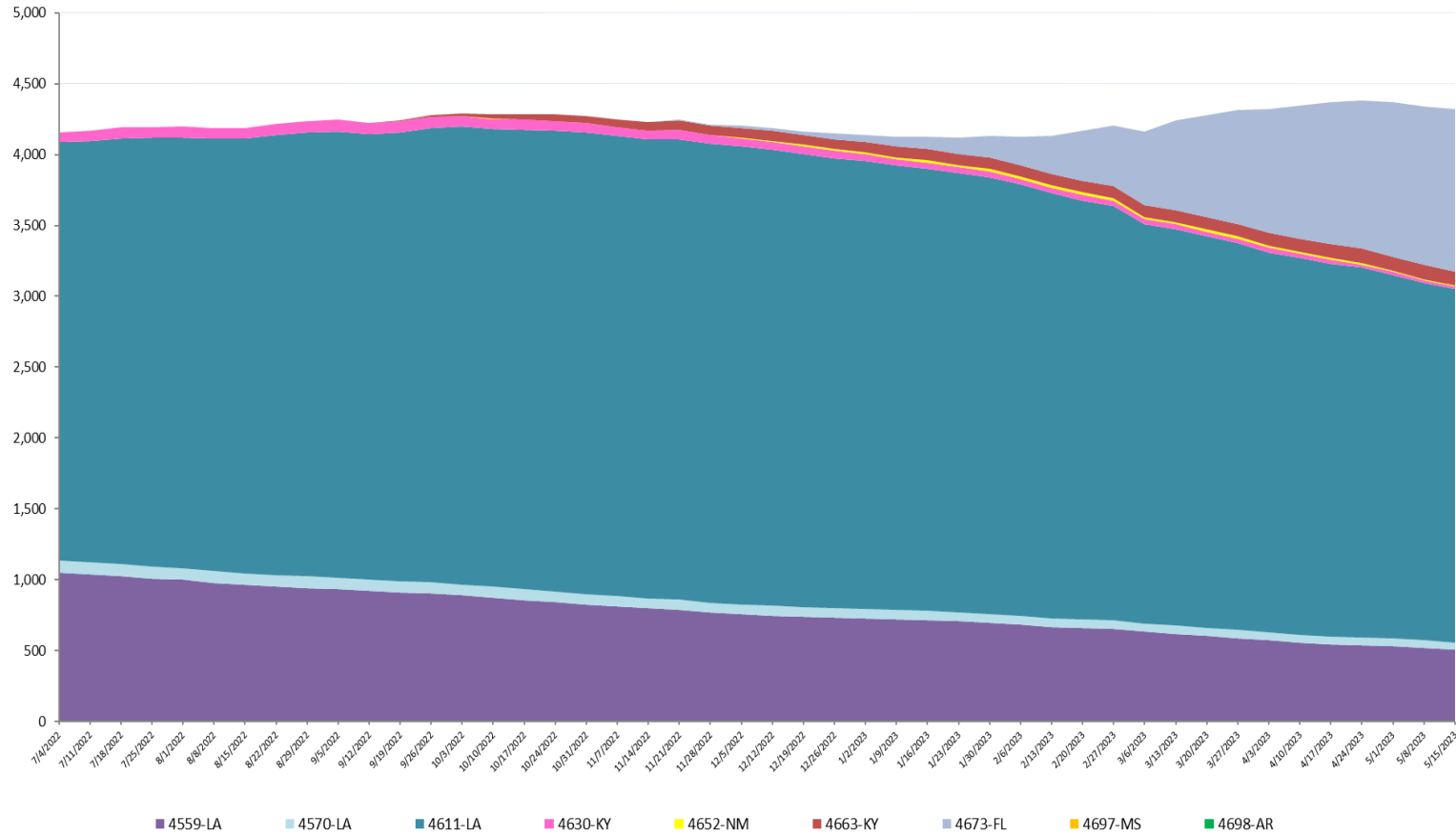
This Week's PA Highlights

- In 4482-CA
\$175 Million obligated for Category B- Protective Measures
- In 4339-PR
\$36 Million obligated for Category E- Public Buildings
- In 4496-MA
\$37 Million obligated for Category B- Protective Measures

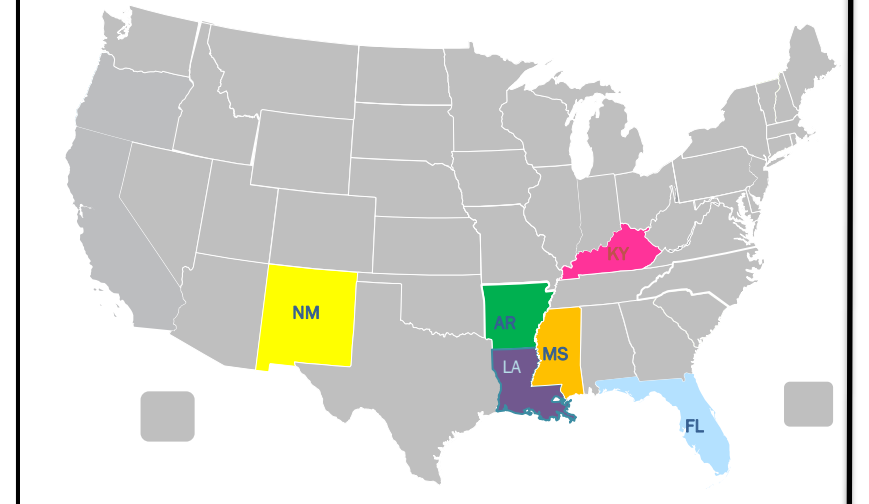
Direct Housing

Total Households in FEMA Direct Housing per State

Past Year per Week, 7/4/2022 – 05/15/2023. There are currently **4,318** Households Occupying **4,342** Temporary Units.



DR	IA Declaration Date	Program End Date	Current # of Households in Direct Housing (Weekly Change)
4698-AR	4/2/2023	10/2/2024	0 (0)
4697-MS	3/26/2023	9/26/2024	0 (0)
4673-FL	9/29/2022	3/29/2024	1142 (22)
4663-KY	7/29/2022	1/29/2024	97 (-3)
4652-NM	5/4/2022	11/4/2023	9 (1)
4630-KY	12/12/2021	6/13/2023	18 (-2)
4611-LA	8/29/2021	2/28/2023	2494 (-25)
4570-LA	10/16/2020	4/16/2022	52 (-1)
4559-LA	8/28/2020	2/28/2022	506 (-15)



States with Currently Occupied Units

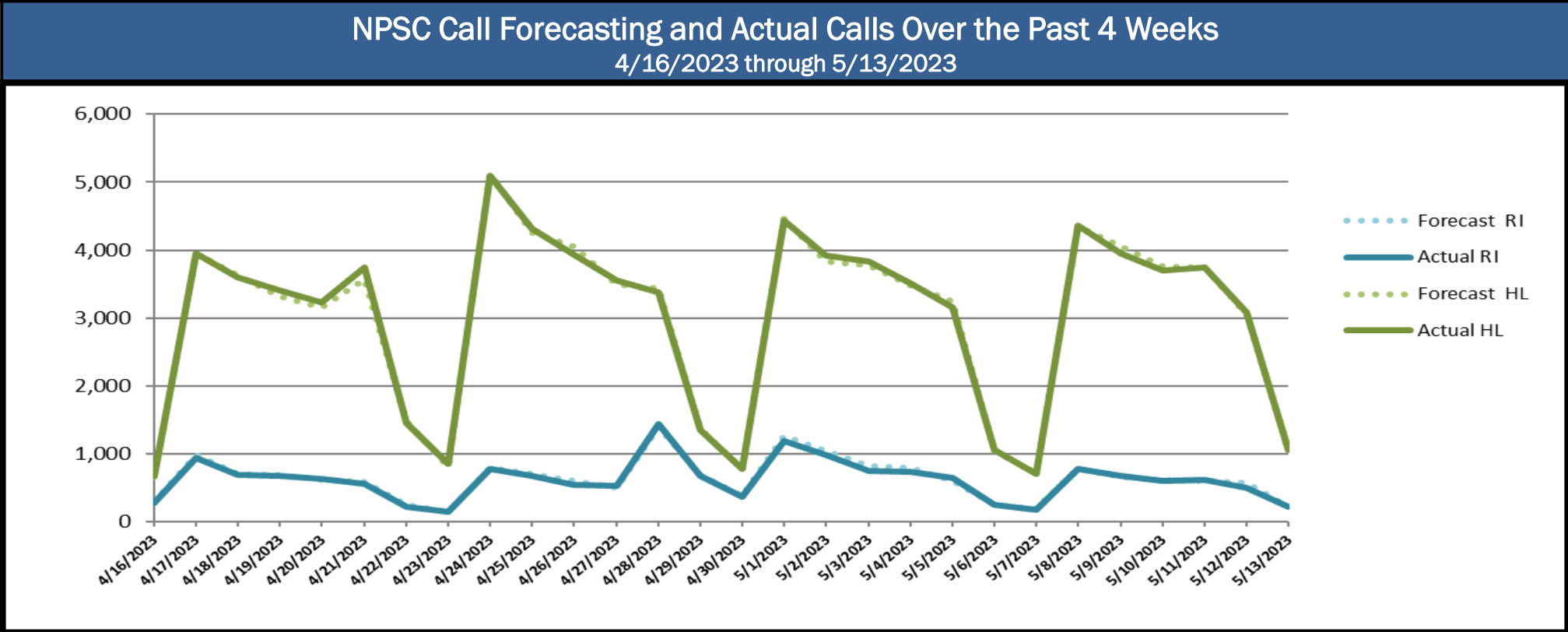


FEMA

National Watch Center

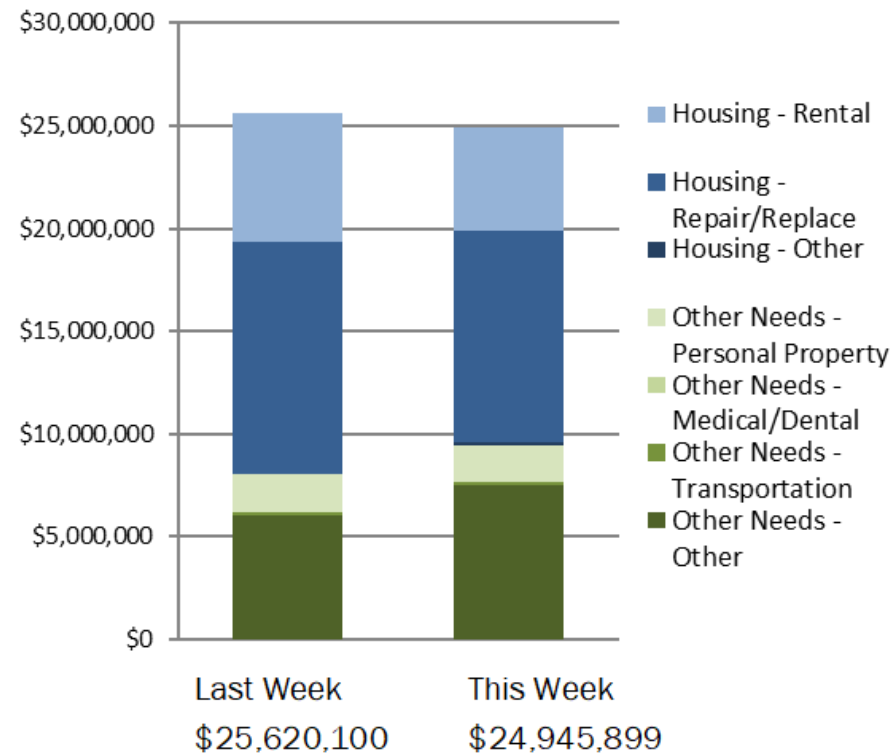
NPSC Call Activity

NPSC Call Activity in the Past Week 5/07/2023 through 5/13/2023		
Call Type	Projected Calls	Actual Calls
Registration Intake:	3,651	3,581
Helpline:	20,729	20,607
Combined:	24,380	24,188



Individual Assistance Activity

IHP Approved per Category in the Past
2 Weeks – 05/01/2023 through 05/15/2023





FEMA

Helping people before, during, and after disasters.



Scan to subscribe to this briefing.